

For Ordinance #79-82 to Vacate ALLEY between Lots 118-119 See Deed Volume #646 Page #755, Plat Book #16 Page #50.

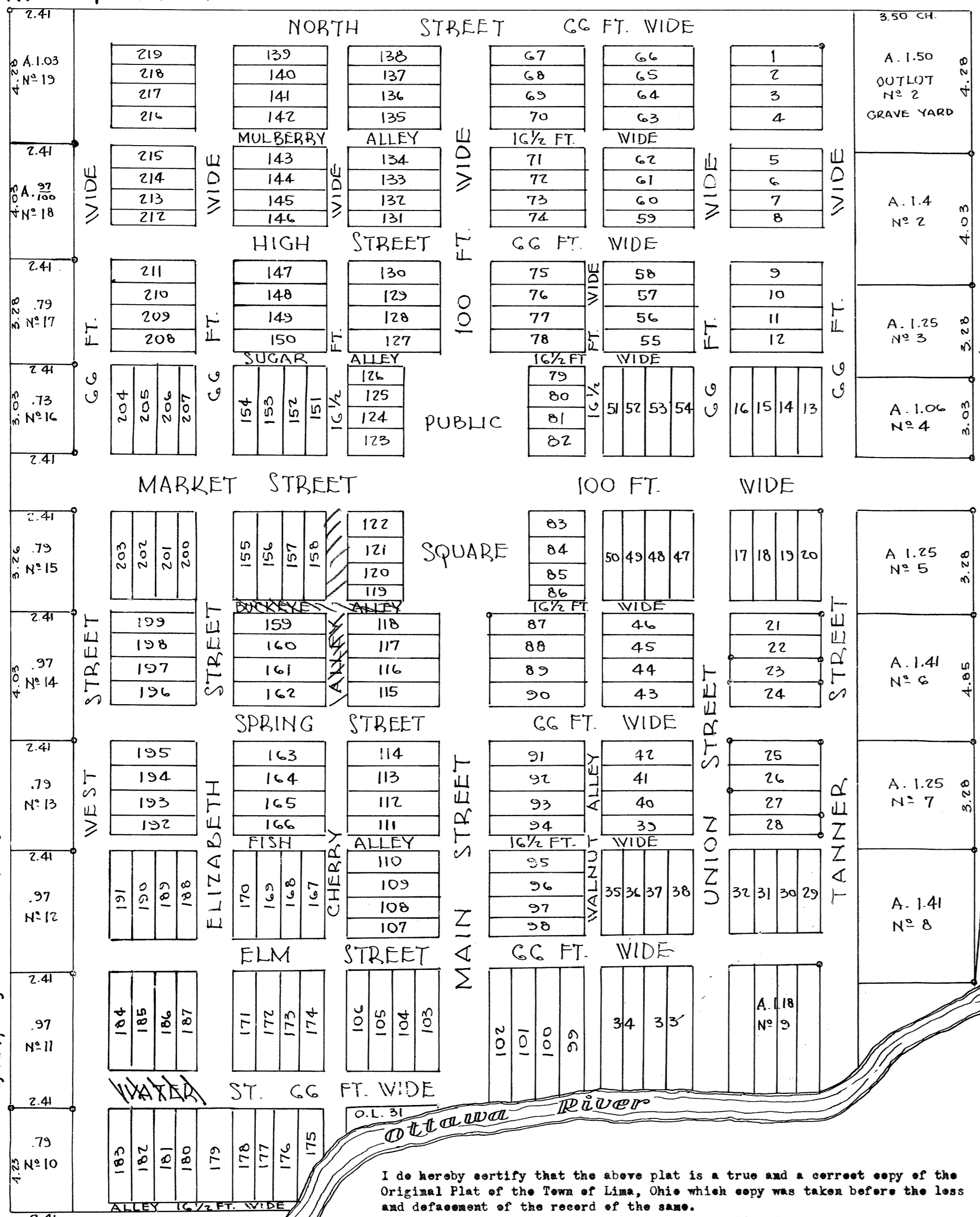
For Ordinance #172-79 to change name of Public Square to Town Square See Deed Vol. #220 Page #834
 For MENTION OF VACATION OF ALLEY BETWEEN WEST ST. AND ELIZABETH ST See Deed Vol. #475 Page #400.

For Ordinance #105-80 To Vacate Pt Alley Between 126-127 See Deed Vol #128 Page #128, Plat Book #15 Page #131

For ordinance No 87-98 To vacate Alley between Lots 115-116-117-118-119-120-121-122 155-156-159-158-159-160-61-62 SURVEYED APRIL 20 See Deed Vol 842 Pgs 605 Plat Book 23 Pgs 244

PLAT OF OUTLOTS TO THE TOWN OF LIMA OHIO

SURVEYED DEC. 28, 29, 1831



Notes- Lot No 88 is reserved for a temporary Court House- Lots No 121 & 122 are reserved for a permanent Court House.

Monuments are planted at the following corners of Lots-to wit: At the N. W. Corner of in let No 87 on the Public Square, at the N. E. & S. E. corners of out Lots No 2 & 3 at the S. E. corner of out Let No. 4 at the N. E. corner of Out Let No. 5. at the N. E. & S. E. corners of Out Lets No 6 & 7 at the S. E. corner of Out Let No. 8 at the N. E. corner of out Let No. 9 N. W. Corner of out let No 10 N. E. & S. E. corners of out Lets No 11 & 12-S.E. & N. E. corner of Out Lets No 13 & 14 N. E. corners of out No 15 S. E. corner of out Let No. 16 S. E. & N. E. corner of out Let No 17 & 18 & at N. W. corner of Out Let No. 19.

On the Plat Surveyed by Riley- At the N. E. corner of Lot No. 20 N. E. of No. 21 S. W. & S. E. of No. 22 & 23 N. E. & N. W. of No. 24 & 25 S. W. of 26 S.E. of 27 and S. E. corner of 28.

Notes- Streets & Alleys cross at right angles Lets Nos. 79,80,81,82,83,84, 85,86, -119-120-121-122-123-124-125-126 are each 50 ft. in front and 125 ft. deep. Lets No. 179- is 66 ft. in front and 200 ft. deep Lets No. 33-34- from the front of Elm St. to the Creek bank All the rest are 50 ft. in front & 200 feet deep except Lets Nos. 99-100-101-102 which runs from the front of Elm St. to the Creek- Wm. L. Anderson.

I hereby certify that the above plat is a true and correct copy of the Original plat of the Town of Lima, O. which copy was taken before the less, and defacement of the records of the same.

December 3rd 1888. George Menree Recorder of Allen Co. O.

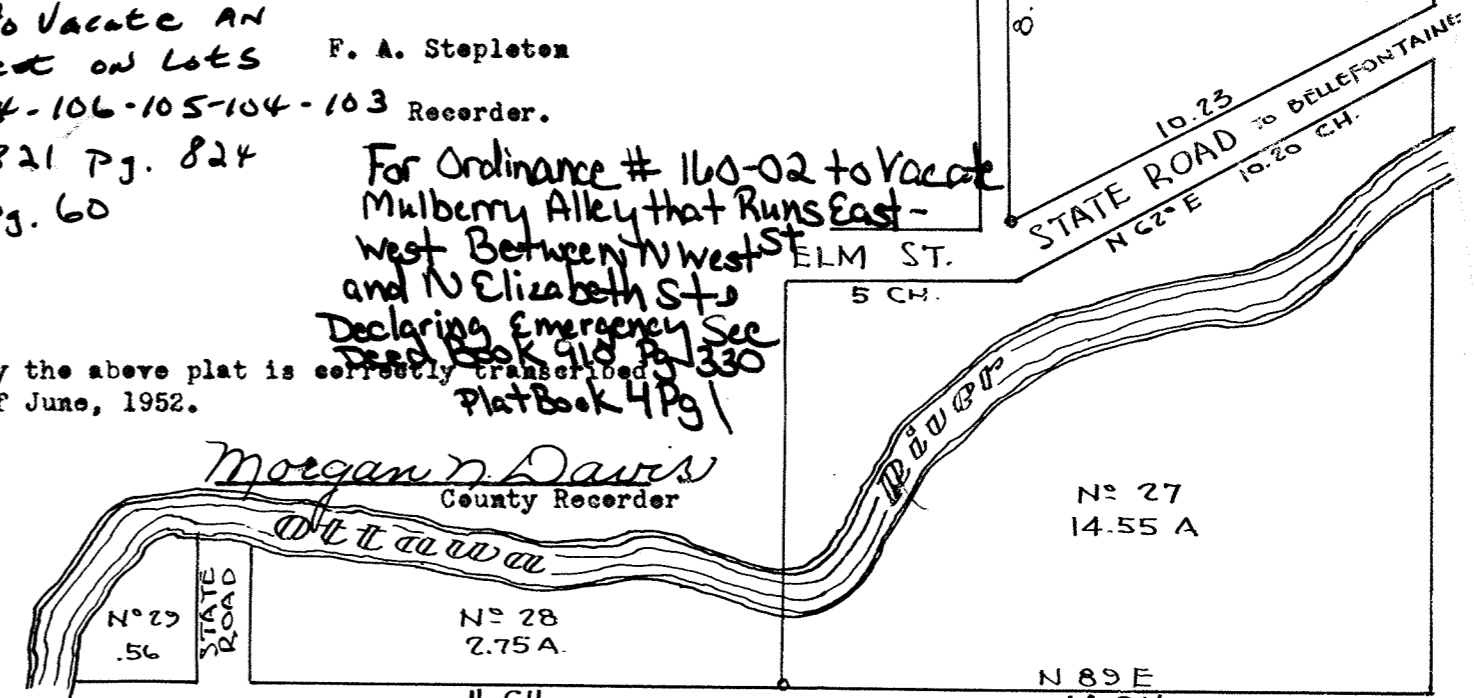
January, 1913.

I hereby certify the above plat is correctly transcribed.

For Ordinance to Vacate An Alley and a Street on Lots 171-172-173-174-106-105-104-103 See Deed Vol. 821 Pg. 824 Plat Book 22 Pg. 60

For Ordinance # 160-02 to Vacate Mulberry Alley that Runs East- West Between N. West St. and N. Elizabeth St. Declaring Emergency See Plat Book 4 Pg 1

I hereby certify the above plat is correctly transcribed this 30th day of June, 1952.



For Res. #10-77 For Construction over Pt Alley Adj. to Lot 78 See Deed Vol. #594 Page #901

FOR ORDINANCE # 264-68 -to vacate a portion of SUGAR ALLEY Located between WALNUT ALLEY and UNION ST. See Deed Vol. #484 Pg. #475 PLAT BK #11 Pg #165

FOR RE-PLAT OF O.L. 21-22-23- South part O.L. 20 & North part O.L. 24 & 25- SEE PLAT BOOK #1- Page #9

For Ord. #63-79 to Vacate Pt Rowlands Row Adj. to O.L. 8. See Deed Vol. #615 Pg. #376, Plat Book #15 Page #44. For Ordinance # 69-79 to Vacate Pt Union St. Adj. to Lot 6-7-8 Between Rowlands Row And Ottawa River See Deed Vol. #615 Pg. 378 Plat Book #15 Pg. 45.

I do hereby certify that the above plat is a true and a correct copy of the Original Plat of the Town of Lima, Ohio which copy was taken before the less and defacement of the record of the same.

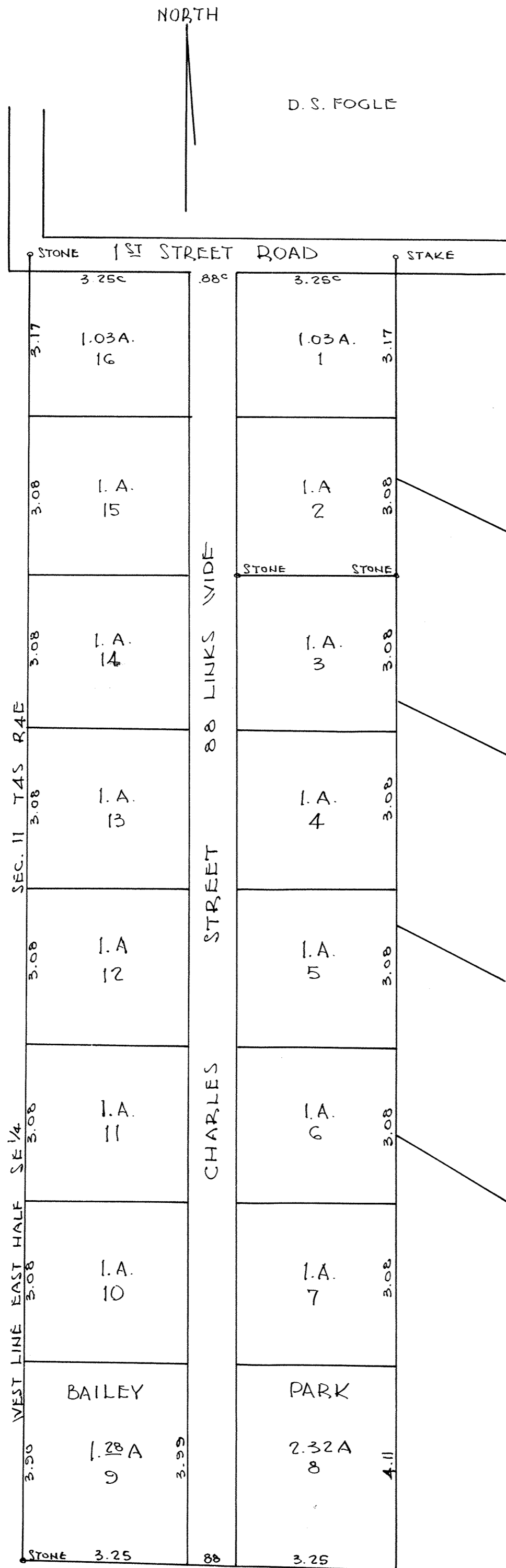
Signed James Pillars, Co. Surveyor.

I hereby certify the above plat is correctly transcribed and is the same as plat transcribed by James Pillars Dec. 3, 1888.

F. A. Stepleton, Recorder.

For Ordinance # 156-98 to Vacate Alleys Between Lots 110 & 111 and between Lots 163, 164, 165, 166 and 111, 112, 113, 114 See Deed Vol 848 Pg 13

For Ordinance # 168-04 Vacating Water St See Deed Vol 932 Pg 826 Plat Book 26 Pg 94 Lots 184-187



Bailey's Addition of out lots to the Village of Spencerville is laid out on the west middle part of the east half of the south east quarter. Section eleven (11) Township four (4) South Range four (4) East in Allen County Ohio. Spencerville Ohio. December 5th 1888. Knew all Men by these presents that I, J. N. Bailey of Allen County Ohio, do hereby give, grant, and dedicate to the public to be used for public highways purposes all roads designated on the above plat as streets and acknowledge the same to be my free act and deed. In testimony whereof, I have herete set my hand and seal this 5th day of December A. D. 1888.

J. N. Bailey.

Witnesses J. H. Dunathan.
S. L. Ashton.

State of Ohio,
Allen County ss. Before me a Justice of the Peace in and for said County personally appeared the above named John N. Bailey who acknowledged that he did sign and seal the above instrument of writing for the uses and purposes therein mentioned and that the same is his free act and deed. In Testimony whereof I have herete set my hand this 5th day of December A. D. 1888.

J. H. Dunathan. J. P.

Rec'd for Record December 5th 1888.
Recorded December 19th 1888.

George Menree, Recorder, Allen Co.

January 1913.

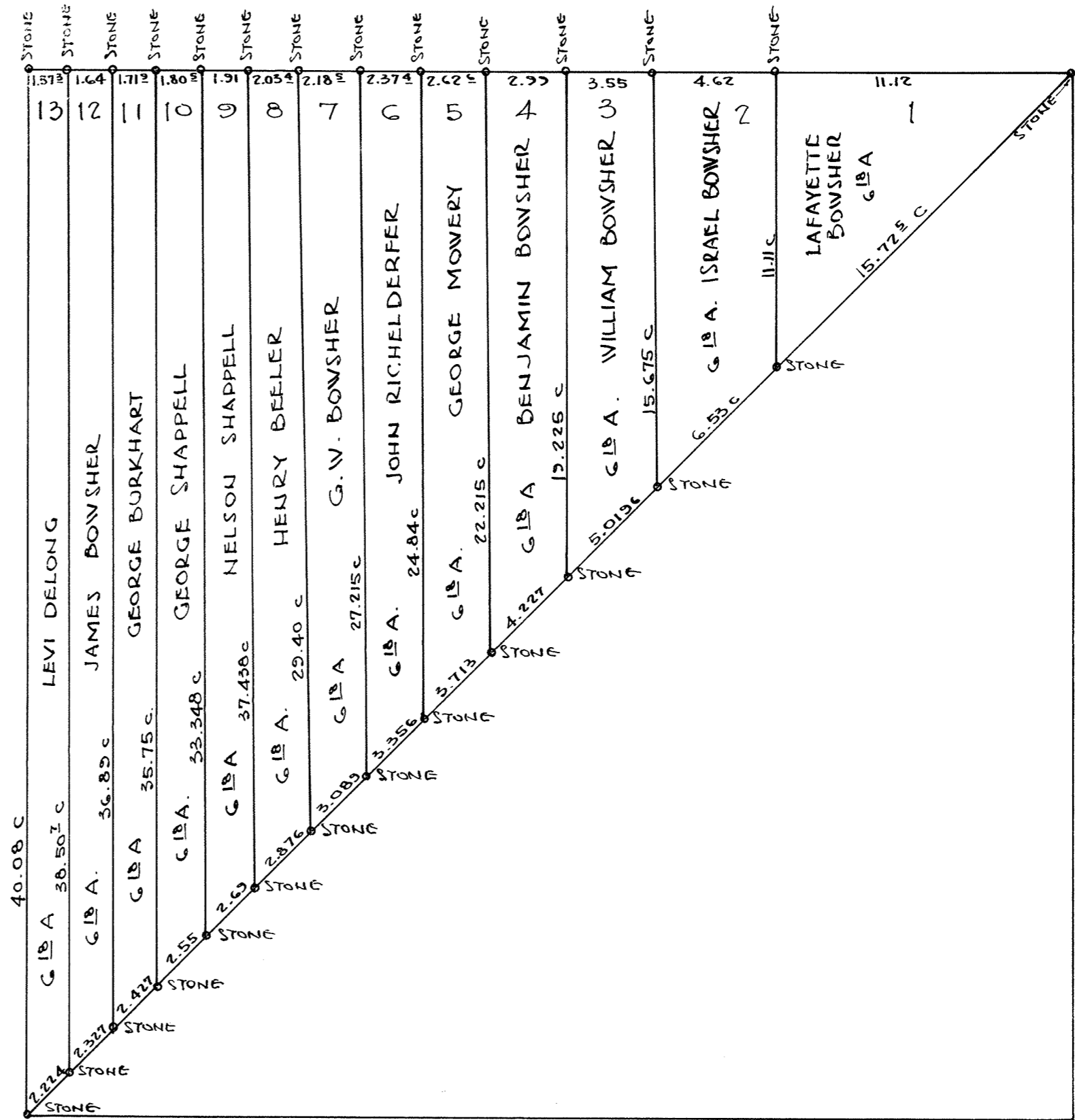
I hereby certify the above plat is correctly transcribed.

F. A. Stepleten
Recorder.

I hereby certify the above plat is correctly transcribed this 30th day of June, 1952.

Morgan N. Davis
County Recorder

NORTH
40.14 1/2 C.



This survey was made at the request of the Benjamin Bewsher Heirs Surveyed November 19, 20 & 21 1888, by John Keith ex County Surveyer Chain carriers were John Reichelderfer, George Mowery, Nelsen Shappell and Benjamin Bewsher, other witnesses were Israel Bewsher, Lafayette Bewsher, William Bewsher, G. W. Bewsher, George Shappell, George Burkhart and Levi Delong. The plat shows the N. E. 1/4 section 28 Township 4 South Range 6 East in Allen County, Ohio. Scale 5 chains to one inch.

Received for Record December 24th 1888.
Recorded January 5th 1889.

George Menree, Recorder.

January 1913.

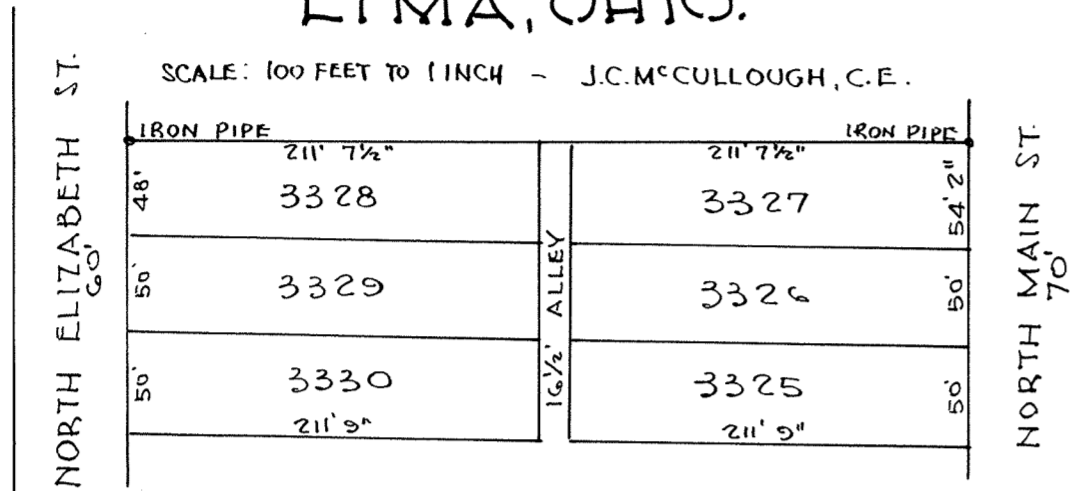
I hereby Certify the above plat is correctly transcribed.

F. A. Stepleten
Recorder.

I hereby certify the above plat is correctly transcribed this 30th day of June, 1952.

Morgan N. Davis
County Recorder

CABLE & WYKER'S
2ND ADDITION
TO
LIMA, OHIO.



Cable & Wykers Addition to Lima, Ohio is situated in Out let No. 165 (new number) in Robbs second Addition to Lima and is bounded and described as follows Beginning at a point on the east line of North Elizabeth street one hundred and fourth nine (149) feet south of the North line of said Out Let No. 165, thence east to a point on the west line of North Main street one hundred and fifty four feet and two inches (154' 2") south of the north line of said out let No. 165 thence south along the west line of Main street one hundred and fifty four feet and two inches (154' 2") thence west to a point on the east line of North Elizabeth street one hundred and fourth nine (149) feet south of the place of beginning; thence north along the east line of North Elizabeth street one hundred and fourth nine (149) feet to the place of beginning Containing One and fourth seven hundredths 1.47-100 acres of land. The length of all lines, locations of Monuments and width of streets and alleys are all marked on the plat.

D. J. Cable
M. R. Wyker.

J. C. McCulleugh, C. E.

State of Ohio,
Allen County SS. Before me a Notary Public in and for said County personally came M. R. Wyker and D. J. Cable who severally acknowledged the signing and execution of the foregoing Plat to be their free and voluntary act and deed. In Testimony Whereof I have hereunto set my hand and Notarial seal this 12th day of January, A. D. 1889.

W. L. Parmenter, Notary Public,
Allen County, Ohio.

Rec'd for Record January 12th 1889.
Recorded January 14th 1889.

George Menree, Recorder.

January 1913.

I hereby Certify the above Plat is correctly transcribed.

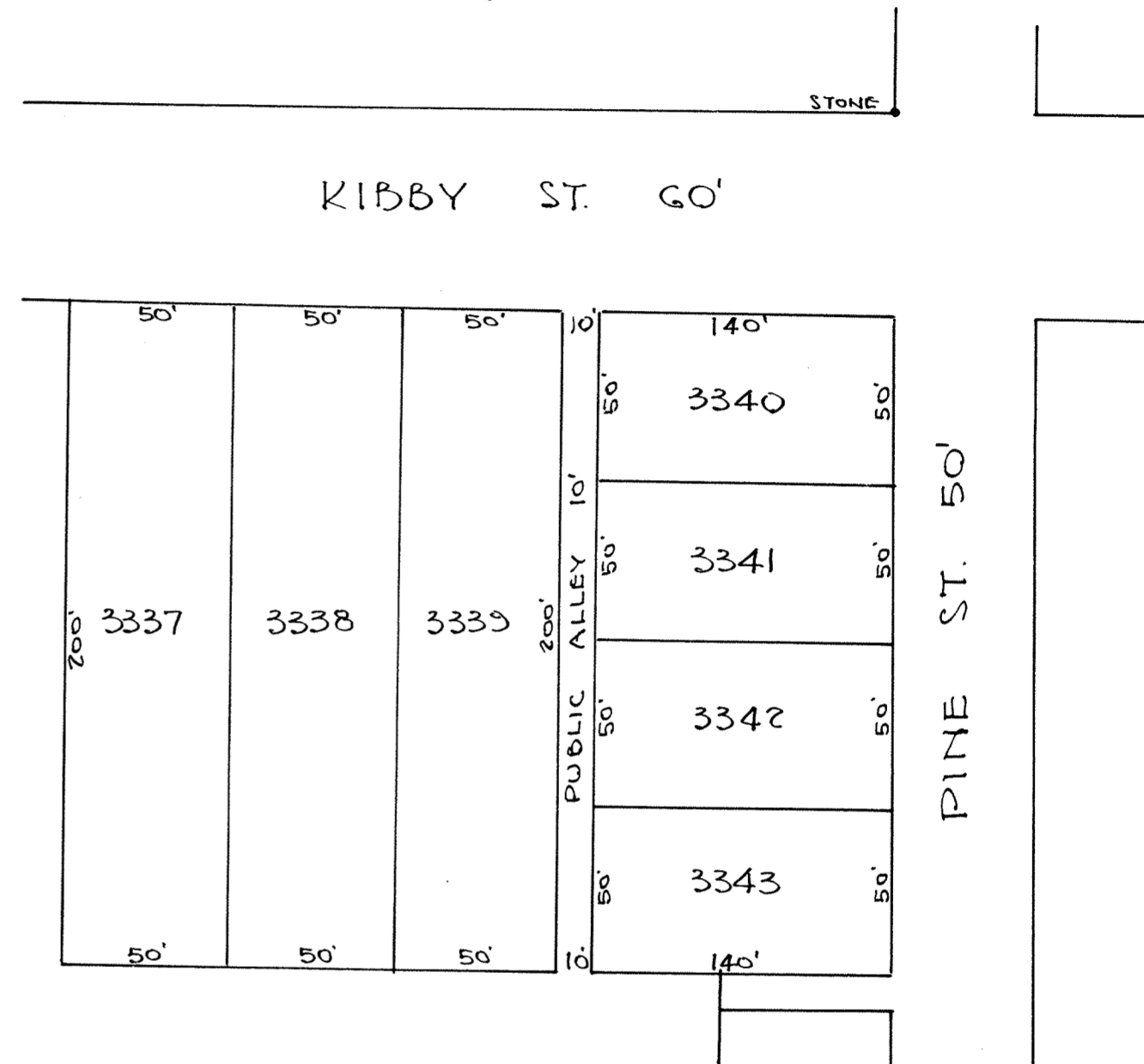
F. A. Stepleten
Recorder.

I hereby certify the above plat is correctly transcribed this 30th day of June, 1952.

County Recorder

For Vacation of Public Alley abutting Lots
3339-3340-3341-3342-3343 see Deed
Volume 388 Page 79.

J.O. OHLER'S AND OTHERS
ADDITION
TO
LIMA, OHIO



This Addition is laid out in the South west corner of Kibby and Pine streets in Lima, Ohio. The size of all lots, width of streets and alleys and location of monuments are all marked on the plat. The above plat does not conflict with the plat of the platting commission.

J. C. McCulleugh, City C. E.

Rec'd for Record February 26th 1889.
Recorded February 26th 1889. George Menree, Recorder.

I hereby certify the above plat is correctly transcribed.

F. A. Stepleten
Recorder.

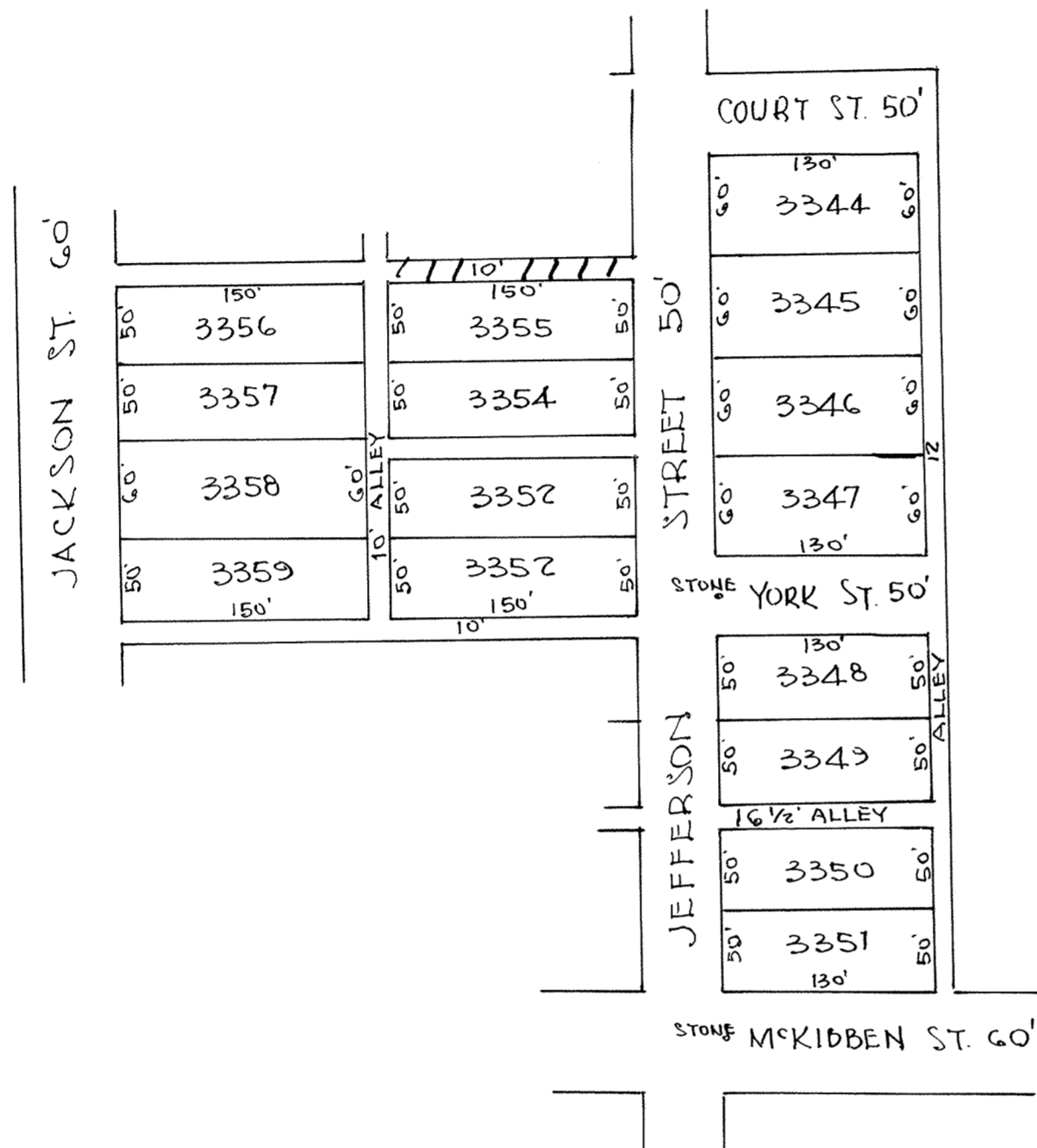
I hereby certify the above plat is correctly transcribed this 30th day of June, 1952.

Morgan D. Davis
County Recorder

4

MCCULLOUGH'S FIFTH ADDITION
TO LIMA, OHIO.

SCALE: 100 FT. TO INCH
J.C. MCCULLOUGH, C.E.



4

For Ordinance # 095-01 to Vacate Portion
of Alley between lots 1307 + 3355 See
Deed Vol 885, Pg 417

McCullough's Fifth Addition to Lima, Ohio, is laid out in the South half of Sec. 30 T. 3S. R. 7 E. and contains two and sixty five hundredths (2.65) acres of Land. The width of all streets and Alleys, the size of all lots and the location of Monuments is Marked on the plat.

J. C. McCullough, C. E.

I hereby Certify that the streets in the plat of McCulloughs Fifth Add. to Lima, Ohio, are laid out so as not to conflict in any way with the plat of the platting commission.

J. C. McCullough City C. E.

The State of Ohio
Allen County SS. Before me a Notary Public in and for said County personally appeared M. H. McCullough Sarah J. McCullough and Theresa Thatcher proprietors of the lots herein platted and who each acknowledged the signing and sealing of the foregoing plat to be their voluntary act this 12th day of March 1889.

Seal. Theo. D. Robb. Notary Public, Allen Co. Ohio.

Attest
T. D. Robb. Theresa Thatcher
M. H. McCullough,
Sarah J. McCullough.

Received for Record March 12th 1889.
Recorded March 15th 1889. George Menree, Recorder.

I hereby Certify that this Plat was accepted by City Council August 10th 1888.
P. J. Cunningham, City Clerk.

I hereby certify the above plat is correctly transcribed.

F. A. Stepleton
Recorder.

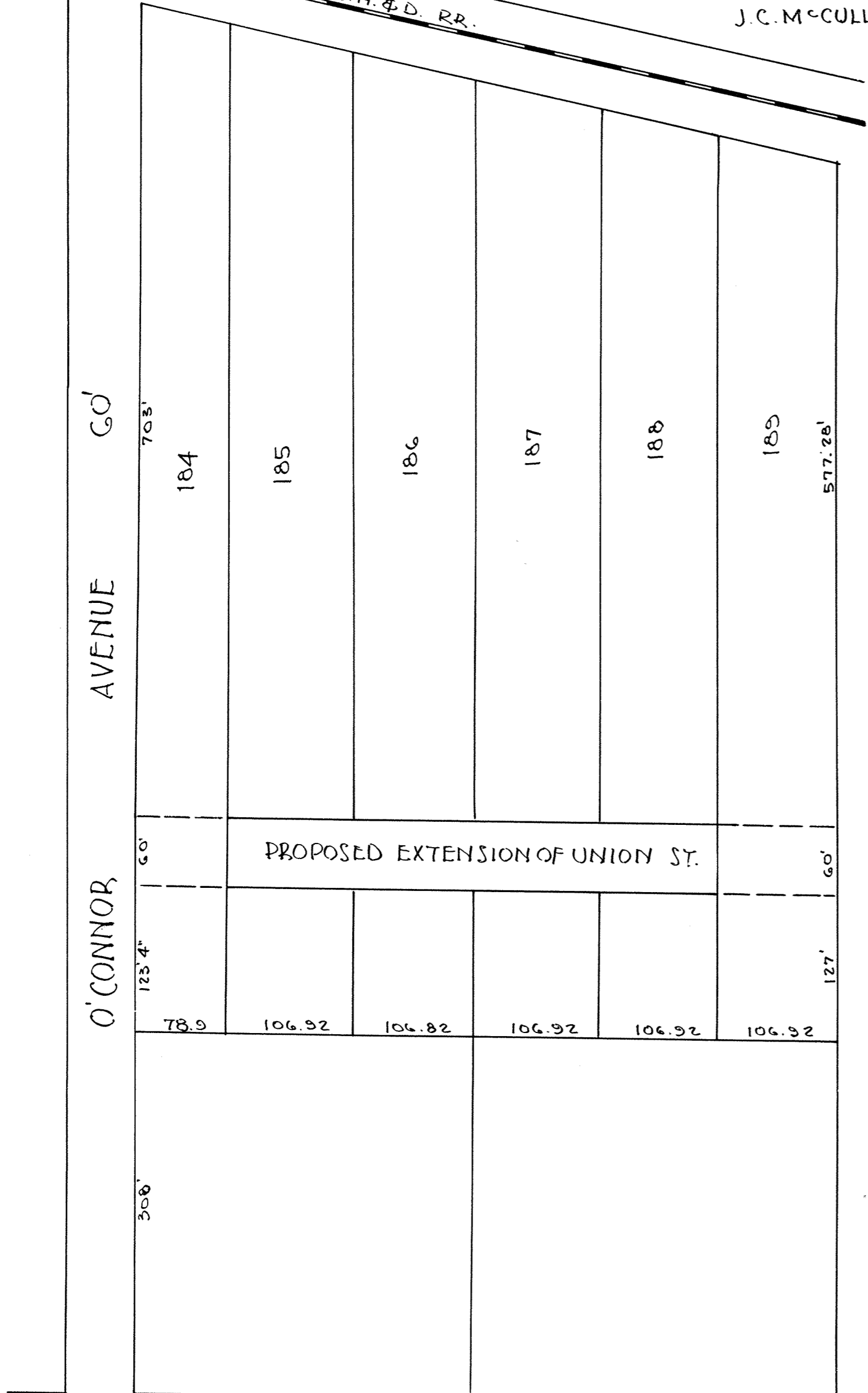
I hereby certify the above plat is correctly transcribed this 30th day of June, 1952.

Morgan H. Davis
County Recorder

THE PROPOSED EXTENSION OF NORTH UNION STREET
THROUGH LOTS N^o 185, 186, 187, 188 IN W. H. ANDERSON'S
ADDITION TO LIMA, OHIO
SCALE: 100 FEET - 1 INCH

C. H. & D. RR.

J. C. McCULLOUGH, C. E.



MAIN STREET 70'

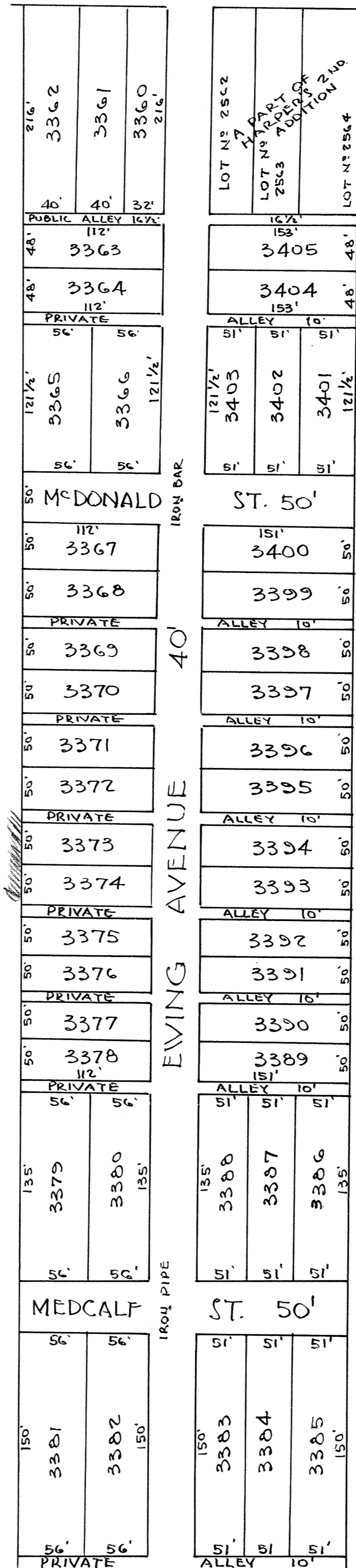
I hereby Certify that the extension of Union St. through the D. H. Anderson's Addition to Lima, Ohio as shown on this plat corresponds with the Plat of the Platting Commission and with Union Street as already platted south of the above named add. J. C. McCulleugh, City C. E.
Rec'd for Record March 5th 1889. Recorded March 16th 1889. George Monroe, Recorder.
I hereby Certify that this Plat was accepted by the City Council of Lima, Ohio on the 28th day of January 1889.
January, 1913. P. J. Cunningham, City Clerk.
I hereby Certify the above plat is correctly transcribed.

F. A. Stepleton, Recorder.

I hereby certify the above plat is correctly transcribed this 30th day of June, 1952.

County Recorder

OTTAWA ROAD 60'



THE EWING ADDITION
TO
LIMA, OHIO
J. C. McCULLOUGH, C. E.

Description.

The Ewing Add. to Lima Ohio, is laid out on the part of the N. E. Quarter of Section Twenty-five (25) Township three (3) South Range six (6) East bounded and described as follows, Beginning at the South East corner of said Quarter Section, thence West along the south line of said Quarter Section to the South West corner of said Quarter Section, thence North along the west line of said quarter Section three hundred and five (305) feet thence East parallel with the South line of said quarter Section to the East line of said quarter Section, thence south along the East line of said Quarter Section three hundred and five (305) feet. to the place of beginning, Eighteen and seventy one hundredths (18.71/100) Acres of land, save and except lots number 2562, 2563, 2564 in Harper's Second Add. to Lima, Ohio, as platted and recorded in plat Book No. 2, Page 276 Records Allen County, Ohio. All alleys are private alleys unless otherwise marked on the plat, the size of the lots, the widths of all streets and alleys and the location and kind of monuments are all marked on the plat.
April 15th 1889. J. C. McCulleugh, C. E.

Received for Record April 23rd, 1889.
Recorded April 25th 1889.
George Monroe, Recorder.

January 1913.

I hereby certify the above plat is correctly transcribed.

F. A. Stepleton,
Recorder.

For Ordinance #221-75 To Vacate Public Alley Running South 165' From Ewing St. Between Mc Donald & West Street & Adj. to Lots 2562 thru 2564 And Lot 3405 See Deed Vol. #573 Page #168.

For Ordinance #158-85 To vacate Public Alley St. Adj. to 3373-74 See Deed Vol. #679 Page 556 Plat Book #16 Page #195.

For ORDINANCE #91-84 To VACATE PUBLIC BETWEEN LOTS 3360 thru 3363 See Deed Vol 488 pg 13 - Plat 16 - 220-224

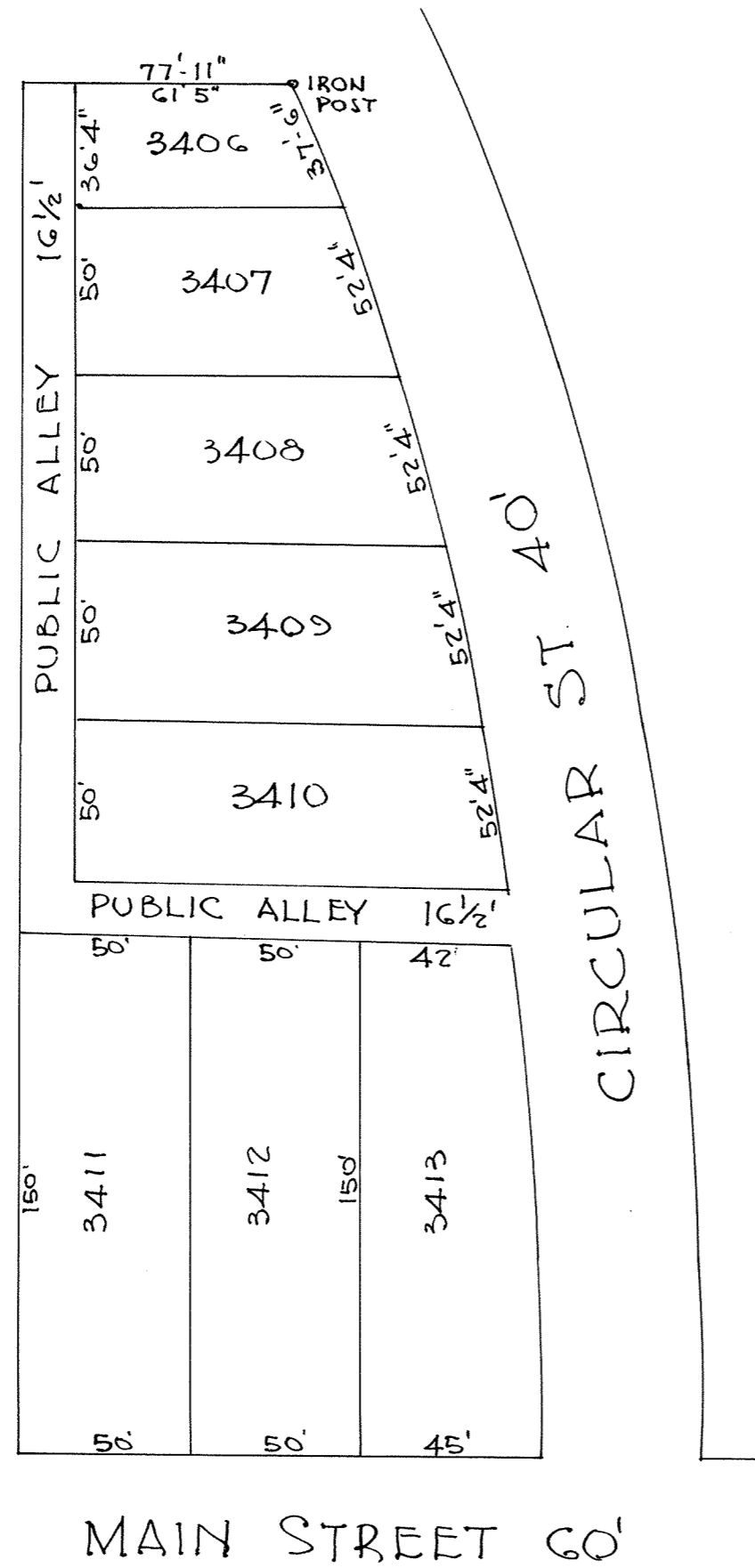
I hereby certify the above plat is correctly transcribed this 30th day of June, 1952.

Morgan D. Davis
County Recorder

This Page is not
being used.

THE OWENS BROTHERS
ADDITION TO
LIMA, OHIO.

SUBDIVISION OF LOT NO. 1 (OLD NUMBER)
EUREKA ADD.



The Owen Brothers Addition To Lima, Ohio, is laid out on and covers all of Lot No. 1. (Old Number) in the Eureka Add. to Lima, Ohio, Circular and Main St. are platted as already located in adjoining additions and correspond with the plat of the platting commission. The size of all lots, width of all Streets and alleys and the location of monuments are all marked on the plat.
J. C. McCulleugh, City C. E.

The State of Ohio
Allen County, SS: Before me the undersigned authority, personally came O. T. Owen and O. T. Owen Atty. in fact for Ezekiel Owen and acknowledged the execution of the within plat, and that the same is correctly executed, the signing and sealing thereof, and same is his free act and deed.
IN TESTIMONY Whereof I have hereunto set my hand and seal this 25th day of April A. D. 1889.
O. T. Owen (Seal.)
O. T. Owen, Atty. in fact for E. Owen, (SEAL.)

In Testimony whereof I have hereunto set my hand and official seal this 25th day of April A. D. 1889.
W. L. Mackenzie, Notary Public,
Allen Co. Ohio.
Lima, Ohio April 25th 1889.
I hereby Certify that this Plat was accepted by the City Council of Lima, Ohio, on Monday April 22nd 89.
P. J. Cunningham, City Clerk.

Received for Record April 26th 1889.
Recorded April 26th 1889.
George Monroe, Recorder.
Transferred Apr. 26th 1889. C. D. Crites, County Auditor.

January 1913.
I hereby Certify the above plat is correctly transcribed.

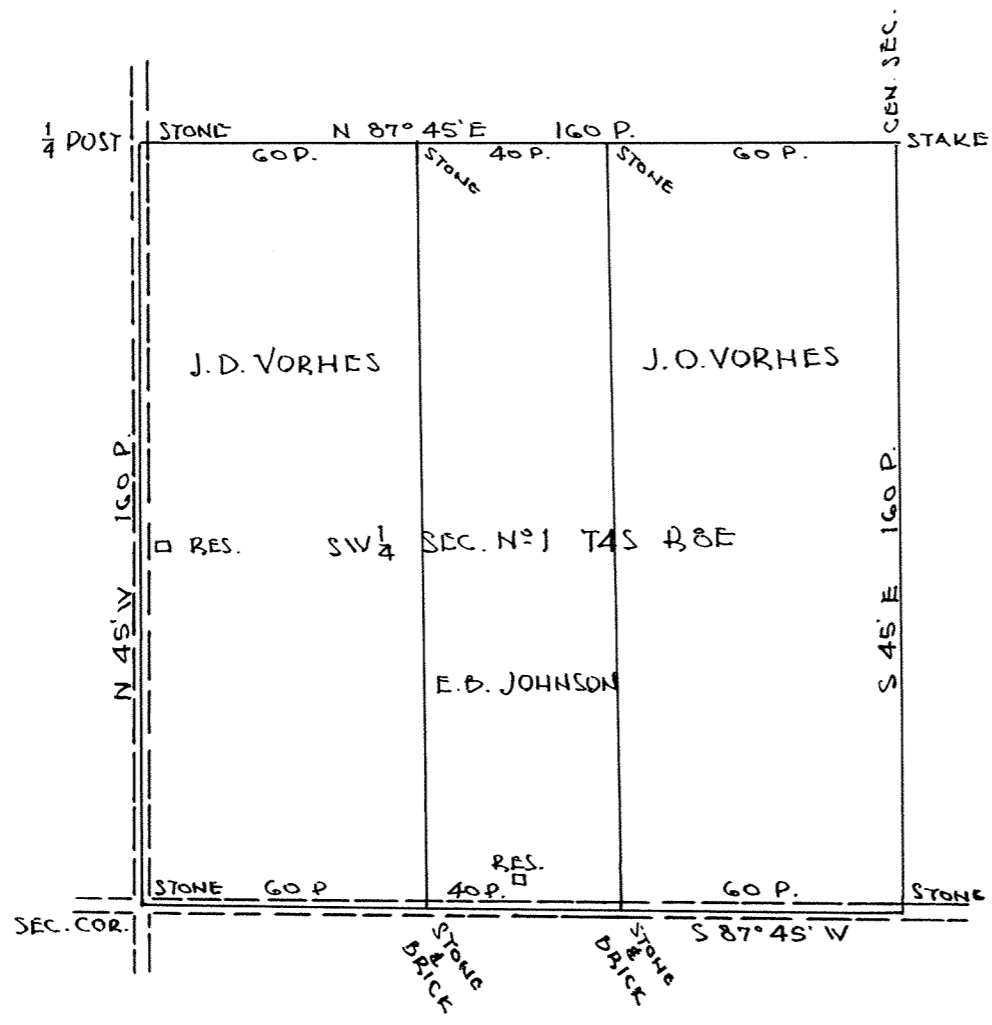
F. A. Stepletex
Recorder.

For vacation of public alley along lots 3406-3407-3408-3409-3410 + 3411, See Deed Vol. # 390 Pgs. # 325.

For vacation of public alley along lots 3410-3411-3412-3413 see Deed Vol. # 435 Pgs. # 271

I hereby certify the above plat is correctly transcribed this 30th day of June, 1952.

Morgan D. Davis
County Recorder



Survey made for J. D. Verhes being the west part of the S. W. $\frac{1}{4}$ Sec. No. 1 in Township 4 S. R. 8 E. and bounded as follows, to wit: Beginning at a stone in Ce road and S. W. cor to said Sec. Thence N. 45' W. with the west line of said Sec. 160 P. to a stone $\frac{1}{4}$ post between Sec's. 1 and 2. Thence N. 87° -45' E. with $\frac{1}{4}$ Sec. line 60 poles to a stone from which a beech tree 24 inches in diameter bears S. 54' E. 43 links dirt. Thence S. 45' E. 160 p to a stone and broken brick, in the south line of said Sec. Thence S. 87° -45' W. to the place of beginning. Containing 60 Acres more or less.

Survey made for E. B. Johnson, Being the central part of the S. W. $\frac{1}{4}$ of Sec. No. 1, in Tp. 4 S. R. 8 E. and bounded as follows to wit: Beginning at a stone and broken brick in the south line of said sec. and S. E. corner to J. D. Verhes land. Thence N. e-45' W. 160 poles to a stone in the north line of said $\frac{1}{4}$ sec. from which a beech 24 inches in diameter bears S. 54° E. 43 l dirt. Thence N. 87°-45' with $\frac{1}{4}$ sec line 40 poles to a stone from which a double Lynn 30 inches in diameter bears S. 22° E. 35 links distant. Thence S. 0°-45 E. with J. O. Verhes west line 160 poles to a stone and broken brick in south line of said Sec. Thence S. 87° -45' W. 40 poles to place of beginning. Containing 40 acres more or less.

W. H. Brews, sur'v.

Survey made for J. O. Verhes, Being the East part of the S. W. $\frac{1}{4}$ of Sec. No. 1. in Tp. 4 S. R. 8 E. and bounded as follows, to wit: Beginning at a stone $\frac{1}{4}$ post between Sec's 1 and 12 Thence S. 87° -45' W. with said sec. line 60 poles to a stone and broken brick S. E. corner to E. B. Johnson. Thence N. 45' W. with said Johnsons east line 160 poles to a stone in north line of said $\frac{1}{4}$ sec. from which a double Lynn 30 inches in diameter bears S. 22 E. 35 l. Thence N. 87° -45' E. with $\frac{1}{4}$ sec. line 60 poles to a stake in the center of said sec. Thence S. 45' E. with $\frac{1}{4}$ sec. line 160 poles to the place of beginning. Containing 60 acres more or less.

State of Ohio Allen Co. (SS)
 We hereby certify that we are the owners of the above named quarter sec. of land. and that we jointly and severally caused the same to be surveyed and subdivided as shown on the above plat and that our boundary lines and corners are correctly made as shown herewith. In Witness Whereof we have hereunto set our hands and seals this 22 day of April 1889.

Wm. T. Leatherman
 W. H. Darby.
 John D. Verhes, (L.S.)
 Isaac O. Verhes, (L.S.)
 Mary J. V. Johnston. (L.S.)

Received for Record May 21st 1889.
 Recorded May 24th 1889.
 George Monroe, Recorder.

January 1913.

I hereby certify that the above plat is correctly transcribed.

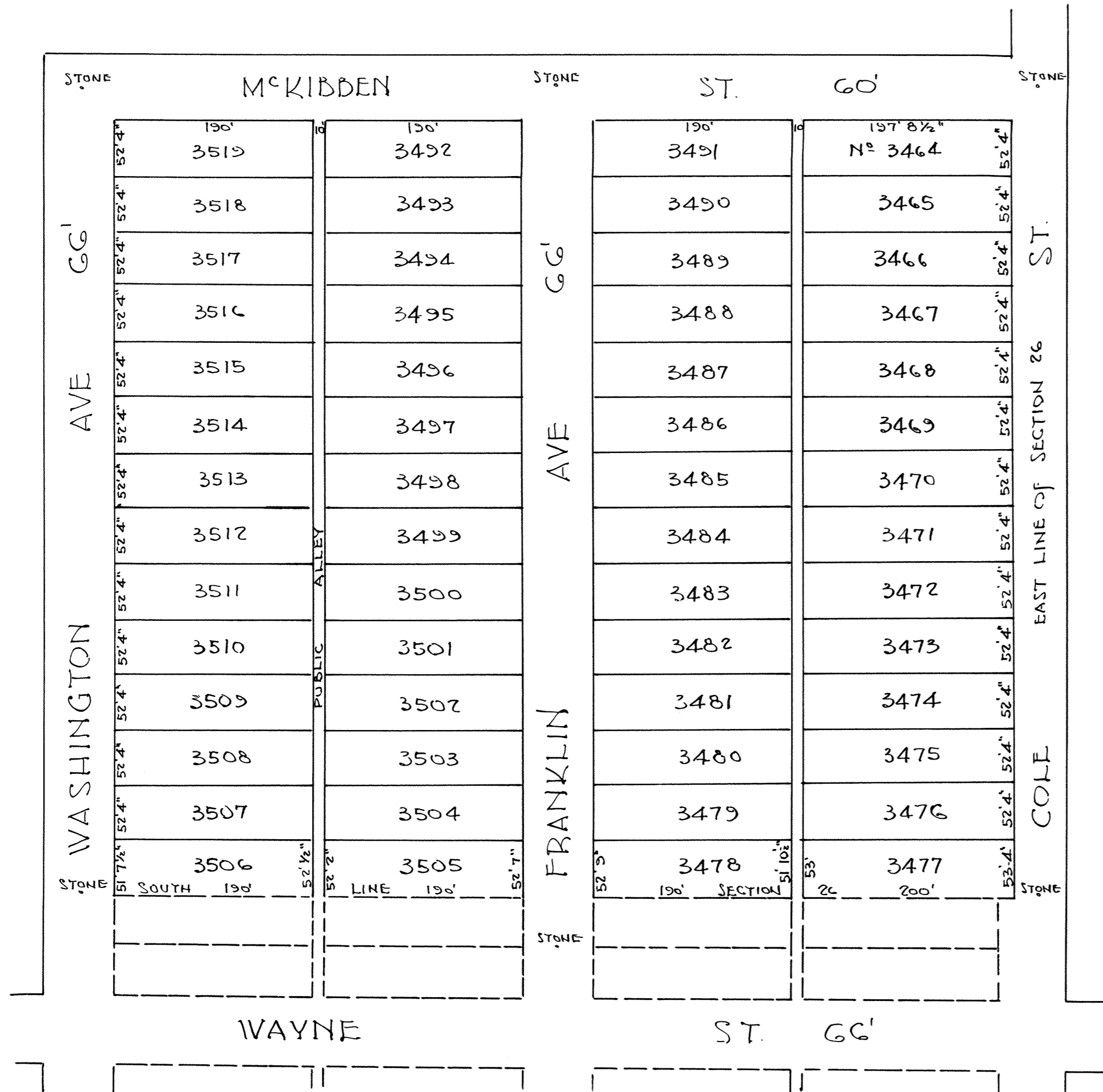
F. A. Stapleton
 Recorder.

I hereby certify the above plat is correctly transcribed this 30th day of June, 1952.

Morgan D. Davis
 County Recorder

SETTLEMIRE'S
ADDITION
OF
BRIAR HILL
TO
LIMA, OHIO.

B. H. GAMBLE C. E. LIMA, O. 1889



Description

Milton Settlemire's Addition to Lima, O. is laid out on the East part of the South part of the East half (1/2) of the South East quarter (1/4) of section 26, Township No. 3 South Range No. 6 East, First (1st) principal Meridian, Allen Co. O. bounded and described as follows. *Tewit*: - Beginning at the S. E. Corner of Sd. S. E. 1/4 of Sec. 26, Thence North on the east line thereof 793-58/100 feet. Thence West at right angles with the East line of said 1/4 Sec. 949-71/100 feet. Thence South 791-96/100 feet to the South line of said 1/4 Sec. Thence East on the south line of said 1/4 Sec. 952 feet to the place of beginning, Containing 17-3/10 Acres of land.

The size of each lot, the width of each street and alley and the location of each monument are all plainly marked on the map, and I hereby Certify the foregoing to be a correct map and description of said Settlemire's addition, as surveyed by me this 25th day of May 1889.

R. H. Gamble, Surveyor.

Dedication-Know all Men by these Presents that I, Milton Settlemire do hereby dedicate to the public, to be used for public highway purposes, all lands designated on the within Map as streets and Alleys, and acknowledged the same to be my free act and deed. In Testimony Whereof, I have hereunto set my hand and seal this 25th day of May, 1889.

Milton Settlemire. (Seal.)

Acknowledgment

State of Ohio,

Allen Co. SS.

Before me, a Notary Public in and for said County personally appeared the above named Milton Settlemire who acknowledged the signing and sealing of the foregoing instrument to be his free act and deed, and that he was still satisfied therewith. In Testimony Whereof, I have hereunto set my hand and official seal this 28th day of May 1889.

Joel B. Crabb,
Notary Public. (Seal.)

In presence of
R. H. Gamble) Witnesses.
Joel B. Crabb)

Scale 1" = 100'

Rec'd for Record May 28th 1889.
Recorded May 28th 1889

George Monroe, Recorder.

February, 1915

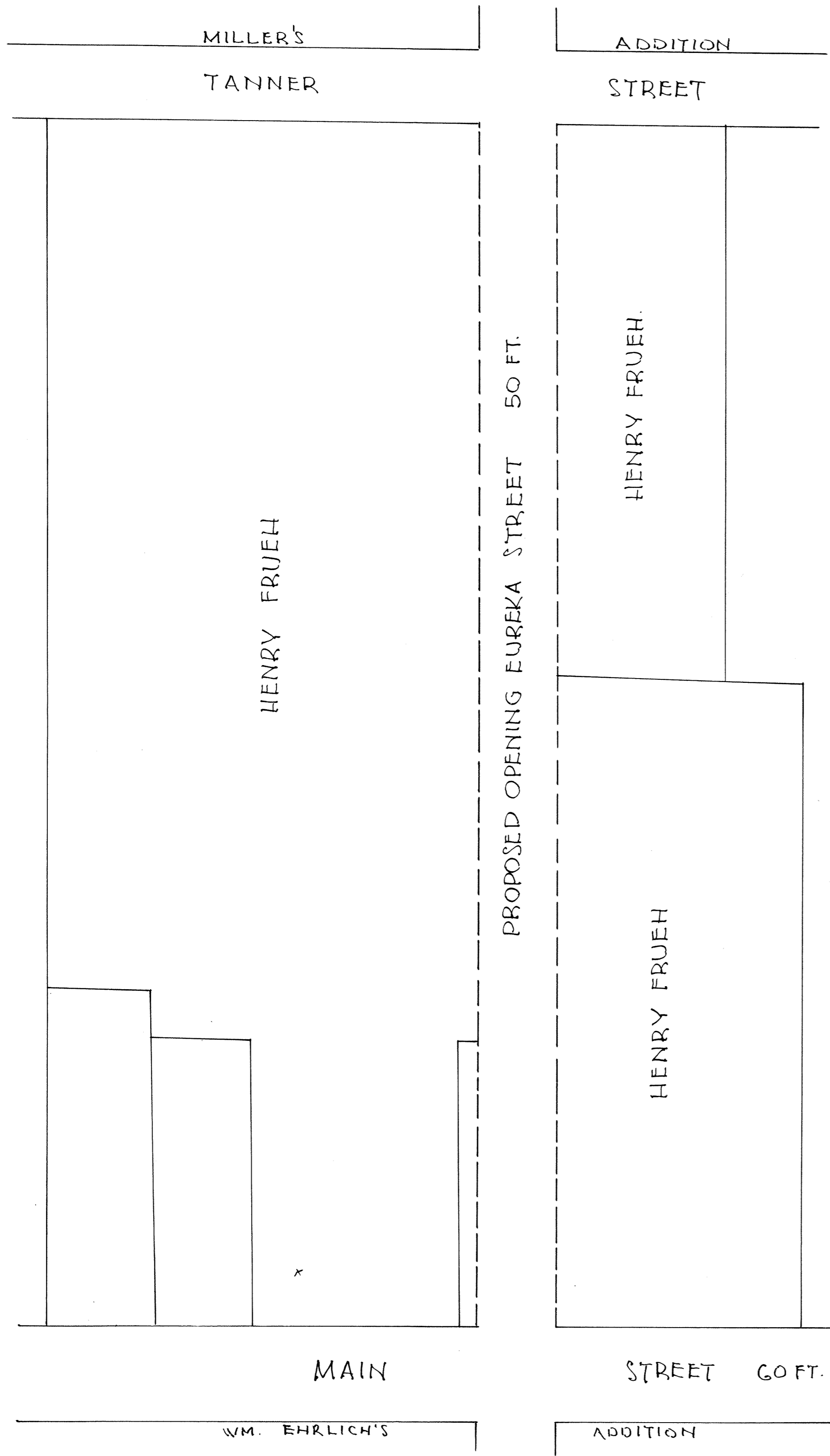
I hereby Certify the above plat is correctly transcribed.

F. A. Stepleten

Recorder.

I hereby certify the above plat is correctly transcribed this 30th day of June, 1952.

Morgan D. Davis
County Recorder



Proposed Opening of Eureka Street April 22nd, 1889.

Henry Frueh hereby petitions your honorable body to accept the plat hereto attached and thereby accept the dedication to the public for street purposes the strip of Land bounded by broken line viz: the Opening of said Eureka Street from Tanner Street west to Main on a line to correspond with said Eureka Street as platted on east side of Tanner in the Miller Add. and on the west side of Main as platted in Wm. Ehrlich Addition to Lima.

J. C. McCullough City C. E.

Knew all Men by these presents, that I Henry Frueh of Lima, Allen County, Ohio do hereby give, grant, and dedicate to the public to be used for public highway purposes the ground designated on the above platt as Eureka Street being fifty feet in width and extending East and West from Tanner Street in the City of Lima, Allen County, Ohio, to Main Street said County and State. As a consideration for said dedication the City of Lima, Ohio, agrees to release the said Henry Frueh from all future assessments for the opening of said Eureka Street either East or West in said City. The said Henry Frueh also to have the right to remove all improvements and buildings on the above described street at any time before the first day of November A. D. 1889. Witness my hand this 13th day of May A. D. 1889.

Henry Frueh (SEAL.)

In presence of:
A. S. Graham.
Wm. Haller.

The State of Ohio,
Allen County, SS:

Before me, a Notary Public in and for said County, personally came Henry Frueh and acknowledged that he did sign the following dedication and that the same is his free act and deed. Witness my hand and Notarial Seal this 13th day of May, A. D. 1889.

(SEAL) A. S. Graham, Notary Public.

Lima, O. April 25th 1889.

I hereby Certify that this Plat was accepted by the City Council of Lima, Ohio on Monday April 22nd 1889.

P. J. Cunningham, City Clerk.

Rec'd for Record June 8th 1889.
Recorded June 15th 1889.

George Menree, Recorder.

February 1913.

I hereby Certify that the above plat is correctly transcribed.

F. A. Stepleten

Recorder.

I hereby certify the above plat is correctly transcribed this 30th day of June, 1952.

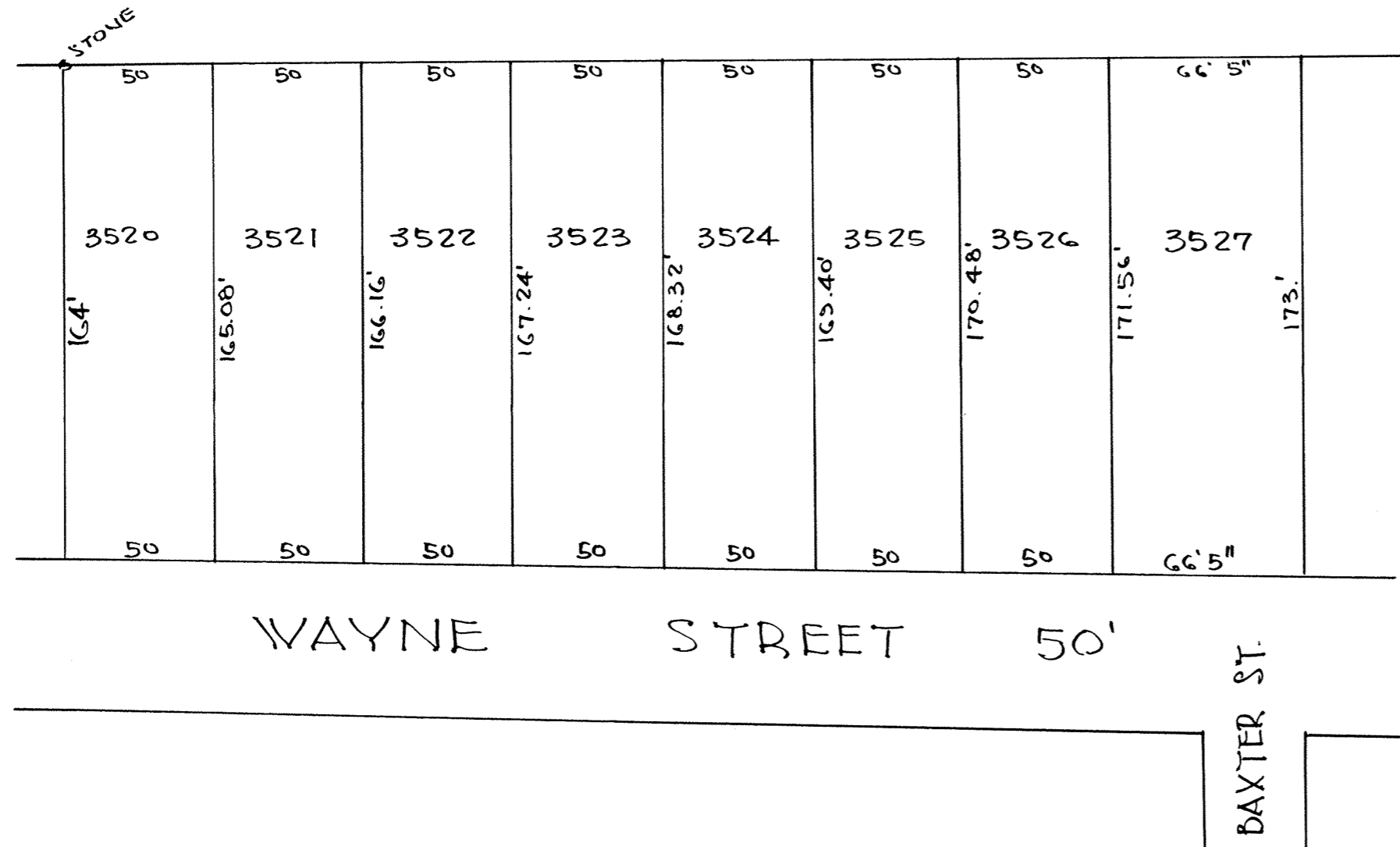
Morgan N. Davis
County Recorder

MELVILLE et al.

ADDITION
TO
LIMA, O.

SUB-DIVISION OF N. PT. OF OUT LOT N° 93 NEW NUMBER

IN BAXTER & CHERRY'S ADD.
TO
LIMA



Melville and Others Addition to Lima, Ohio is laid out on all that part of Out Lot No. 93 (new number) or No. 28 (old Number) of Baxter and Cherry's Add. to Lima, Ohio, which lies North of Wayne Street. The size of all lots, location of monuments and width of Wayne Street are as marked on the plat. The Melville et al. Add. to Lima, Ohio, corresponds with the plat of the platting commission.

J. C. McCullough, City C. E.

State of Ohio,
Allen County, SS:

Personally appeared M. J. Sanford before me a Notary Public in and for Allen County, Ohio, who acknowledged the signing and sealing the above named plat and writing to be his voluntary act and deed.

Witness:
M. A. Heagland.
A. W. Kahle.

M. J. Sanford.

Signed and acknowledged before me this 25th day of June A. D. 1889.

(SEAL.)

Moses A. Heagland, Notary Public.
Allen County, O.

I hereby Certify that this Plat was accepted by the City Council on the 24th day of June 1889.

P. J. Cunningham.

Rec'd. for Record June 25th 1889.
Recorded June 27th 1889.

George Monroe, Recorder.

February 1913.

I hereby certify that the above plat is correctly transcribed.

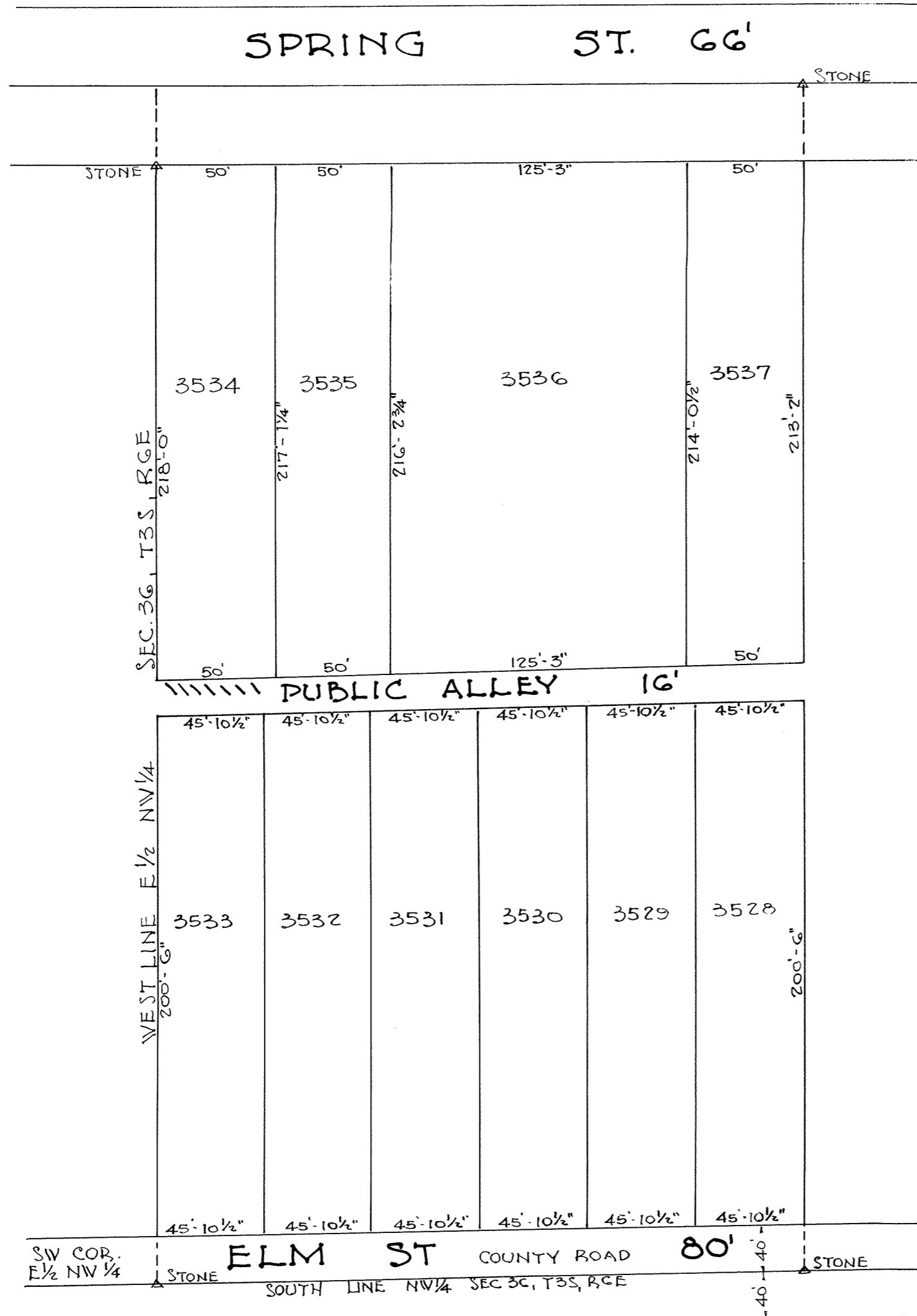
F. A. Stepieten

Recorder.

I hereby certify the above plat is correctly transcribed this 30th day of June, 1952.

Morgan D. Davis
County Recorder

PLAT
of
F. A. HOLLAND'S
ADDITION
to
LIMA,
O.



F. A. Holland's addition to the City of Lima, O. is laid out on the S. W. cor. of the East 1/2 of the N. W. 1/4 of Sec. 36 T. 3 S. R. 6 E. Bounded and described as follows. To wit: Beginning at the S. W. cor. of sd. tract, thence north on west line of said E. 1/2 474'-6" to the South line of Spring Street. Thence east on south line of sd. st. 275' and 3 inches. Thence south parallel with west line to the south line of sd. N. W. 1/4. Thence west to the place of beginning. The size of each lot, width of each street and alley and the position of each monument are all plainly marked on the plat. I certify the above plat and description to be a correct representation of F. A. Holland's addition, Lima, O. May 2nd 1883.

R. H. Gamble, Civil Eng.

The State of Ohio,
Allen County ss.

F. A. Holland, Francis M. Mauk, C. McGee, J. B. Chipman,
Before me a justice of the Peace in and for said County personally came F. A. Holland, Francis M. Mauk and C. McGee, J. B. Chipman who acknowledged the signing and execution of the foregoing plat to be their free and voluntary act and Deed. In Testimony whereof I have hereunto set my hand this 24th day of April A. D. 1889.

H. Hanthera, Justice of the
Peace, Allen County, Ohio

May 6th 1889. I hereby certify that the streets and alleys as laid out and platted in F. A. Hollands Add. to Lima conform with the plat of the platting commission.

J. C. McCullough, City C. E.

I hereby Certify that this plat was accepted by the City Council on Monday May 6th 1889.

P. J. Cunningham
City Clerk.

Rec'd for Record July 3rd, 1889.
Recorded July 6th 1889.

George Monroe, Recorder.

February 1913.

I hereby Certify that the above plat is correctly transcribed.

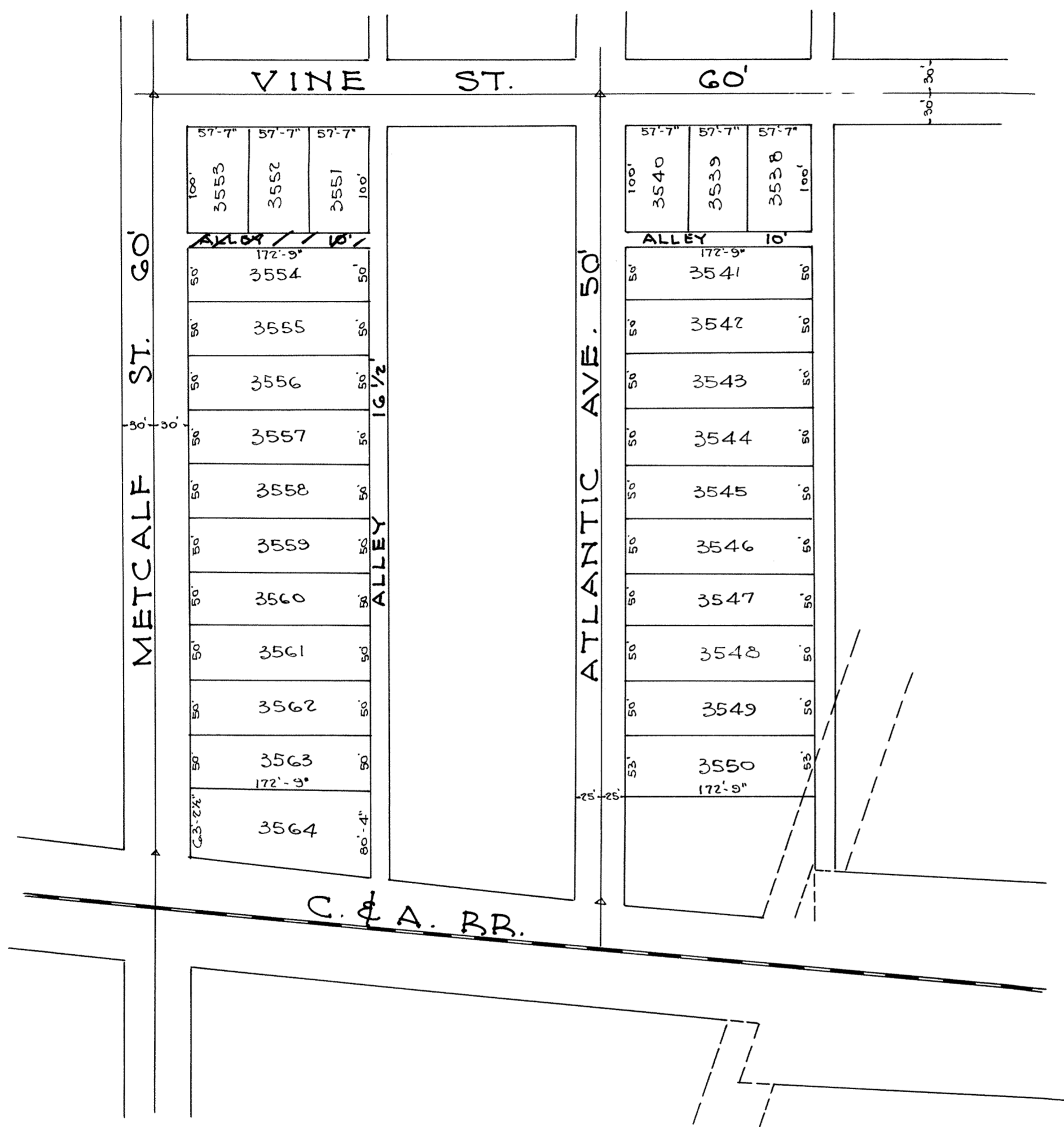
F. A. Stepleten
Recorder.

I hereby certify the above plat is correctly transcribed this 30th day of June, 1952.

Morgan D. Davis
County Recorder

For Ordinance #184-04 Vacating Public Alleys See Deed No 932 Pg 822
Plat Book 26 Pg 92. Lot 3534

THE
 ADDITION
 OF
FAIRVIEW
 TO
 LIMA, OHIO.
 by **H. A. HUTCHINS, TRUSTEE**
 R. H. GAMBLE - SURVEYOR
 LIMA, OHIO
 1889



For Ordinance # 237-00 TO Vacate
 Alley See Deed Vol 880 Pg 596.

Description.

The Addition of Fair view to Lima, Ohio, is laid out on out let 255 and all of out let 253 in Ashten's Adn of out lets to Lima, O. except the South end thereof, the said exception being 100 feet front on Atlantic Avenue, as sold by H. A. Hutchins trustee to Wm. Graver. The size of all lots width of each street and alley and the location of each Monument are all shown on the Map. The streets and alleys except the short alleys marked 10 feet wide are the same as these laid down in Ashtens addition of out lets to the City of Lima, O. I hereby Certify the foregoing to be a correct Map and description of the addition of Fairview to Lima, Ohio, as surveyed by me this 16th day of June 1889.

R. G. Gamble, Surveyor.
 Lima, Ohio.

Dedication

Know all Men by these presents that I H. A. Hutchins, Trustee do hereby dedicate to the public to be used for public highway purposes, all lands designated on the within Map as streets and alleys and acknowledge the same to be my free act and deed. In Testimony Whereof, I have hereunto set my hand and seal this twenty eighth day of June 1889.

H. A. Hutchins Trustee (Seal.)

State of New York,
 New York County, SS.

Before me, a Notary Public in and for said County, personally appeared the above named H. A. Hutchins, Trustee who acknowledged the signing and sealing of the foregoing instrument to be his free act and deed, and that he was still satisfied therewith, as said Trustee. In Testimony Whereof, I have hereunto set my hand and affixed my notarial seal this twenty eighth day of June, 1889.

In presence of) (Seal.) Jas. W. Hale.
 Earl C. Cellis) Public Notary 4 Hanover St.
 Jas. W. Hale.) Witnesses to Hutchins.

Lima, Ohio, July 15th 1889.

I hereby certify that this plat corresponds with the plat of the platting commission, and all the streets and alleys corresponds with streets and alleys in adjoining additions.

J. C. McCulleugh, City C. E.

Lima, Ohio, July 15th 1889.

I hereby Certify that this Plat was accepted by the City Council of Lima, O. on Monday July 15th 1889.

P. J. Cunningham, City Clerk.

Rec'd for Record July 15th 1889.
 Recorded July 19th 1889.

George Menree, Recorder.

February 1913.

I hereby Certify that the above plat is correctly transcribed.

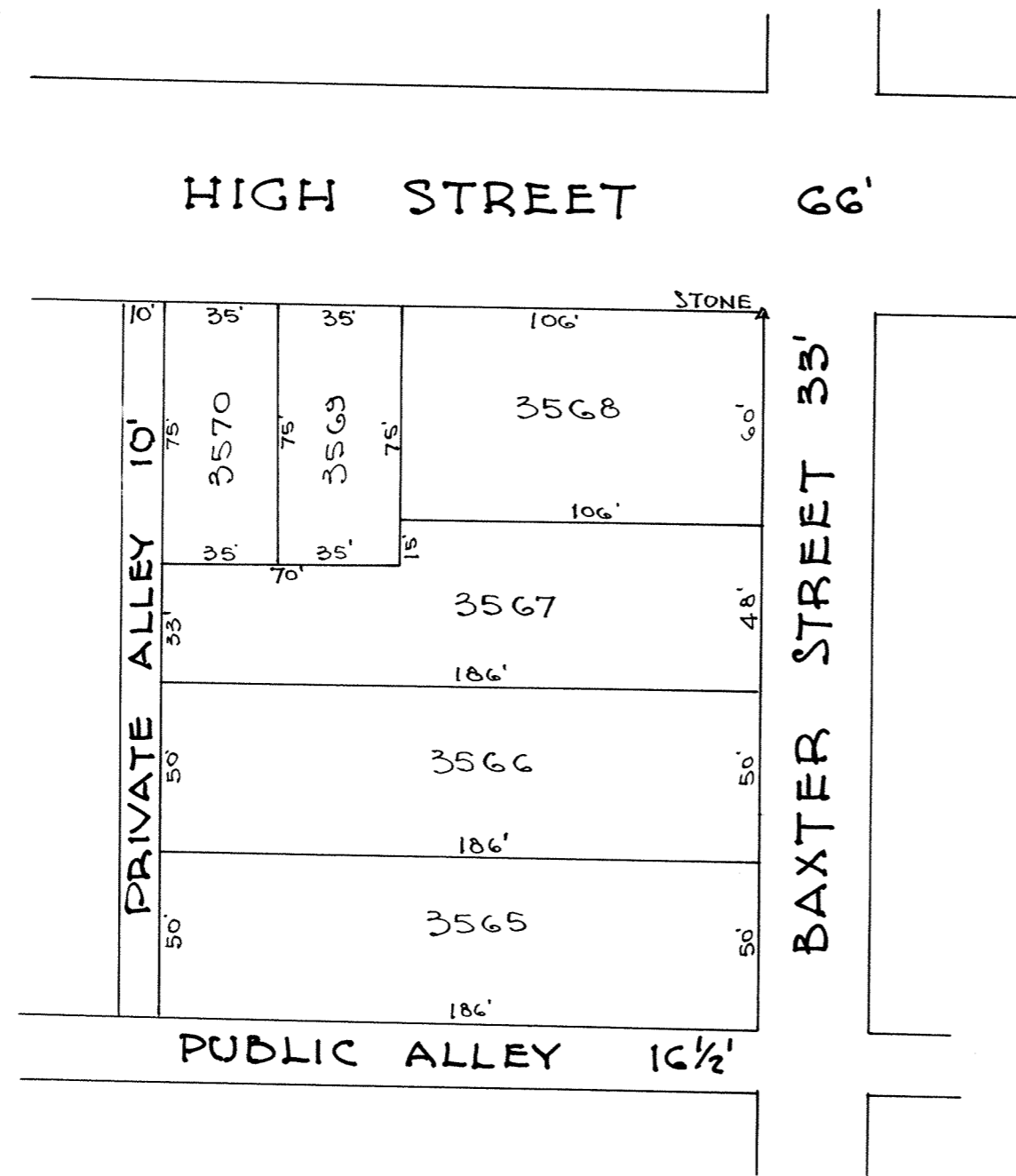
F. A. Stepleten

Recorder.

I hereby certify the above plat is correctly transcribed this 30th day of June, 1952.

Morgan D. Davis
 County Recorder

A. E. CLUTTER'S
 ADDITION
 To
 LIMA, OHIO.
 A SUBDIVISION OF INLOTS N^o 1965, 1966, 1967
 IN
 PAULIN'S ADD.
 TO
 LIMA, OHIO.



A. E. Clutters Add. to Lima, Ohio, is simply a Sub-division or re-platting of In-lots numbers 1965-1966-1967- in Paulins Addition to Lima, Ohio. The size of all lots, width of all streets and Alleys and location of monuments are all marked on the plat. I hereby Certify the above to be a correct plat and description of the said addition and that the streets and alleys as here platted correspond with the plat of the platting committee and also with streets and alleys as platted in adjoining Additions.

J. C. McCulleugh, City, C. E.
 Lima, Ohio, July 23rd, 1889.

I hereby Certify that this plat was accepted by the City Council on Monday July 22nd, 1889.

P. J. Cunningham, City Clerk.

Rec'd for Record July 23rd, 1889.
 Recorded July 24th 1889.

George Mearee, Recorder.

February, 1913.

I hereby Certify that the above Plat is correctly transcribed.

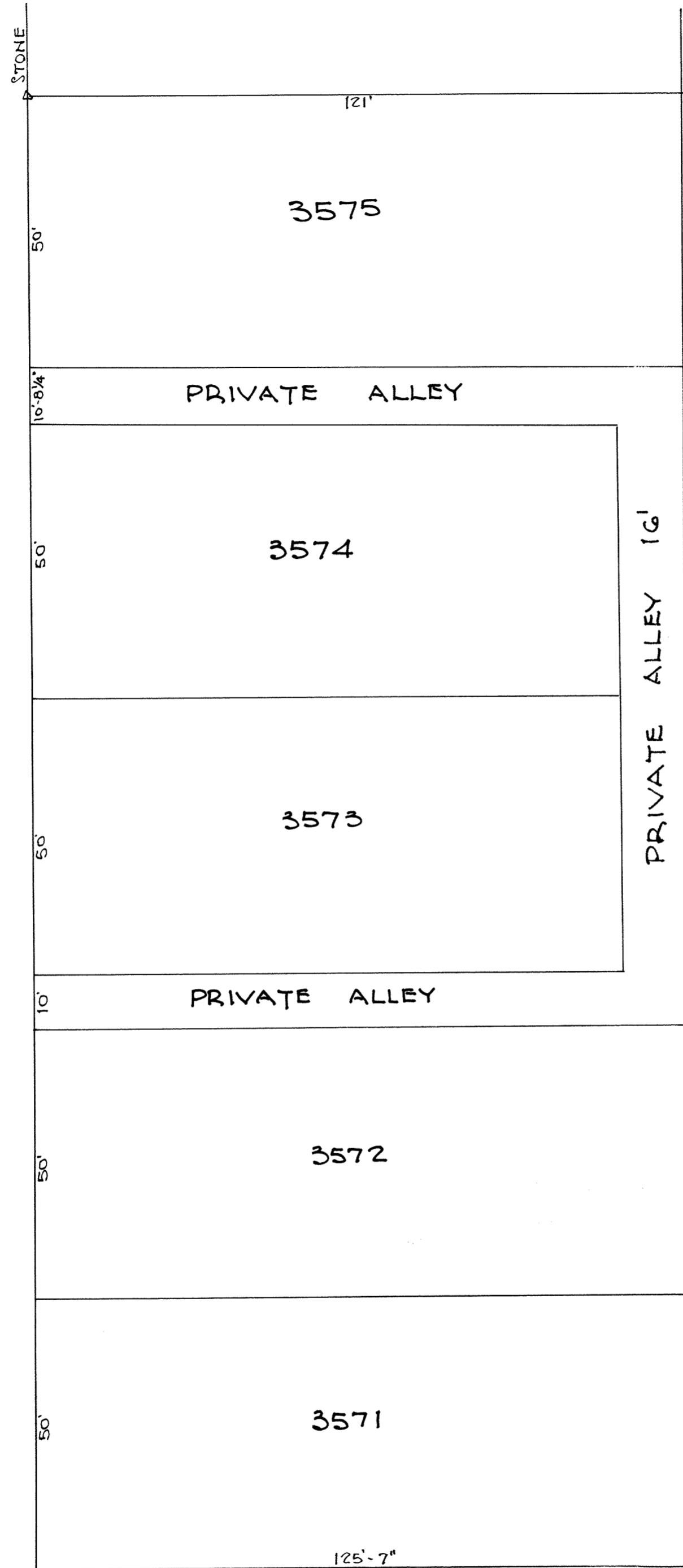
F. A. Stepleten
 Recorder.

I hereby certify the above plat is correctly transcribed this 30th day of June, 1952.

Morgan N. Davis
 County Recorder

COLLET ST.

WEST SPRING ST.



George Feltz's--- Subdivision of In Lots No's 2833 - 2834 - 2835 & 2836 of Cable & Wyker's Sub-division of Out Lot No. 228 of Blackburn's Addition to Lima, Ohio. The size of all Lots & of Private Alleys are Marked on the Plat. I hereby Certify the above to be a correct plat and description of the said Sub-division.

James Pillars Sur. Scale 20' - 1"

I hereby Certify that this plat corresponds with the plat of the platting Commission.

J. C. McCulleugh, City C. E.

Lima, O. August 13th - 89.

I hereby Certify that this Plat was accepted by the City Council on the 12th day of August, 1889.

P. J. Cunningham, City Clerk.

Rec'd. for Record November 12th 1889.

Recorded November 15th 1889.

George Monree, Recorder.

February, 1913.

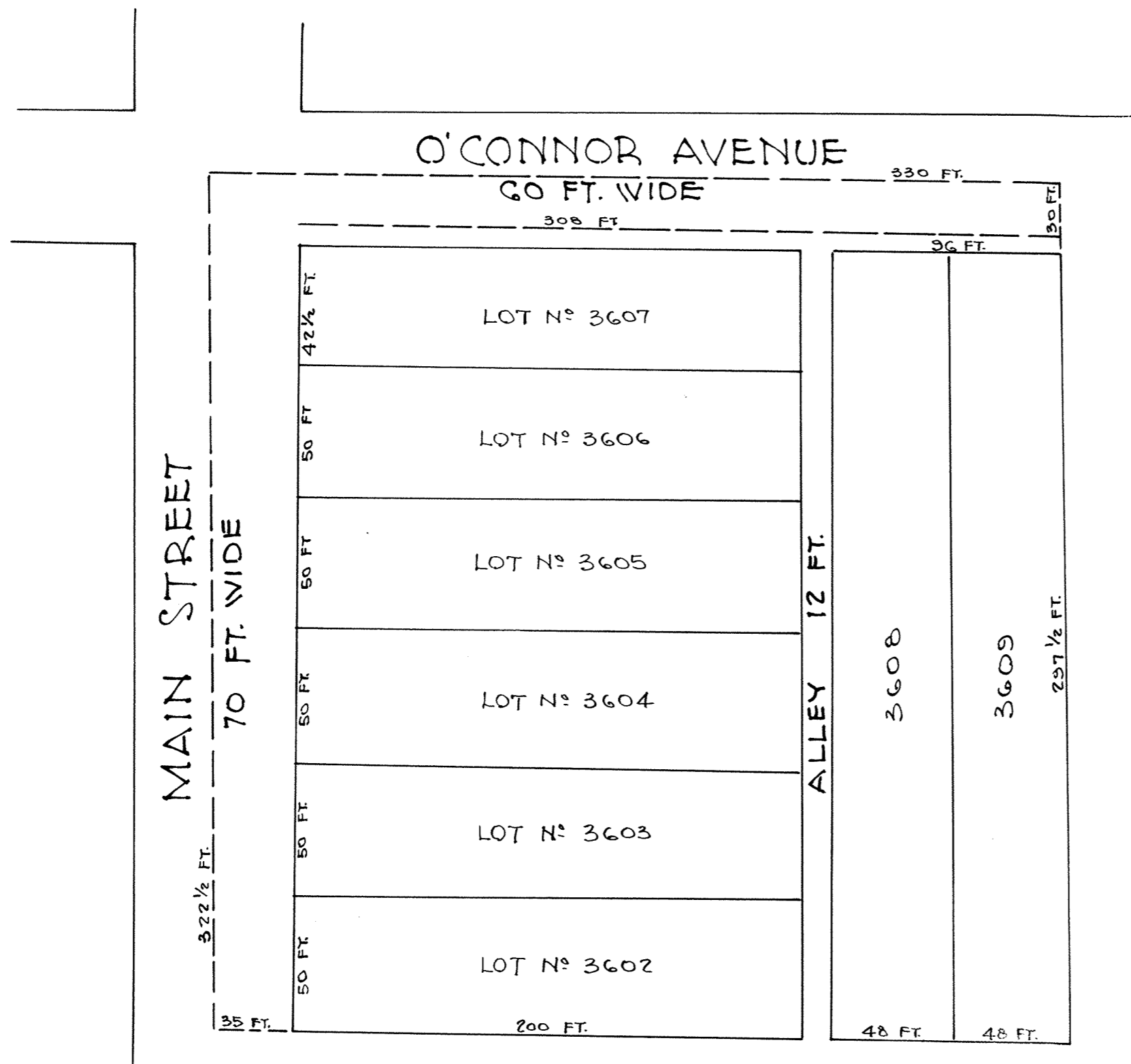
I hereby Certify that the above plat is correctly transcribed.

F. A. Stepleton

Recorder.

I hereby certify the above plat is correctly transcribed this 30th day of June, 1952.

Morgan H. Davis
County Recorder



*For Ordinance #193-79 to vacate the Alley Between Lots
3602 thru 3608 See Record Volume # 622 Page # 199
Plat Book # 15 Page # 84.*

Reed and Cost Addition to Lima, Ohio, is laid out on Lot number One Hundred and Seventy six (176) of Badeau and Lockwood's addition to the City of Lima, Ohio, Lot One Hundred and Seventy Six (176) extends three Hundred and thirty (330) feet, East to West and three Hundred and twenty two and one half (322½) feet from North to South, Twenty Two (22) feet is taken from the West side of said Lot and Thirty (30) feet from the North side of said Lot for street purposes. The dotted lines mark the middle of the street. The width of streets and alleys and the sizes of all lots are marked on figures on the plat. Reed and Costs Addition to Lima was surveyed and platted on Sixth day of February A. D. 1890. Black dots (.) show position of all monuments.

J. G. Lamisen, Surveyor.

The undersigned are the owners of the tract of land above described and the foregoing plat and survey was made at our request and has our approval.

W. A. Reed. (SEAL.)
J. A. Cost. (SEAL.)

State of Illinois,) SS:
County of Cook.) This day personally appeared before my Oliver K. Johnson, a Notary Public in and for said County, W. A. Reed and J. A. Cost to me known as the persons herein named who acknowledged that at the time of such appearance they were the owners of the above described tract of land and that they had caused the survey of said tract herein shown to be made and that the said subdivision was their free act, as above drawn.

Given under my hand and notarial seal this tenth day of Feb'y. 1890.
(Seal.) Oliver K. Johnson,
Notary Public.

State of Illinois,) SS:
Cook County,) Henry Wulff, Clerk of the County Court of Cook County, the said being a Court of Record, Do hereby Certify, that Oliver K. Johnson Esq. whose name is subscribed to the preff or acknowledgment of the annexed instrument in writing, was at the time of taking such proof or acknowledgment, a Notary Public in and for Cook County, duly commissioned, sworn and acting as such and authorized to take the same; that I am well acquainted with his handwriting and verily believe that the signature to the said preff or acknowledgment is genuine; and further that the annexed instrument is executed and acknowledged according to the laws of the State of Illinois. In Testimony Whereof, I have hereunto set my hand and affixed the seal of said Court, at the City of Chicago, in the said County, this 10th day of February, 1890.

(SEAL.) Henry Wulff, Clerk.

March 3rd 1890.
I hereby Certify that the above plat complies with the requirements of the plat of the platting commission.

J. C. McCulleugh, City C. E.
March 19th 1890.

I hereby Certify that this plat was accepted by the City Council on the 17th day of March 1890.

P. J. Cunningham,
City Clerk.

Received for Record March 20th 1890.
Recorded March 27th, 1890.

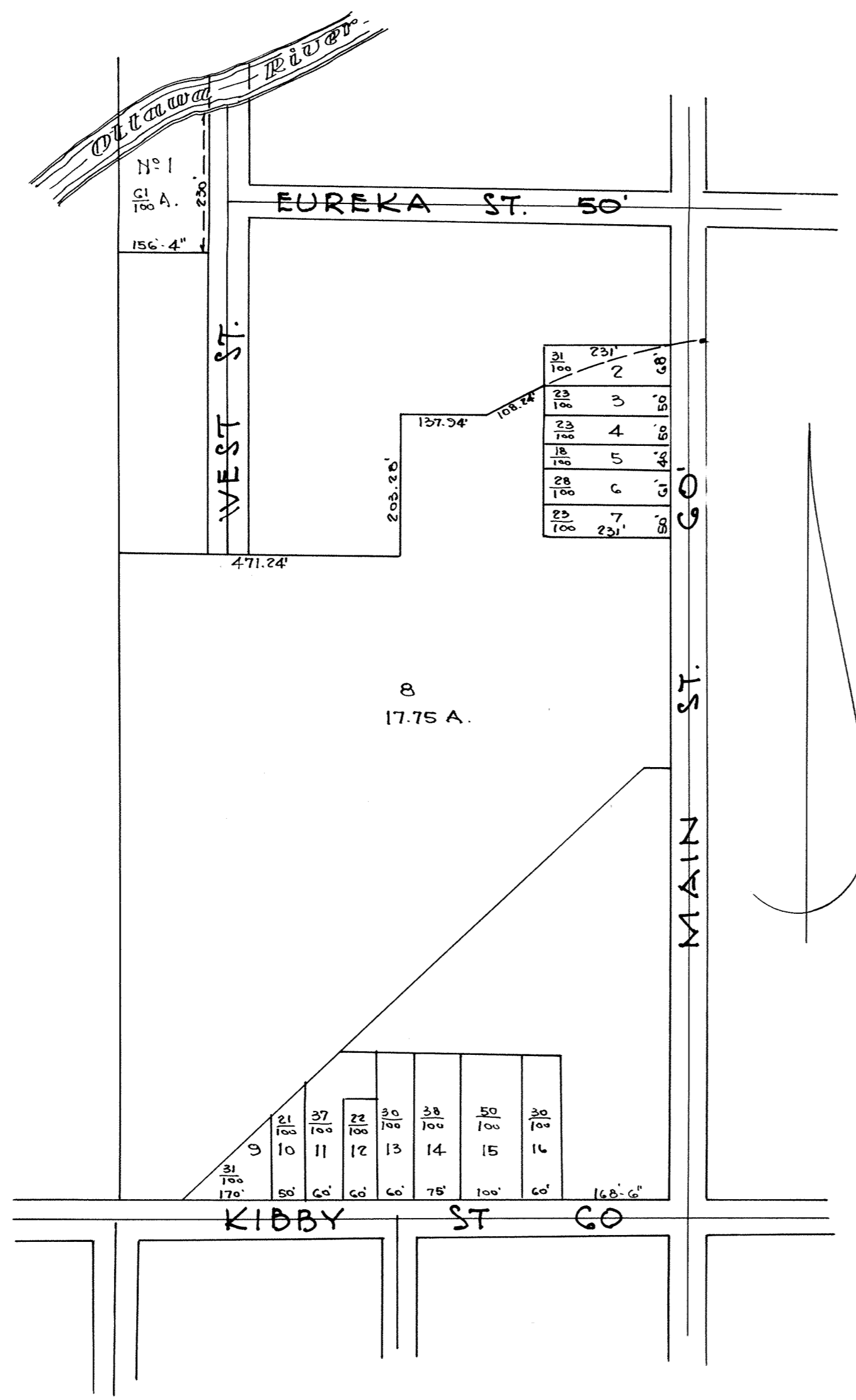
George Menree, Recorder.
February 1913.

I hereby certify that the foregoing plat is correctly transcribed.

F. A. Stepleten,
Recorder.

I hereby certify the above plat is correctly transcribed this 30th day of June, 1952.

Morgan D. Davis
County Recorder



No.	OWNER.	DIMENSIONS	ACRES
1.	Wm. Ehrick		0.61
2.	Abigail Petter	68 x 231	0.31
3.	Joseph Petter	50 x 231	0.23
4.	J. Francis Davies	50 x 231	0.23
5.	Sarah E. Johnson	40 x 231	0.18
6.	H. W. McCormick	61 x 231	0.28
7.	Finch and Macken	50 x 231	0.23
8.	State of Ohio (Coulson)		17.75
9.	R. H. Ransbettem		0.31
10.	State of Ohio (Hannah Ransbettem)		0.21
11.	A. Waltz	60 x 160	0.37
12.	W. H. Eaton	60 x 160	0.22
13.	W. H. Lambertson	60 x 220	0.30
14.	Joseph Ballard	75 x 220	0.38
15.	Wm. M. Ballard	100 x 220	0.50
16.	Bridget M. Melan	60 x 220	0.30

This Map.
 The above Map represents all parcels of unplatted corporation lands, lying in section 31, Town 3, south, Range 7, east which lie west of Main Street, Lima, Ohio, and I certify the same to be correct as platted by me, under directions of Jno. L. Hughes District Assessor 5th & 6th Wards, Lima, O.-According to the several titles thereto.
 Lima, O. June 25, 1890. R. H. Gamble, Civil Engineer.

Lima, O. June 25th, 1890.
 To the Recorder of Allen Co. O.
 I, Jno. L. Hughes, as district assessor for the fifth and 6th Wards in the City of Lima, Ohio, elected under the provisions of Section 2756, of the Revised Statutes of Ohio, do hereby certify, that it having appeared to me that the corporation lands lying in Sec. 31, Town 3 south, Range 7 east, Allen County, Ohio and West of Main Street, in said City of Lima, O. had become subdivided into such small pieces as to render their description and location indefinite and doubtful, I therefore, by direction of the Auditor of said County and in accordance with the requirements of Statutes, (Sections 2790 & 2791, Revised Statutes of Ohio) in such cases made and provided. Caused the same to be platted by Robert H. Gamble, a competent surveyor, and by him divided into such lots and parcels as the different titles to the same required, and numbered according to law, All of which the said Robert H. Gamble has done, and the said plat, duly certified by him is hereby attached, and I hereby direct that the same be made of Record.
 J. L. Hughes,
 District Assessor 5th & 6th Wards,
 Lima, Ohio.

Lima, O. 1890.
 Rec'd for Record July 12th, 1890.
 Recorded July 24th 1890.
 George Menree,
 Recorder, Allen Co. O.

February 1913,
 I hereby certify that the foregoing plat is correctly transcribed.
 F. A. Stepleton,
 Recorder.

I hereby certify the above plat is correctly transcribed this 30th day of June, 1952.

Morgan N. Davis
 County Recorder

SUBDIVISION
 PART OF SW PR. 1/4
 OF
 SECTION 31
 TOWN 3 SOUTH RANGE 7 EAST
 BY
 JOHN L. HUGHES
 DISTRICT ASSESSOR
 5TH & 6TH WARDS
 LIMA, OHIO
 JUNE 1890
 COMPILED AND DRAWN BY
 R. H. GAMBLE
 C. E.
 SCALE 1" = 200'

SETTLEMIRE'S
 ADDITION
 OF
 BRIAR HILL
 TO
 LIMA, OHIO

WASHINGTON AVE 66 FT.	STONE	MCKIBBEN		STONE	ST.	60 FT.
	52'-4"	190'	190'	190'	190' 8 1/4"	52'-4"
	52'-4"	3519	3492	3491	3464	52'-4"
	52'-4"	3518	3493	3490	3465	52'-4"
	52'-4"	3517	3494	3489	3466	52'-4"
	52'-4"	3516	3495	3488	3467	52'-4"
	52'-4"	3515	3496	3487	3468	52'-4"
	52'-4"	3514	3497	3486	3469	52'-4"
	52'-4"	3513	3498	3485	3470	52'-4"
	52'-4"	3512	3499	3484	3471	52'-4"
	52'-4"	3511	3500	3483	3472	52'-4"
	52'-4"	MILTON		AVE.	60 FT.	
	50'-8"	3509	3502	3481	3474	50'-8"
	50'-8"	3508	3503	3480	3475	50'-8"
50'-8"	3507	3504	3479	3476	50'-8"	
48'-10"	3506 SOUTH	3505 LINE	3478 SECTION	3477 26 200'	50'-8"	
STONE	WAYNE		STREET		66 FT.	

Description.

Milton Settlemyre's Addition to Lima, Ohio, is laid out on the east part of the south part of the east half of the south east quarter of Section Twenty Six in Township three south of Range six east of the First Principal Meridian, Allen County, Ohio, and bounded and described as follows to wit: "Beginning at the south-east corner of said South-east quarter of Section 26-Thence North on the East line thereof, Seven Hundred and Nineth one & 96/100 (791.96) feet; Thence west at right angles with the east line of said quarter section Nine Hundred and forty nine & 79/100 (949.71) feet, Thence south seven Hundred and Ninety one & 96/100 (791.96) feet, to the South line of said quarter Section, Thence east, on the south line of said quarter Section, Nine Hundred and fifty-two (952) feet, to the place of beginning, Containing Seventeen & 3/10 (17.3) acres of land.

The size of each lot, the width of each Street and Alley and the location of each monument are all plainly marked on the Map, and I Certify the foregoing to be a correct map and description of said Settlemyre's Addition as surveyed by Robert Gamble, on the 25th day of May 1889 except that lots numbered 3473, 3482, 3501 and thirty-five hundred and ten, have been taken up by "Milton Avenue" which is sixty (60) feet wide, and extends from Cole Street on the East to Washington Avenue on the West.

Milton Settlemyre.

Dedication.

Know All Men by these presents, That I Milton Settlemyre do hereby dedicate to the public, for public use, all lands designated on the above map, as streets and alleys, And acknowledge the same to be my voluntary act and deed for the uses and purposes herein set forth. IN WITNESS WHEREOF, I have hereunto subscribed my name this 14th day of July A. D. 1890.

Milton Settlemyre.

Executed in the presence of

C. F. Bryan.

Acknowledgment.

The State of Ohio, Allen County, SS: Befere me, a Notary Public in and for the County and State aforesaid personally appeared Milton Settlemyre, above named, who acknowledged the signing and executing of the above and foregoing instrument to be his voluntary act and deed for the uses and purposes therein mentioned, and that he is still satisfied therewith: In Testimony Whereof, I have hereunto set my hand and Notarial Seal this 14th day of July A. D. 1890.

(SEAL) Casper F. Bryan. Notary Public.

I hereby certify that this plat was accepted as Settlemyre's Addition to the City of Lima, at a regular meeting July 14th 1890.

J. V. Smiley, City Clerk.

Rec'D. July 21st 1890. Recorded July 29th 1890.

George Menree, Recorder.

I hereby Certify That this Plat corresponds with the Plat of the Platting Commission. And with the plats of Adjoining Addition.

J. C. McCulleugh, City C. E.

February 1913.


I hereby Certify that the foregoing plat is correctly Transcribed.

F. A. Stepletten, Recorder.

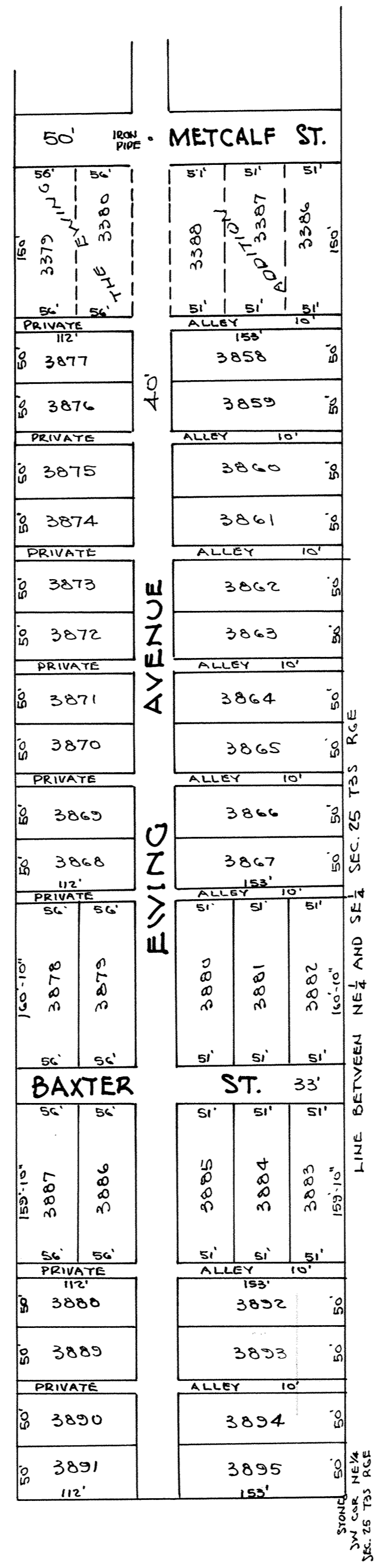
For ordinance 44-84 To Vacate Alley Adj To Lots 3492 thru 3498-3513 thru 3519 See Deed Vol. # 666 page # 889 Plat Book # 16 page # 126

I hereby certify the above plat is correctly transcribed this 30th day of June, 1952.

Morgan J. Davis
 County Recorder.



EWING'S
SECOND ADDITION
TO
LIMA, OHIO.



Ewing's Second Addition to Lima, O. is laid out on the south part of the west half of the N. E. $\frac{1}{4}$ of Sec. 25 T. 3 S. R. 6 E. Beginning at the S. W. Corner of N. E. $\frac{1}{4}$ Sec. 25 T. 3 S. R. 6 E. Thence east along the south line of said quarter section 1123 ft. 8 in. Thence north 305 ft. thence west parallel with said south line of said quarter sec. 1123 ft. 8 in. to the west line of said quarter sec. Thence south along the west line of said quarter sec. 305 ft. to a stone at the place of beginning. Containing in all 7.86 acres of land-

The size of all lots, width of all streets and alleys and the location of monuments are all marked on the plat.
I hereby certify that this plat corresponds with the plat of the platting commission.

J. C. McCullough City C. E.
Ralph Ewing.

State of Ohio
Allen County, SS: Before me a Notary Public in and for said County, personally appeared Ralph Ewing and acknowledged the signing of the above plat to be his voluntary act and deed, for the purposes and uses therein expressed.

In Witness Whereof, I have hereunto set my hand and Notarial seal this 28th day of July 1890.
Ira R. Longwerth.
(SEAL.) Notary Public, Allen County, Ohio

I hereby certify that this plat was at a regular meeting of the Council of Lima, Ohio, July 27th 1890 accepted as Ewing's Second Addition to Lima.
J. V. Smiley,
City Clerk.

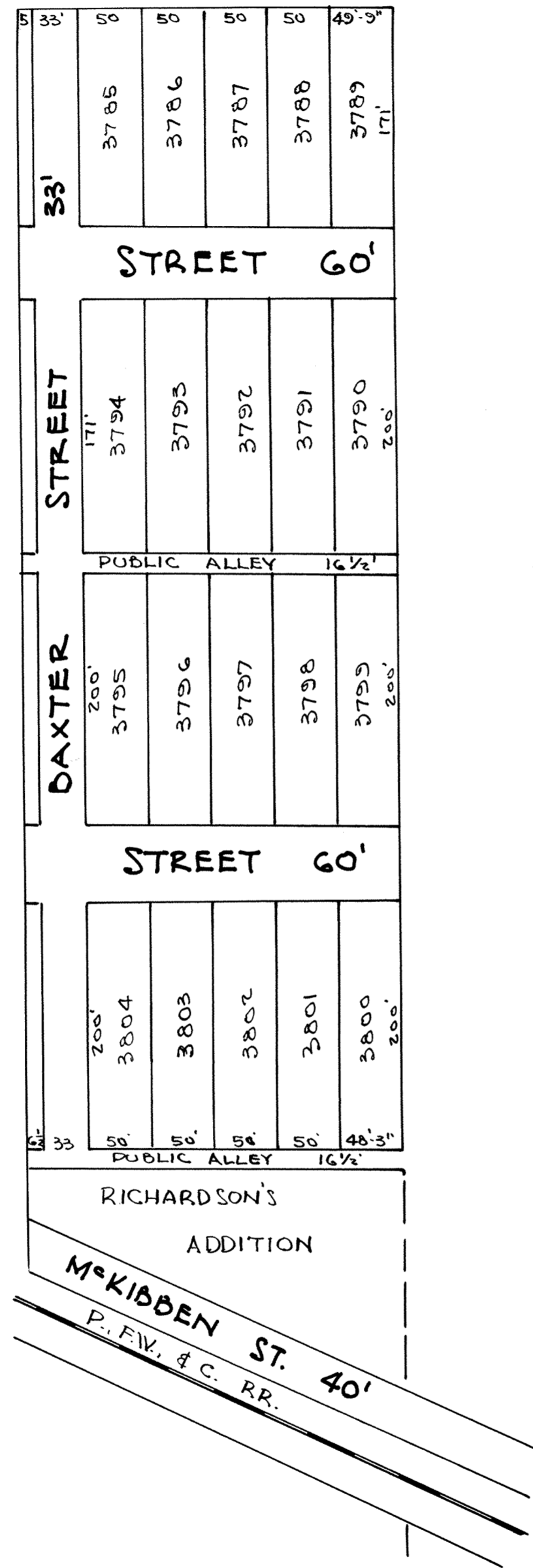
Rec'd. for Record August 4th 1890.
Recorded August 10th 1890.
George Nearee, Recorder.

February 1913.

I hereby Certify the foregoing Plat is correctly transcribed.
F. A. Stapleton,
Recorder.

I hereby certify the above plat is correctly transcribed this 30th day of June, 1952.

Morgan D. Davis
County Recorder.



FANNIE O'NEIL'S
 ADDITION
 TO
 LIMA, OHIO.

FANNIE O'NEIL'S ADDITION TO LIMA O,
 is laid out on the following described piece of land
 to wit: Beginning at a stone 11.81 chains south and
 5.695 chains east of the N. W. Cor of S. E. $\frac{1}{4}$ of
 section twenty five, (25) Town 3, S. R. 6 E. Thence
 east four chains and thirty six links (4.36) Thence
 south 13.75 chains to the North line of Richardson's
 Addition to the City of Lima, Thence west with the
 north line of said Richardson's Addition 4.26 chains.
 Thence north 13.75 chains to the place of beginning
 Containing six (6) acres of land. The size of all
 lots width of all streets and alleys are marked on
 the plat. I hereby certify that this plat corresponds
 with the plat of the platting commission.

J. C. McCullough City C. E.

I hereby certify that this Plat was accepted
 by the common Council of Lima, Ohio, at a regular
 meeting July 21st 1890- as Fannie O'Neil's Addition
 to the City of Lima, Ohio.

J. V. Smiley, City Clerk.

Rec'd for Record July 24th 1890.
 Recorded Aug. 22d 1890.

George Menree, Recorder.
 Allen Co. Ohio.

February, 1913.

I hereby Certify that the foregoing plat is correctly
 transcribed.

F. A. Stepleton,
 Recorder.

For Alley vacation see Deed Vol. # 435 Pgs. # 616.

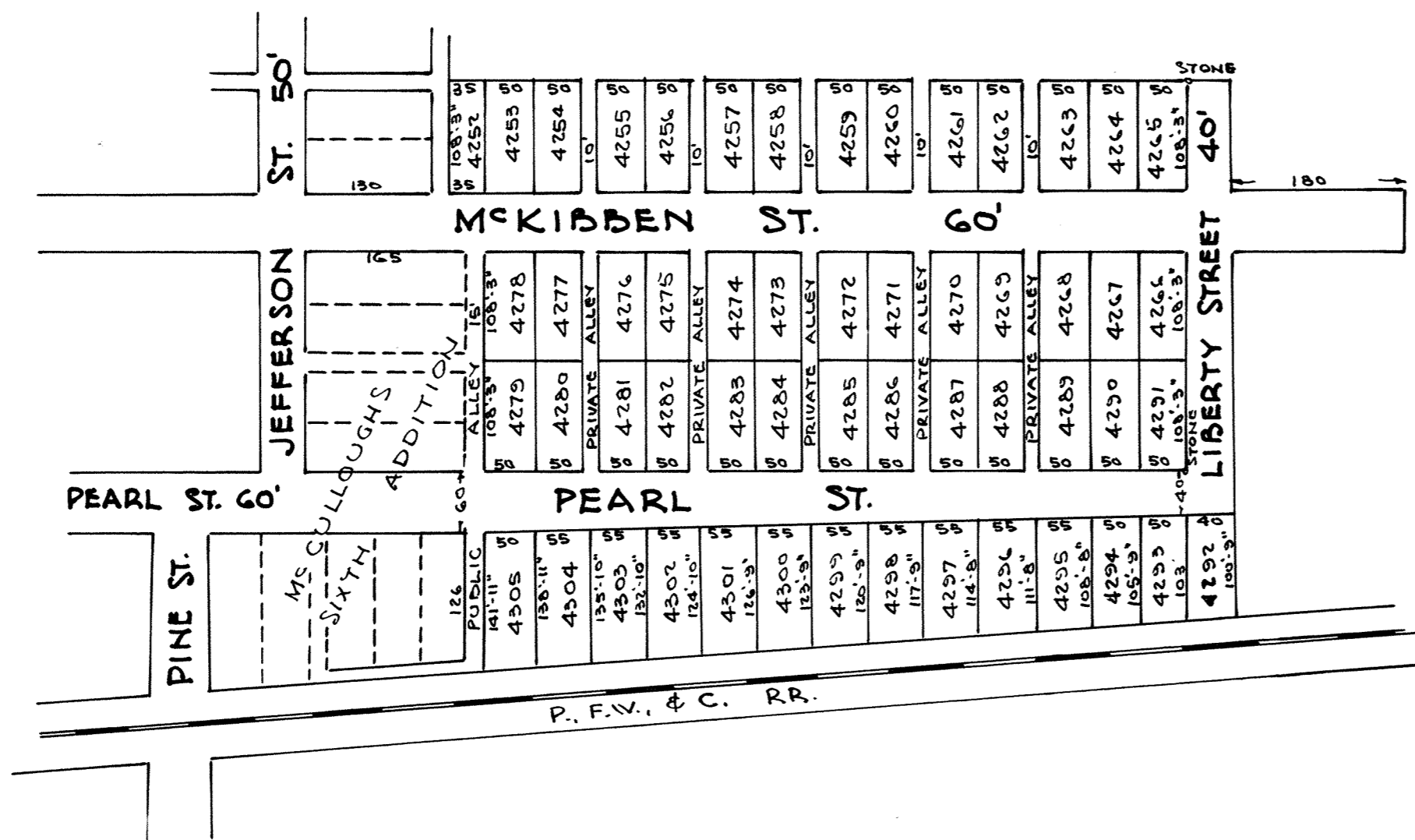
I hereby certify the above plat is correctly transcribed
 this 30th day of June, 1952.

Morgan D. Davis
 County Recorder.

McCULLOGHS

SEVENTH ADDITION TO LIMA OHIO.

SCALE 150 FT TO 1 INCH



McCullough's Seventh Add. to Lima, O. is located in the South part of the W. $\frac{1}{2}$ of S. E. $\frac{1}{4}$ of Sec. 30 Town 3 South Range Seven 7 East and contains in all nine and eight tenths (9-8/10) acres. The size of all lots, width of streets and alleys and location of monuments are all marked on the plat, all alleys are private alleys. I hereby Certify that this plat corresponds with the plat of the platting commission.
J. C. McCullough, City C. E.

In Witness Whereof, we have hereunto set our hands and seals this 13th day of February A. D. 1891 for the purposes herein mentioned.

Witness J. C. Ridemur
A. T. Clayden.
Matthew H. McCullough (SEAL)
Sarah J. McCullough (SEAL)

The State of Ohio
Allen County, SS.

Before me, a Notary Public in and for said County personally appeared Matthew H. McCullough and Sarah J. McCullough his wife and acknowledged that they did sign the foregoing instrument, and that the same is their free act and deed. In Testimony Whereof, I have hereunto set my hand and Notarial Seal this 13th day of February A. D. 1890.

(SEAL) J. C. Ridemur, Notary Public,
Allen County, Ohio
Entered on Record Feb'y. 13 1891.
State of Ohio,
Allen County, SS: George Menree, Recorder.

Before me the undersigned Notary Public personally appeared John Calvin McCullough, the duly authorized and duly empowered agent of Matthew McCullough and hereby dedicates to the City of Lima, Ohio, to be used as Public highways all these streets that appear on the above plat of McCullough's Seventh Addition to the City of Lima, O.
M. H. McCullough, by
J. C. McCullough.

Subscribed to before me for the above indicated purpose this 9th day of Feb'y. 1891.

(SEAL) Jas. W. Halfhill, Notary Public
Allen Co. Ohio.

I hereby Certify that this Plat was accepted by the Common Council of Lima, Ohio at a regular meeting Feb. 9th 1891. In Witness Whereof, I have this the 10th day of February caused the seal of said City to be affixed.

J. V. Smiley, City Clerk (SEAL)

Rec'd. for Record Feb'y 11 1891.
Recorded Feb'y. 12th 1891. George Menree, Recorder.

February 1913.

I hereby Certify that the foregoing plat is correctly transcribed.

F. A. Stepleton,
Recorder.

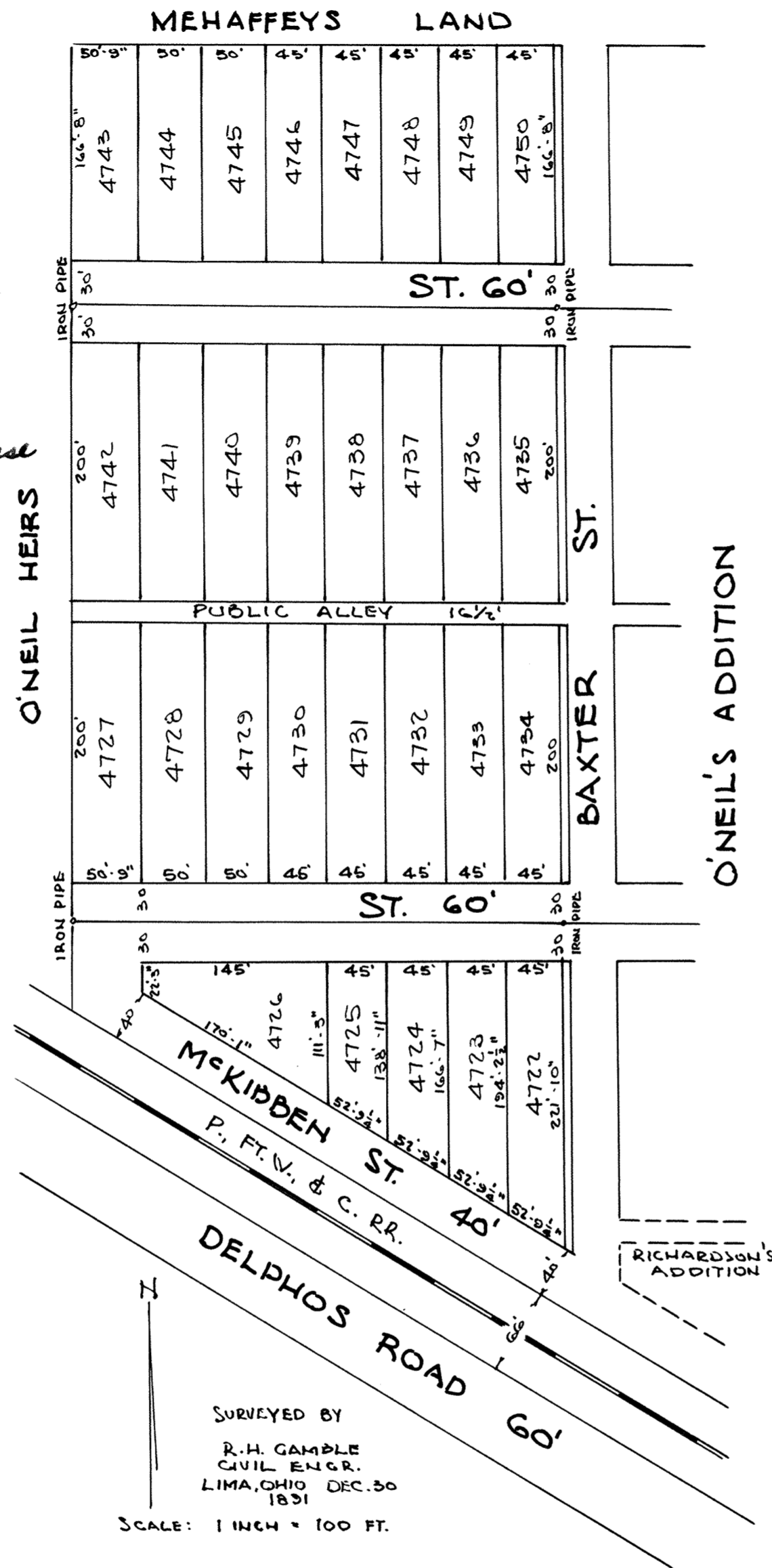
I hereby certify the above plat is correctly transcribed this 30th day of June, 1952.

Morgan N. Davis
County Recorder.

For vacation of alley See Deed
Vol. #474 Pge. #703.
Plat Book #11 Pge. #126.

For Steiners Replat of part of these
lots see Plat Book 7. Page 34.

For Esenbacher Replat of part
of these lots - See Plat Book #6
Pge. #64.



C. N. COUFFER'S
ADDITION
TO
LIMA, OHIO.

Description.

C. N. Couffer's Addn. to Lima, Ohio, is laid out on a part of the West half (1/2) of the South East quarter (1/4) of Section Twenty five (25) Town Three (3) South, Range six (6) East first (1st) principal meridian. Allen County, Ohio, bounded and described as follows To wit: Beginning at a point on the West line of said quarter (1/4) Sec. 783.42 feet South from the North west corner thereof. Thence East parallel with the North line of said quarter section 375.75 feet to the North west corner of Fannie O'Neils Addn. Thence South parallel with the West line of said quarter Sec. 971.83 feet to the North line of The P. Ft. W. & C. Ry. right of way. Thence North westerly along the North line of said right of way to the west line of said South East quarter. Thence North to the place of beginning, containing 7 1/2 acres. The size of each lot, width of each street and alley, and the location of each monument are all shown on the plat. All distances are marked in feet and inches. I hereby certify the foregoing plat and description of C. N. Couffer's Addn. to be correct, as surveyed by me this 30th day of Dec. 1891

R. H. Gamble Surveyor.

Dedication.

Knew all Men by these presents: That I C. N. Couffer of Champaign Co. Ohio, Proprietor of C. N. Couffer's Addition to Lima, Ohio, do hereby dedicate to the public for public highway purposes, all lands designated on the within plat as streets and Alleys and declare the same to be my free act and deed: In Testimony Whereof, I, C. N. Couffer and Anna M. Couffer, wife of said C. N. Couffer who hereby releases her right of dower therein: have hereunto set our hands and seals this 31st day of Dec. 1891.

C. N. Couffer, (Seal)
Anna M. Couffer. (Seal)

In presence of
Mary N. MacCracken,
Geo. W. MacCracken.

State of Ohio,
Champaign Co. SS:

Before me a Notary Public within and for said County of Champaign and State of Ohio: Personally appeared the above named C. N. Couffer and Anna M. Couffer, his wife who acknowledged the signing and sealing of the foregoing instrument to be their free act and deed and that they are still satisfied therewith: In Testimony Whereof, I have hereunto set my hand and official seal this 31st. day of Dec. 1891.

(Seal) Geo. W. MacCracken, Notary Public.
Champaign Co. Ohio

This is to Certify that the above plat corresponds with the plat of the platting Commission and the plats of adjacent Additions.
J. C. McCullough City C. E.

I hereby Certify that this Plat was accepted by the Council of the City of Lima, Ohio, at a regular meeting Jan. 25th 1892.

(Seal) J. V. Smiley, City Clerk.

Rec'd for Record January 26, 1892.
Recorded January 26-1892.

George Menree, Recorder.
February 1913.

I hereby Certify that the foregoing Plat is correctly transcribed.

F. A. Stepleten,
Recorder.

I hereby certify the above plat is correctly transcribed this 30th day of June, 1952.

Morgan D. Davis
County Recorder

PLAT
of
JOHN BLACK'S
ADDITION
TO
LIMA, OHIO

SCALE 50 FT. TO 1 INCH. - J.C. McCULLOUGH, C.E.

23
For Ordinance #107-80 to vacate certain public
Alleys lying in the area between N. McDonel St
& North West Street and S. Grand Adj. to Lots 4761-62-63-64
And 3215-3216-3217-3218 See Deed Vol. #628 Page 132 Plat
Book #15 Page #133.

Description. John Black's Addition to Lima, Ohio, includes all of
Out Lot Number two (old number) number forty seven (47) (new Number)
and three acres off the North side of Out lot number three (old num-
ber) number forty eight (48) new number of Reses Subdivision of the
East half of the South East quarter of section number twenty five
(25) Township Three South Range six East The length of all lines
and location of all monuments is marked on the plat.

J. C. McCullough C. E.

November 26th 1887.

April 15th 1892. I, the undersigned hereby dedicate to the City
of Lima, Ohio, the streets and alleys as shown by this plat.

Signed, sealed and
acknowledged in our
presence:

John Black (SEAL)

J. O. Ohler,
Miner A. Atmur.

The State of Ohio,
Allen County. Before me a Notary Public in and for said County,
personally came John Black who acknowledged the
signing and sealing of this plat to be his voluntary act and deed.
In Testimony Whereof, I have hereunto set my hand and
Notarial Seal this 15th day of April 1892.

(S E A L) J. O. Ohler, Notary Public.

City Clerks Office, Lima, O. November 28th 1887.

This is to Certify that the within plat was
approved and accepted by the City Council of the City of Lima,
Ohio, this 28th day of November A. D. 1887.

E. F. Davies, City Clerk.

Rec'd. for Record April 15th 1892.
Recorded April 16th 1892.

George Menree, Recorder.

February 1913.

I hereby Certify that the foregoing plat is correctly transcribed.

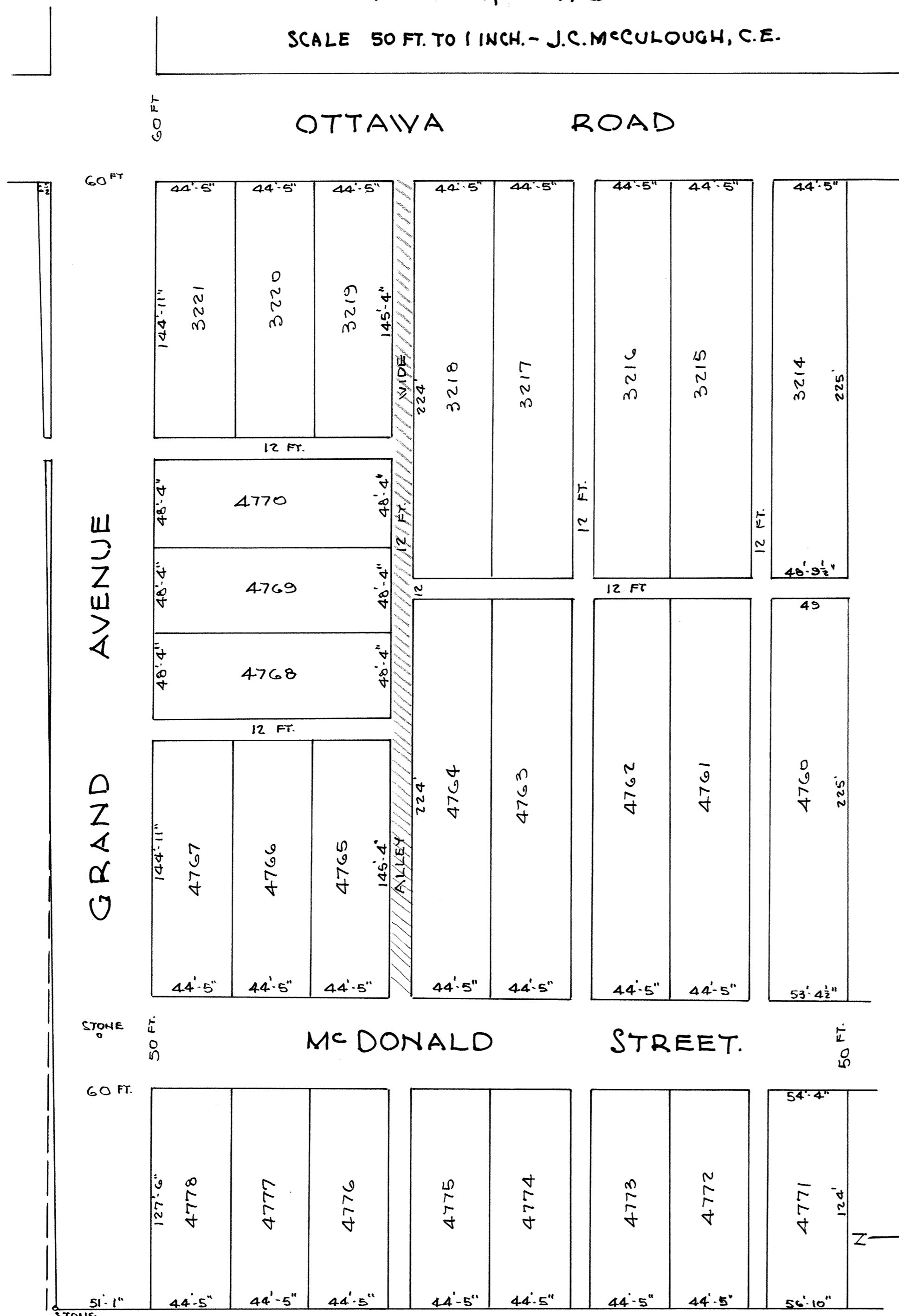
F. A. Stone,
Recorder.

For Ord. #132-52 to vacate the first east west
alley south of Grand Avenue extending between
North West Street and North McDonel Street
See Deed Vol. #323 Page #419

See Ordinance #157-88 to vacate alley adj to lots #4760-61
See Deed Vol 724 Page 64 Plat Book #17 Page #175

I hereby certify the above plat is correctly transcribed this 30th
day of June, 1952.

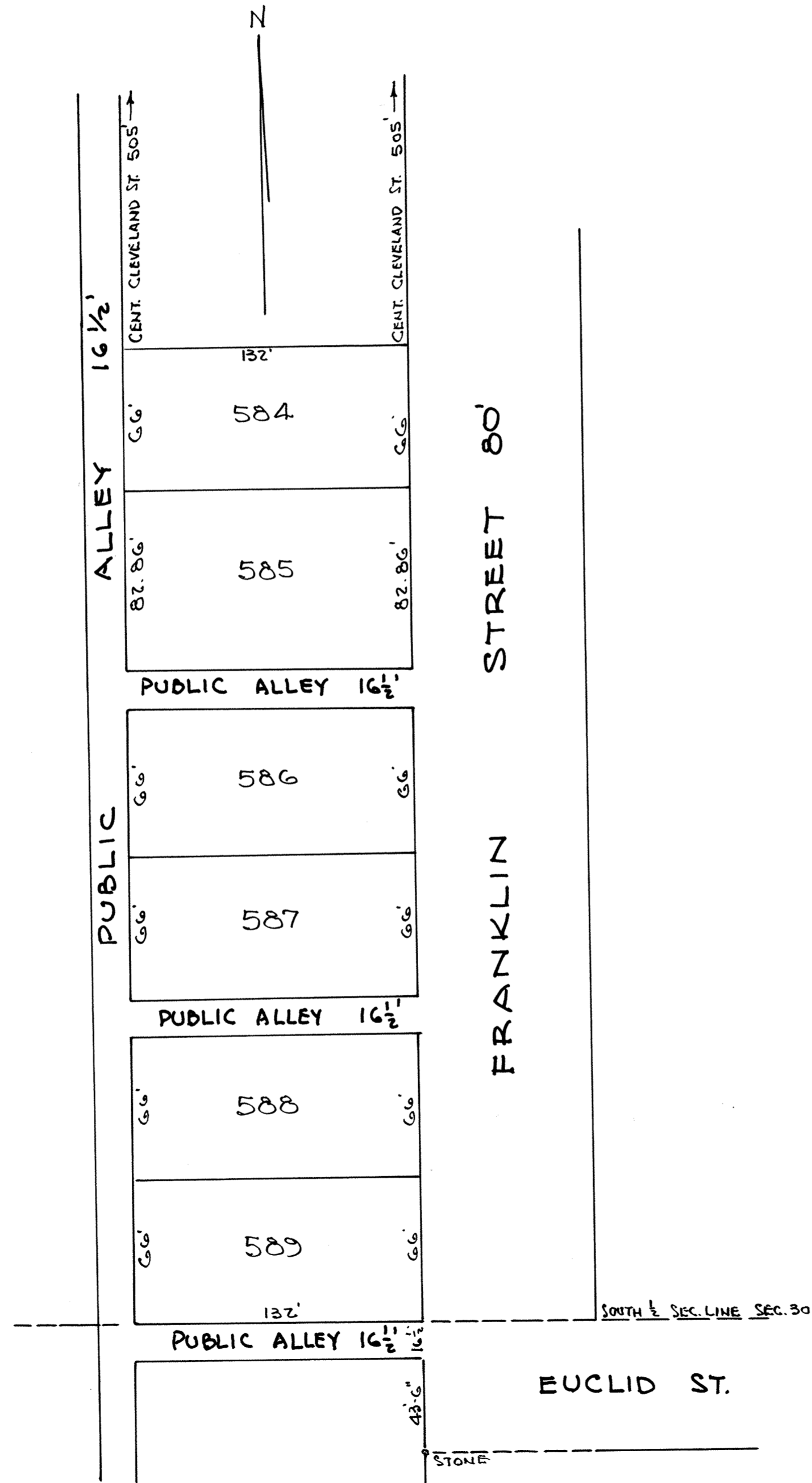
Morgan N. Davis
County Recorder.



FRANCIS H. STALLKAMP'S

ADDITION TO DELPHOS, OHIO

J. C. McCULLOUGH C.E. LIMA, O.



Francis H. Stallkamp's Addition to Delphos, O. is laid out on the East half of Outlets numbers 24, 25 & 26 in the South Addition to Delphos, Ohio. The width of streets and alleys, the size of all lots and the location of monuments are all marked on the plat.

J. C. McCullough, C. E.

I, Francis H. Stallkamp, do hereby dedicate to the Public, the streets and alleys, as they are marked, laid out and described in the accompanying plat.

Francis H. Stallkamp, (Seal.)

State of Ohio, Allen County, SS:
Before me this 23rd day of May A. D. 1892, personally appeared Francis H. Stallkamp and acknowledged the signing hereof to be his free act and deed.

Witness to signature Frank H. Stallkamp (Seal)
Theodore Kemker, Notary Public.
Frank H. Stallkamp.

I hereby certify that the above Plat was duly approved by the Council of the Village of Delphos, Allen and Van Wert Counties, Ohio, on the 14th day of June A. D. 1892, and I affix my name and official seal hereto.

J. F. Lindenmann, (SEAL.)

Clerk.

Rec'd for Record June 16th, 1892.
Recorded June 15th 1892.

George Monroe, Recorder.

March 1913.

I hereby certify that the foregoing plat is correctly transcribed.

F. A. Stepletten,
Recorder.

I hereby certify the above plat is correctly transcribed this 30th day of June, 1952.

Morgan D. Davis
County Recorder

For vacation of street between
 Lots # 134 + 135 - See Deed Vol. # 466 Page # 732.
 Plat Book # 11 Page # 110.



H. KIRACOFFE'S
 ADD'N
 TO
 ELIDA
 O.

Description: H. Kiracoffe's Addition to Elida, Allen County, Ohio, is laid out on the south west corner of section No. eight and the north west corner of section No. seventeen (17) all in Township No. three (3) South, Range No. six (6) East, first principal meridian, Allen County, Ohio, bounded and described as follows to wit: Beginning at a point in the center of the Allentown road, on the west line of said section seventeen (17) where the same is intersected by the north line of the Pittsburgh Ft. Wayne and Chicago Railroad right of way. Thence North on the west line of said sections seventeen (17) and Eight (8) Eleven (11) chains and ninety-two (92) links to its point of intersection with the center line of the Lima road; Thence South fifty eight (58) degrees East, on the center line of said Lima road Thirteen (13) chains and thirty seven (37) to a stone; Thence South Thirty two (32) degrees west nine (9) chains and eighty-four (84) links to the north line of the said P. Ft. W. & C. Railroad right of way. Thence Northwestwardly along the north line of said Railroad right of way to the place of beginning, containing Ten (10) Acres. The size of each lot is marked in feet and inches on the map and shows their net dimensions clear of streets and alleys. Lots No. 123 to 135 inclusive were sold in separate pieces and at various times prior to this survey and map, and they included the land to the center of the Lima road, and the Allentown road, and all these lots fronting on the Lima road, extending south to the center of the alley, as it is now laid out and the names of the respective owners are written on the map. Lots No. 136 to 150 inclusive are new lots included in this Addition by H. Kiracoffe. The width of each street and alley, and the location of each stone monument are marked on the map. I hereby certify that the foregoing map and description correctly represent H. Kiracoffe's Addition to Elida, Ohio, as surveyed by me the 7th day of May, 1892.

R. H. Gamble, Civil Engineer,
 Lima, Ohio.

Dedication: Know all Men by these presents that we Phebe A. Jehn, David Myers, Jonathan Bechtel, W. L. Bechtel, B. F. Miller, Levina Cepus, D. W. Strayer, S. A. Stemen, Henry Kiracoffe, Sarah J. Tester, and J. H. Enslin for ourselves and our heirs or assigns, as our respective interests may appear in accordance with the accompanying map and description - and we Henry Kiracoffe - Isaac C. Stemen - Daniel Crider, Andrew J. Stemen and George Armstrong - Trustees of the Church of The United Brethren in Christ for, and on behalf of the said U. B. Church - being the proprietors of H. Kiracoffe's Addition to the village of Elida, Allen County, Ohio, do hereby dedicate to the public, for public highway purposes, all grounds shown on the following map as streets and alleys, and declare the same to be our free act and deed. In Testimony Whereof, we have each hereunto set our hands and seals this 24th day of May, 1892.

Signed in presence of the following witnesses:

- | | | |
|------------------|--------------------------|---------------------------|
| J. M. Jehn | Phebe A. X. Jehn. (Seal) | S. A. Stemen (Seal) |
| Alfred M. Myers, | Mark | Her |
| W. A. Stemen, | D. H. Myers (Seal) | Sarah J. Tester. (Seal) |
| W. N. Sherry, | Jonathan Bechtel (Seal) | Mark. |
| S. D. Crites, | W. L. Bechtel (Seal) | J. H. Enslin (Seal) |
| L. R. Speer, | B. F. Miller (Seal) | Henry Kiracoffe (Seal) |
| C. M. Woods, | Levina Cepus (Seal) | I. C. Stemen (Seal) |
| Emma M. Crites. | D. W. Strayer (Seal) | Daniel Crider (Seal) |
| | Henry Kiracoffe (Seal) | A. J. Stemen (Seal) |
| | | His |
| | | George X Armstrong (Seal) |
| | | Mark |
-) Trustees.

For Ordinance #212 To Vacate (Continued Over on Page 26.)
 Alley intersecting Kiracoffe St. and Alley
 Parallel to the Pennsylvania R.R. And
 Along Pt. Lot 149 See Deed Vol. # 534 Page # 139, Plat
 Book # 12 Page # 188.

Acknowledgment.

State of Ohio,)
 Allen County, SS:) Before me a Notary Public within and for said
 County of Allen and State of Ohio, personally
 appeared the above named Phoebe A. Johns- David Myers- Jonathan Bechtel,
 W. L. Bechtel, B. F. Miller- Levina Copus- D. W. Strayer- S. A. Stemen-
 Henry Kiracefe- Sarah J. Tester- J. H. Enslin- Henry Kiracefe, Isaac
 C Stemen- Daniel Crider- Andrew J. Stemen- and George Armstrong- who
 acknowledged that they did sign and seal the foregoing instrument and
 that the same was their free act and deed: and that they are still
 satisfied therewith- In Testimony Whereof, I have hereunto set my
 hand and affixed the official seal of my office this 24th day of May 1892.

(Seal) S. D. Crites, Notary Public.

Accepted by the Council of the
 Incorporated Village of Elida,
 Allen Co. Ohio, this 27th day of
 June 1892.

Lee Nunn Clk. (Seal)

Rec'd for Record Aug. 27th 1892.
 Recorded Aug. 30th 1892.

George Menree, Recorder.

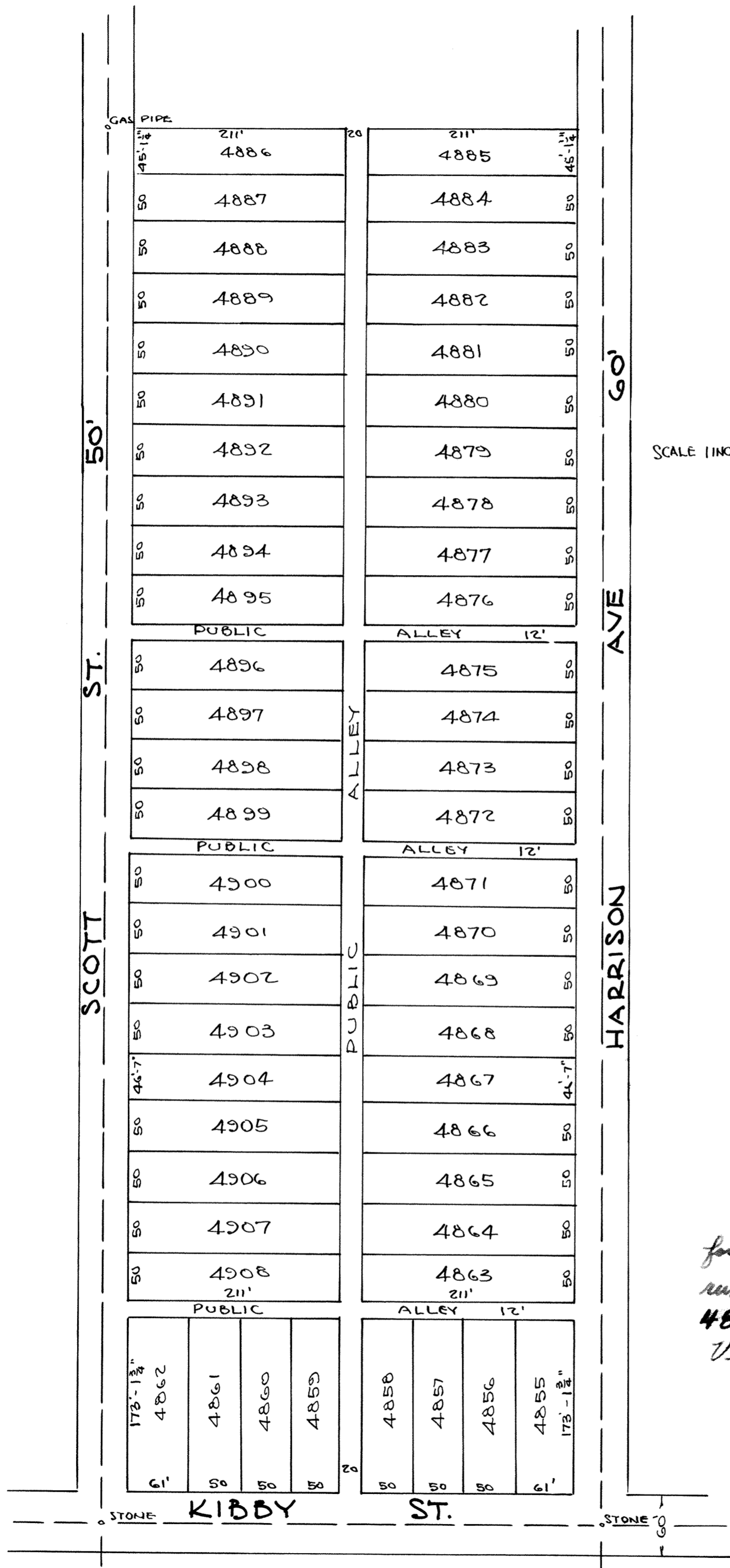
March 1913.

I hereby Certify that the foregoing plat is correctly transcribed.

F. A. Stepleten,
 Recorder.

I hereby certify the above plat is correctly transcribed this 30th day
 of June, 1952.

Morgan N. Davis
 County Recorder



ADAM SIMON'S ADDITION TO LIMA, OHIO

SCALE 1 INCH = 100 FT. R. H. GAMBLE C. E. MARCH 27, 1893

Description.

Adam Simsen's addition to Lima, Ohio, is laid out in the South central part of the south east quarter of Section 31, Township No. three (3) south, Range No. 7 east, first principal meridian, Allen County, Ohio, Bounded and described as follows, to wit: Beginning at a point on the south line of said quarter section; where the center line of Kibby Street intersects the west line of Harrison Ave., being 18 feet and 6 inches east of the south east corner of the west half of said quarter section. Thence west on the south line of said quarter section and the center line of Kibby Street 467 feet to the center line of Scott street. Thence north on the center of said street, and parallel with the east line of said west half of the south east quarter 1350 feet and 10 inches to a gas pipe monument. Thence east parallel with the south line of said quarter section 467 feet to the west line of Harrison Ave. Thence south on the west line of said avenue 1350 feet and 10 inches to the place of beginning, containing 14.81 acres. The size of all lots, the width of each street and alley and the location of each monument are all shown on the map. I hereby certify that the foregoing map and description correctly represent the said Adam Simsen's addition to Lima, Ohio, as surveyed by me this 27th day of March, 1893.

R. H. Gamble C. E.
Per E. B. Cunningham.

To be used for public highway purposes, all lands designated on the within map as streets and alleys, and declare the same to be my free act and deed. In Testimony Whereof, I have hereunto set my hand and seal this 27th day of March 1893.

Adam Simsen (SEAL.)

In presence of:
W. B. Rishie,
M. L. Becker.

Acknowledgment.

State of Ohio,
Allen County, SS:

Before me, a Notary Public, within and for said County, personally appeared the above named Adam Simsen, who acknowledged that he did sign and seal the foregoing instrument, and that the same was his free act and deed, and that he is still satisfied therewith. In Testimony Whereof, I have hereunto set my hand and official seal this 27th day of March, 1893.

M. L. Becker, Notary Public,
(Seal.)

Lima, Ohio, March 27th 1893

I, James Pillars, City Civil Engineer of Lima, Ohio, do hereby certify that the foregoing map of Adam Simsen's addition to Lima, Ohio, is made in conformity with the streets laid down by the Platting Commission, and in accordance with Harrison Ave. and Scott St., as the same have been deeded to the City of Lima, Ohio for public highway purposes.

James Pillars, City Civil
Engineer.

Lima, Ohio, March 1893.

I, J. B. Douglass, City Clerk of Lima, Ohio do hereby certify that the foregoing map of Adam Simsen's addition was accepted by the City Council, in regular session, on the ___ day of ___ 1893.

J. B. Douglass, City Clerk.

Rec'd for Record March 28th 1893.
Recorded April 1st 1893.

George Menree, Recorder.

March, 1913.

I hereby Certify that the foregoing plat is correctly transcribed.

F. A. Stapleton,
Recorder.

*In ordinance # 144-64
for vacation of public alley
running along lots 4863-4855-
4856-4857-4858, See Deed
Volume # 437-Page # 95.*

I hereby certify the above plat is correctly transcribed this 30th day of June, 1952.

Morgan D. Davis
County Recorder

PLAT AND SURVEY OF THE DIVISION OF THE

ALMON E. HADSELL ESTATE

IN

SECTIONS 13 & 24, T3S, R7E

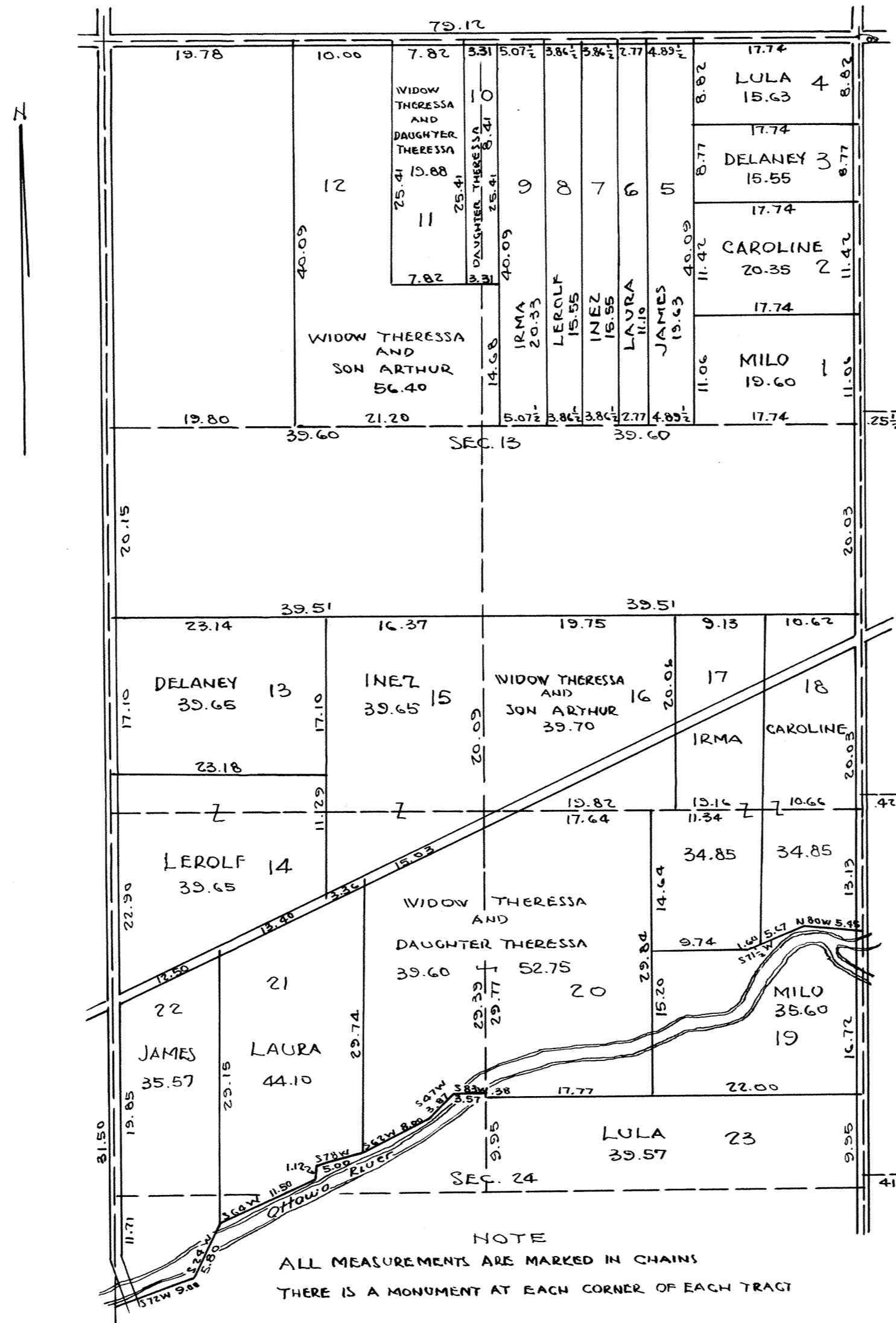
BATH TOWNSHIP

ALLEN CO.

OHIO.

J.C. McCULLOUGH
SURVEYOR - MARCH, 1892

SCALE 12 CHAINS
= 1 INCH



NOTE
ALL MEASUREMENTS ARE MARKED IN CHAINS
THERE IS A MONUMENT AT EACH CORNER OF EACH TRACT

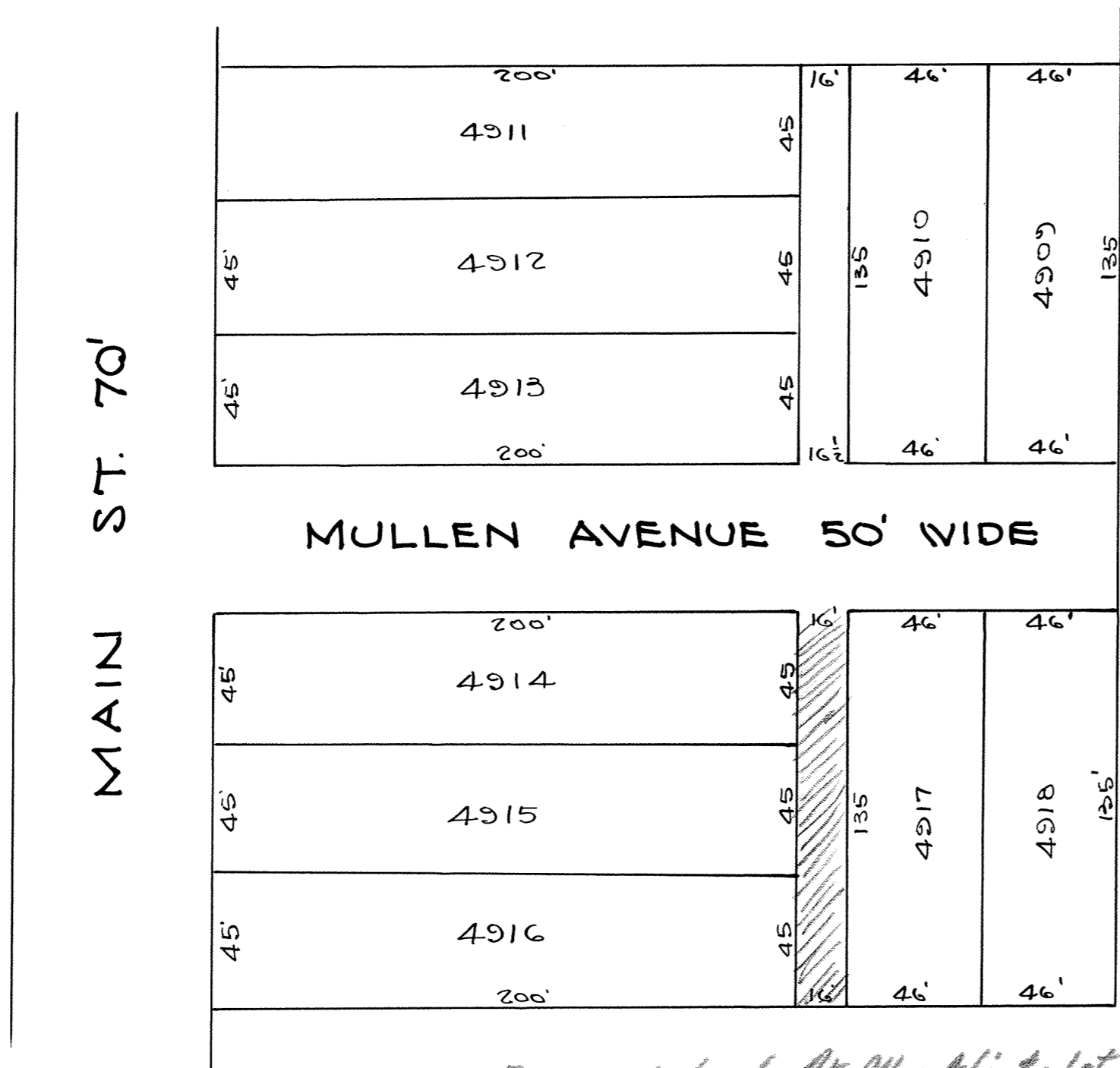
I HEREBY CERTIFY THAT THE FOREGOING PLAT IS CORRECTLY TRANSCRIBED
MARCH 1913 F. A. STAPLETON
RECORDER

I hereby certify that the above plat is correctly transcribed this 30th day of June 1952.

Morgan D. Davis
Recorder

THO'S MULLENS

ADDITION TO LIMA, OHIO.



For Ordinance #194-79 to Vacate Pt Alley Adj. to Lot 4911 (4911-4912-4913) Replotted on Page 96 Plat Book #6 1875 Lots 14929 thru -14932) See Deed Book #422 Page 199 Plat Book #35 Page #84.

This Mullens Addition to Lima, Ohio, is located on and includes all of Out Lot No. 175 in Badeau and Lockwoods Addition. The size of all lots width of all streets and alleys are all marked on the plat.

J. C. McCulleugh, C. E.

State of Ohio

Allen County, SS: Before me, a Notary Public in and for said County, personally appeared Thomas Mullen who acknowledged the foregoing to be a Plat of his Addition to the City of Lima in said County, and that the Streets and Alleys therein are thereby dedicated to the City of Lima aforesaid for public use as highways.

In Testimony Whereof, I have hereunto set my hand and Notarial seal this 28th day of April 1893.

(SEAL.)
Theo. D. Rebb, Notary Public,
Allen Co. O.

I hereby Certify that the above Plat conforms to the Plat of the Platting Commission and to Streets and alleys heretofore established.

May 1st. 1893
James Pillars,
City C. E.

City Clerks Office.
Lima, Ohio, May 8th, 1893.

This is to Certify that this Plat was approved and accepted by the City Council of Lima, Ohio, the first (1st) day of May 1893.

J. Boyd Douglass, D.
City Clerk.

Rec'd for Record May 8th 1893.

Recorded May 9th 1893, George Menree, Recorder.

March, 1913.

I hereby Certify that the foregoing Plat is correctly transcribed.

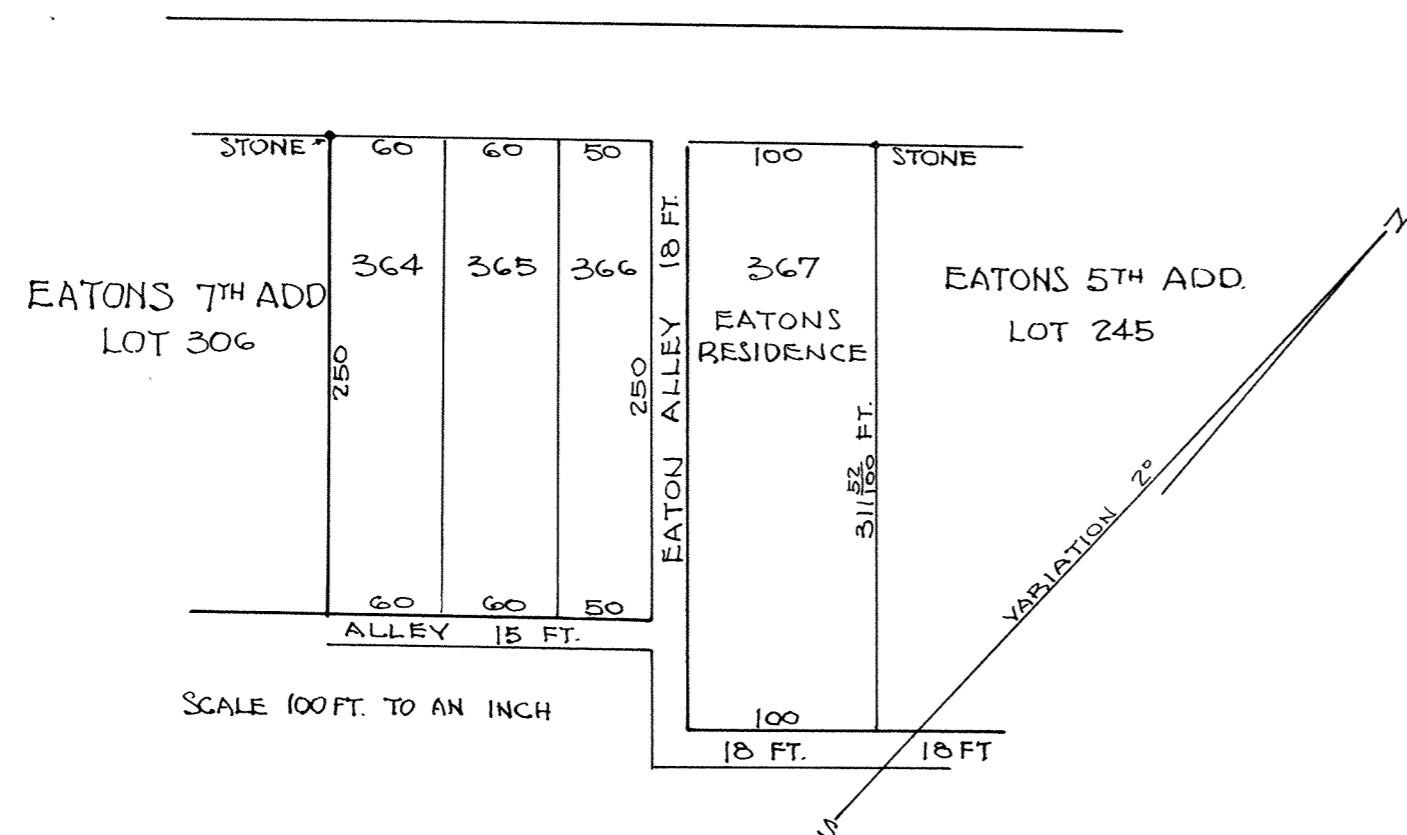
F. A. Stepleton,
Recorder.

For Ordinance #158-85 to Vacate Alley Between 4917-4914-15-16 See Deed Vol. #679 Page #556 Plat Book #16 Page #177. ~~1875~~ Vac. Alley.

I hereby certify the above plat is correctly transcribed this 30th day of June, 1952.

Morgan N. Davis
County Recorder

EATONS AND OTHERS
 11TH ADDITION
 TO THE
 VILLAGE OF BLUFFTON, OHIO.



James H. Eatons, Manerva L. Dety and Emma Platner's Addition and known as James H. Eatons Eleventh Addition to the Village of Bluffton, County of Allen State of Ohio, of Inlets as located and platted, Embraces Two 25/100 Acres of land in and being in the North part of the west half of the South West quarter of Section twelve (12) Town two (2) South of Range eight (8) east of the first principal Meridian Ohio, And described as follows to wit: Beginning at a stone at the North corner of Inlet number 306 in Eatons 7th Addition to the Village of Bluffton, Allen County, Ohio. Thence running along the South East line of Main Street to a stone at the West corner of Inlet number Two hundred and forty five (245) in Eatons 5th Addition to Bluffton Allen County, Ohio, (See plat). The width and depth of Inlets and width of streets and alleys are marked in feet. A Stone monument is erected at north corner of Inlet number 306 in Eatons 7th Addition. Also at the North corner of Inlet 367 of this Addition to mark future surveys, Main Street bears North forty five degrees East, all Streets and Alleys cross at right angles. Said lots in said Addition are numbered as follows to wit:- 364-365-366 and 367. Inlet number 364 belongs to Emma Platner. Inlet number 365 belongs to Manerva L. Dety and Inlets 366 and 367 belong to James H. Eaton. Inlet number 367 being the Eaton homestead. I do hereby Certify that the plat survey and description is correct as surveyed by me this 2nd day of May A.D. 1893.

S. J. Broad, Surveyer.

Knew all Men by these Presents, That we, James H. Eaton, Emma Platner and Manerva L. Dety, proprietors and owners in fee of the lands embraced in the annexed plat and survey above given do hereby dedicate in pursuance and as provided by the statutes. The streets and alleys in said plat described are donated to public use hereby intending in all things to comply with statutes in that behalf enacted.

Executed in presence of: James H. Eaton (Seal)
 Emma E. Plattner (Seal)
 Katherine Zeller. M. V. Eaton. Minerva L. Dety (Seal)

The State of Ohio,
 Allen County. SS: Before me, the undersigned a Justice of the Peace in and for said County, personally appeared the above named James H. Eaton, Emma Platner and Manerva L. Dety, who acknowledged that they did sign and seal the foregoing instrument and that the same is their free act and deed. In Testimony Whereof, I have hereunto set my hand and seal this 3rd day of May A. D. 1893.

M. V. Eaton, J. P.

Bluffton, Ohio, May 8th A. D. 1893, Council room said Village of Bluffton, Allen County, Ohio. I, the Village Clerk of said Incorporated Village hereby Certify that James H. Eaton and others Eleventh Addition to the Incorporated Village of Bluffton, County of Allen and State of Ohio with the Plat hereto attached was this day approved by the Council of said Village. Witness my hand and official seal the day and date above written.

Theo. G. Scheid, Clerk of said Village, (Seal)

Rec'd for Record May 9th 1893.
 Recorded May 10th 1893.
 George Menree, Recorder.

March 1913.

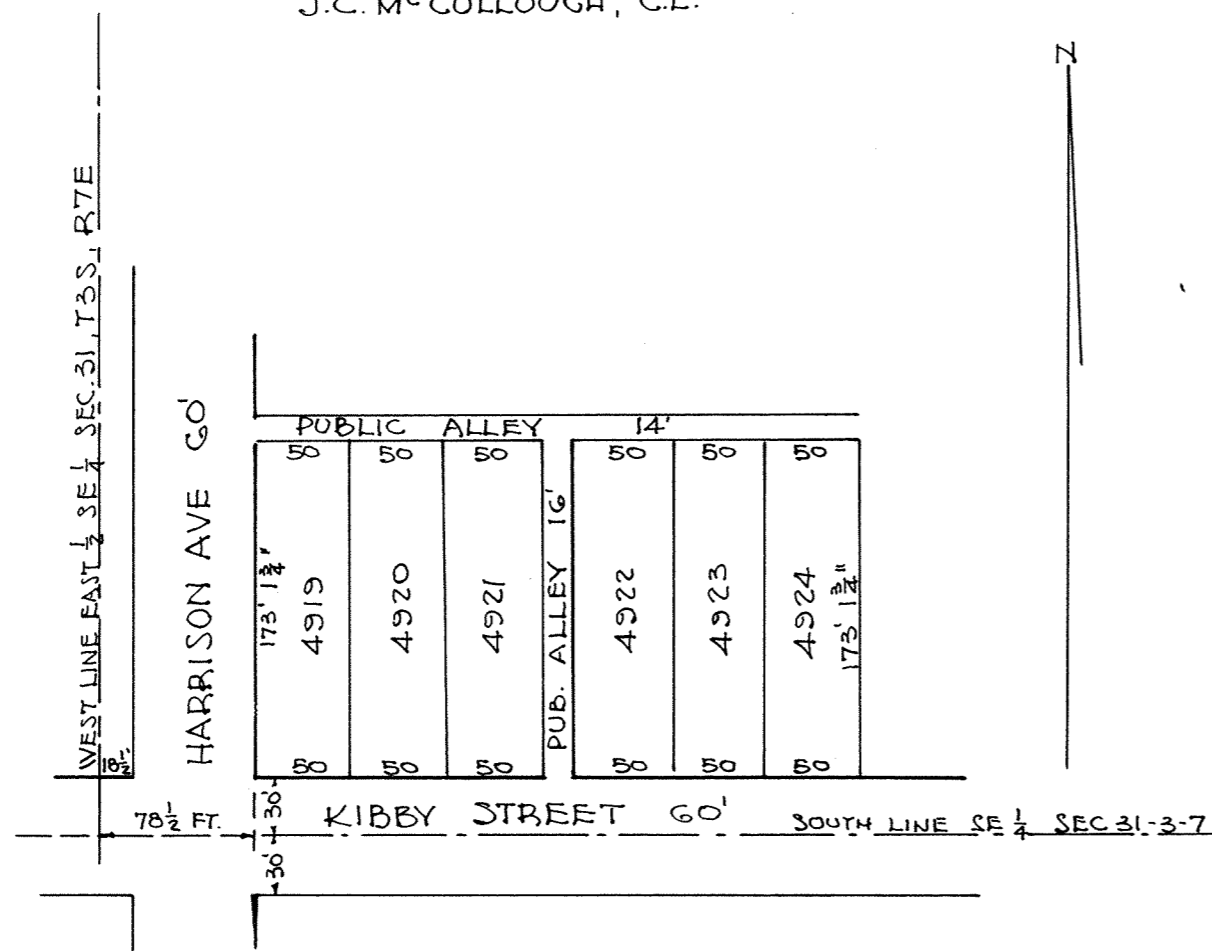
I hereby Certify that the foregoing Plat is correctly transcribed.
 F. A. Stepletzen,
 Recorder

I hereby certify the above plat is correctly transcribed this 30th day of June, 1952.

Morgan N. Davis
 County Recorder

T. K. JACOB'S
FIFTH ADDITION
TO
LIMA, OHIO.

J. C. McCULLOUGH, C. E.



FOR ORD. # 118-68 VACATING ALLEY
ADJACENT TO LOTS # 4924-4923-4922
SEE DEED VOL. # 479 Pg. # 491
PLAT BOOK - # 11 Pg. # 146

T. K. Jacobs Fifth Addition to Lima, Ohio, is laid out in the S. W. cor of the S. E. 1/4 of S. E. 1/4 of Sec. 31 Township three (3) South Range seven (7) East, Containing 1 54/100 acres. The size of each lot, width of all streets and alleys are all marked on the plat.

J. C. McCullough, C. E.

I hereby dedicate to the City of Lima, Ohio, the streets and Alleys as Marked on this plat.

T. K. Jacobs.

The State of Ohio,

Allen County, SS:

Personally appeared before me, a Notary Public in and for said County T. K. Jacobs who acknowledged that he did sign the foregoing instrument for the uses and purposes therein named. In Testimony Whereof, I have hereunto set my hand and Notarial seal this 17th day of July A. D. 1893.

(Seal) Thos. R. Shaw, Notary Public.

This is to Certify that this plat was duly accepted by the City Council July 24th A. D. 1893 at Lima, Ohio.

(Seal) J. Boyd Douglass, City Clerk.

Rec'd for Record July 25th 1893.

Recorded July 27th 1893. George Monroe, Recorder.

March 1913.

I hereby Certify that the foregoing plat is correctly transcribed.

F. A. Stepleton, Recorder.

I hereby certify the above plat is correctly transcribed this 30th day of June, 1952.

Morgan D. Davis
County Recorder

Subdivision of McDonalds Addition to Lima.
By Shroyer, Houtzer & Osburn.

The above numbered and platted to front on Wayne Street are laid off on Inlots Nos. 17, 18, 19, 20 in McDonalds Addition to Lima, Allen County, Ohio, fronting on Pierce Street as numbered and platted. The owners of said original lots wishing to change the fronts said lots to front on Wayne Street, make the above plat for that purpose. Inlot No. 17 in the New Plat contains 55 feet off the East ends of Inlots Nos. 17, 18, 19, & 20 of the old plat. Inlot No. 18 in the New Plat contains 45 feet off of the West part of the East half of lots Nos. 17, 18, 19 & 20 of the old Plat. Inlot No. 19 in the New Plat contains 40 feet off of the East part of the West half of Inlots Nos. 17, 18, 19 & 20 of the old plat. Inlot No. 20 in the New Plat contains 60 feet off of the West end of Inlots Nos. 17, 18, 19 & 20 of the old Plat. We the undersigned owners of the property in the above plat desire to change the fronts therefor ask that this plat be placed on Record for that purpose.

As Witness our hands & seals this ____ day of September A. D. 1873.

Robert X. Houtzer, (Seal)
Calvin Osburn. (Seal)

Timothy Shroyer (Seal)
S. A. Baxter Sr. (Seal)
V. H. Houtzer, (Seal)

Received September 12th and Recorded the 22 A. D. 1873.

A. R. Krebs, Recorder, A. C. C.

Witness our hands and seals this 15th day of May A. D. 1876.

Signed, sealed & acknowledged
in presence of:

J. M. Osborn
D. C. Dalzell
Wm. C. Cobean
J. B. Townsend

S. A. Baxter (Seal)
Deborah E. Baxter (Seal)
A. C. Baxter (Seal)
V. H. Houtzer (Seal)
Adal Houtzer (Seal)
Frances A. Osborn (Seal)
Calven Osborn (Seal)

Timothy Shroyer (Seal)
Manerva Shroyer (Seal)
A. G. Lutz (Seal)
Flora Lutz (Seal)
Jacob Conrad (Seal)
Celestine Conrad (Seal)
Adah E. Houtzer (Seal)
his
Robert X. Houtzer (Seal)
Mark

State of Ohio, Allen County, SS:

Before me, James M. Townsend a Justice of the Peace in and for said County, personally appeared the above named Timothy Shroyer and Manerva Shroyer his wife, Jacob Conrad and Celestine Conrad his wife, Calven Osborn and Frances Osborn his wife, Robert Houtzer and Adda Houtzer his wife, Valentine H. Houtzer and Adaline Houtzer his wife, A. G. Lutz and Flora Lutz, his wife, Samuel A. Baxter and Deborah E. Baxter, his wife, and Alf C. Baxter and acknowledged the signing and sealing of the foregoing plat to be their voluntary act and deed. And the said Manerva Shroyer, Celester Conrad, Frances A. Osborn, Adda Houtzer, Adeline Houtzer, Flors Lutz and Deborah E. Baxter, being at the same time examined by separate and apart from their said husbands respectively and the contents of the foregoing instrument being made known to them by me they each then declared that they did each voluntarily sign, seal and acknowledged the same and that they are each still satisfied therewith this 15th day of May A. D. 1876.

James B. Townsend, J. P.

Received and Recorded May 20th 1876.

H. H. Heman, Recorder, Allen Co. Ohio

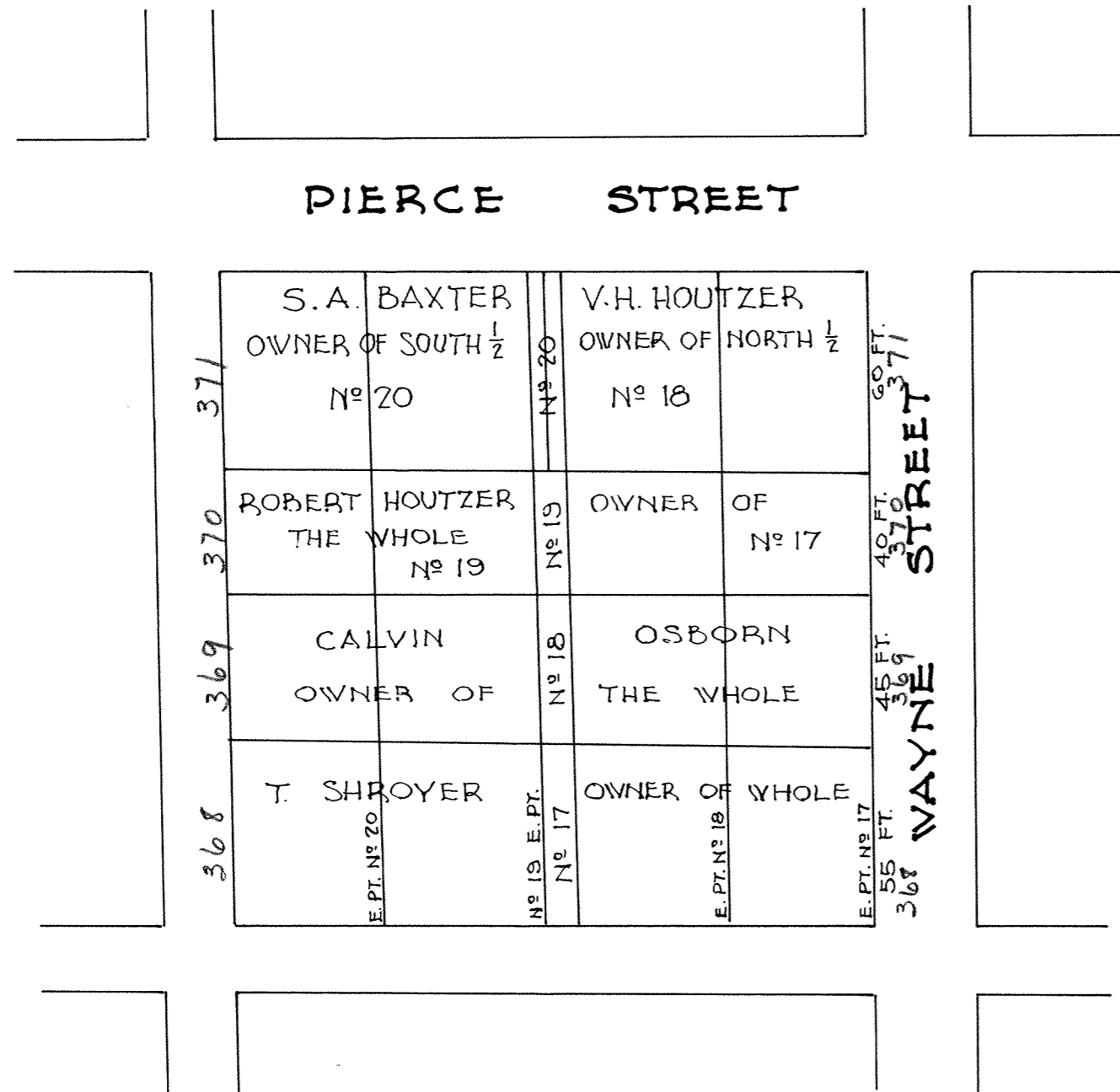
March, 1913

I hereby certify that the foregoing plat is correctly transcribed.

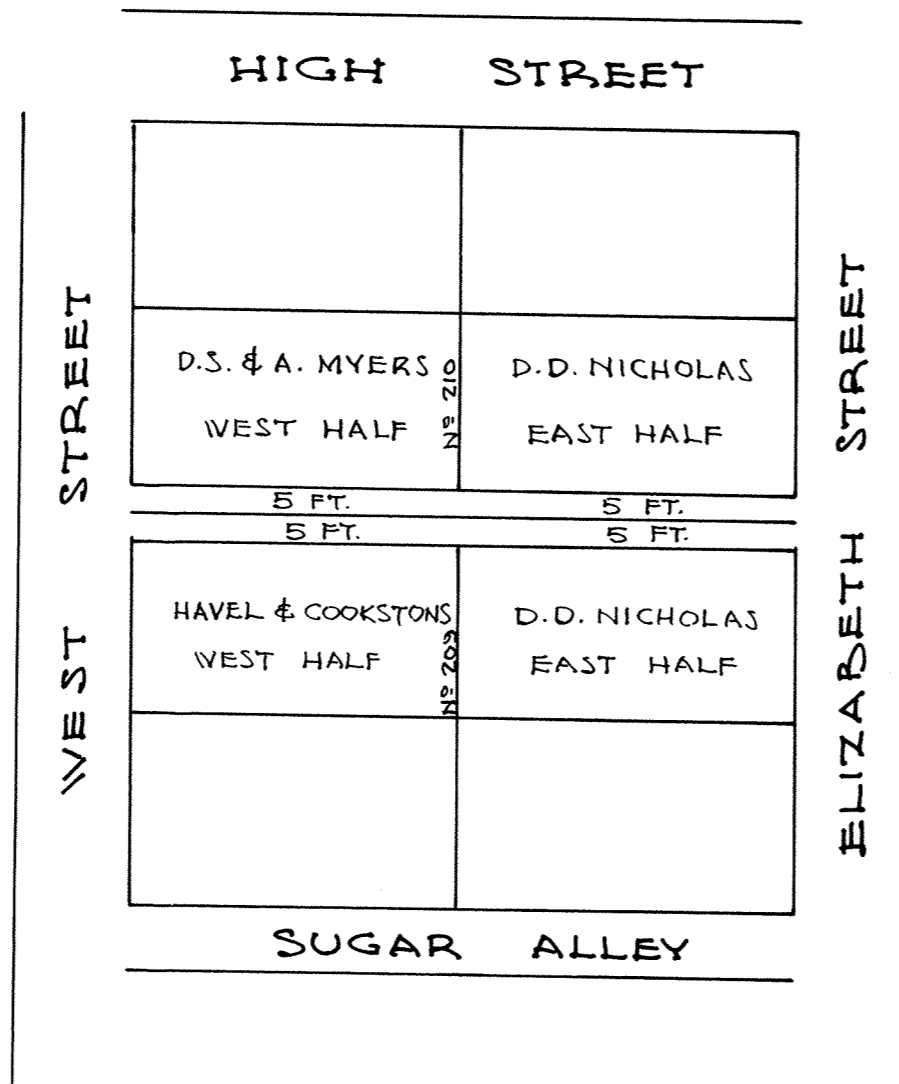
F. A. Stepleton, Recorder.

I hereby certify the above plat is correctly transcribed this 30th day of June, 1952.

Morgan N. Davis
County Recorder



PLAT
of
HAVEL COOKSTON & OTHERS
IN THE
ORIGINAL



Havel Cookston & Others.

An agreement between S. Havel & J. H. Cookston owners in fee of the west half of Inlot No. 209 Daniel S. Myers & Anna A. Myers owners in fee of the West half of Inlot No. 210 and D. D. Nicholas owner in fee of the East half of Inlot No. 209 and the East half of Inlot No. 210 all in the original Plat of Lima, Allen County, Ohio, as represented by the annexed Plat. And we S. Havel, J. H. Cookston, Daniel S. Myers, Anna Myers and D. D. Nicholas, do hereby mutually dedicate the right of way to so much of our respective lots as will make a ten foot Alley, as represented by the Red lines on the annexed plat, being five feet off of the North side of the whole length of Inlot No. 209 and five feet off of the South side of the whole length of Inlot No. 210 as a private Alley for mutual benefit of the present owners of said Lots and their heirs and assigns and the said parties do hereby request that said agreement and plat may be placed upon the Records of Allen County, for the foresaid purpose, as Witness our hands and seals this day of _____ A. D. 1873.

Signed and Sealed
in Presence of:

Sam'l. Havel. (Seal)
J. H. Cookston (Seal)
D. D. Nicholas, (Seal)
D. S. Myers, (Seal)
Emma J. Myers, (Seal)

The State of Ohio,
Allen County, SS:

Before me, a Justice of the Peace in and for said County, personally appeared S. Havel, J. H. Cookston, D. S. Myers, Anna Myers and D. D. Nicholas and acknowledged that they did sign and seal the foregoing agreement and that the same is their free act and deed for the purpose therein mentioned.

In Witness Whereof, I have hereunto set my hand officially this 18th day of September A. D. 1873.

Samuel A. Baxter, J. P.

Received Sept. 20th and Recorded the 23rd 1873.

A. R. Krebs, Recorder, A. C. O.

March, 1913.

I hereby Certify that the foregoing plat is correctly transcribed.

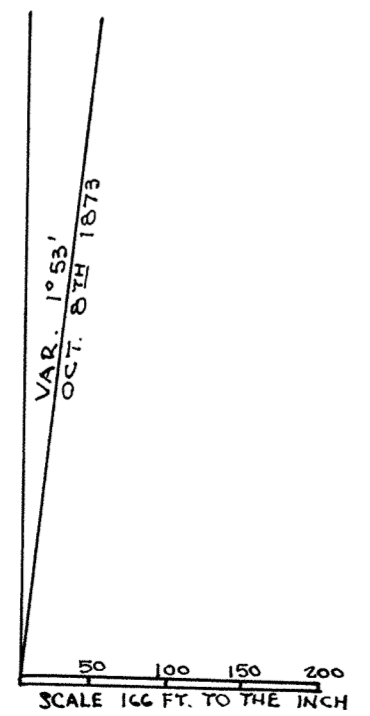
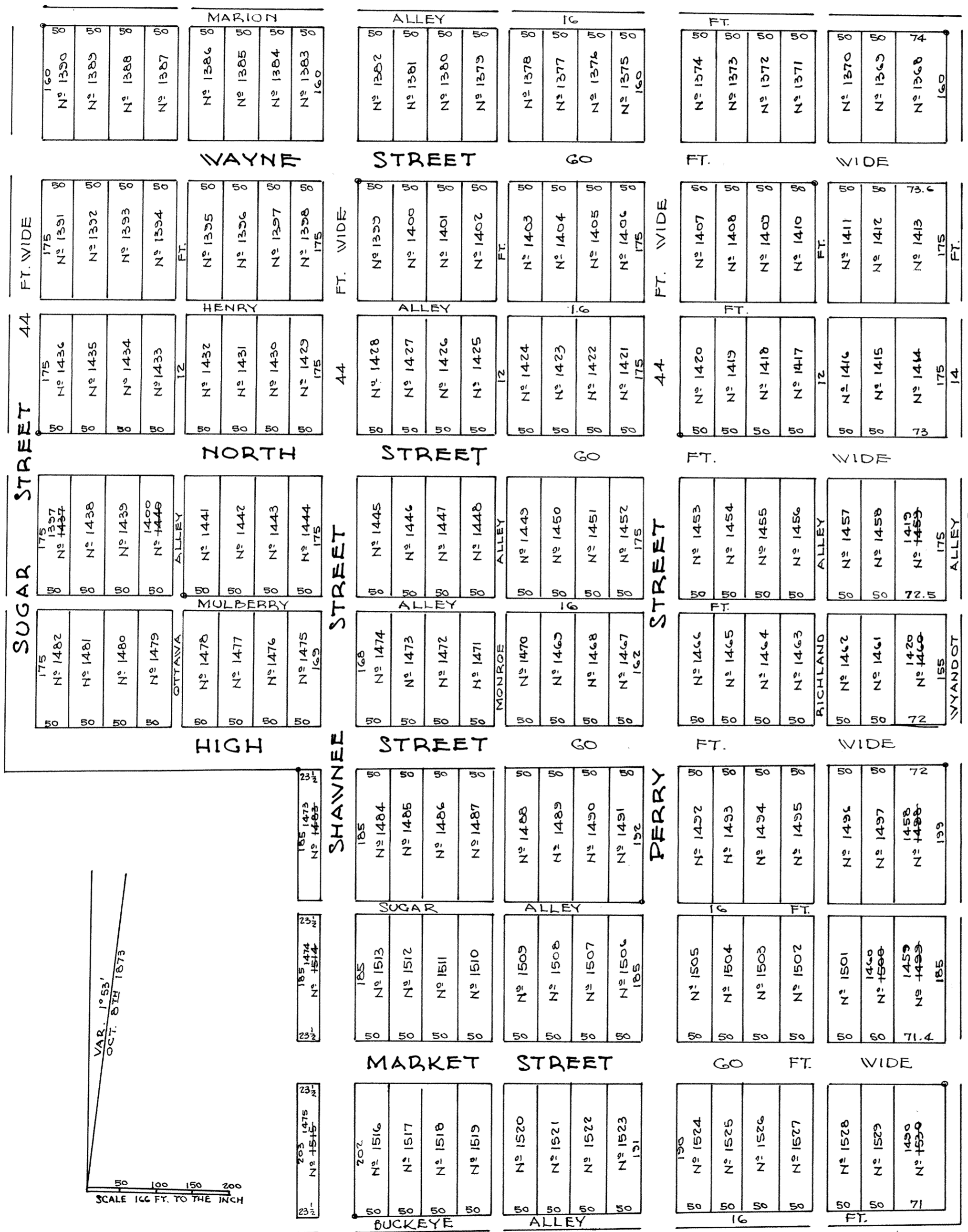
F. A. Stepleton, Recorder.

I hereby certify the above plat is correctly transcribed this 30th day of June, 1952.

Morgan D. Davis
County Recorder.

FOR RE-NUMBERING OF LOTS SEE PAGE 36 FOR OLD & NEW NUMBERS.

PLAT OF STANDIFORDS ADDITION TO THE CITY OF LIMA



Standifords Addition to the City of Lima, Ohio, is laid out on the central part of the West half of the North West quarter of section thirty two (32) Township three (3) South Range Seven (7) East of the first principal Meridian and occupies 46-67/100 acres of land. The size of all lots and the width of all streets and alleys are marked on the plat in feet. The streets and alleys crosses at right angles except High Street which bears North 89° 10' East. There are stone planted at the following corners from which to make future surveys. At the North East of Lot No. 1368 at the North West of Lot No. 1390 at the North West of lot No. 1399 at the South West corner of Lot No. 1420 at the North East corner of lot No. 1410 at the North west corner of lot No. 1483, at the South West corner of Lot No. 1516 at the North East corner of lot 1498 at the North East - - lot 1530 at the South West corner of lot No. 1441 at the South East corner of lot No. 1491 and at the South West corner of lot No. 1436 all of these stone are dressed free-stone and are marked. I hereby Certify that the foregoing Plat and description of Standifords Addition to the City of Lima, Ohio, is correct as surveyed by me October 8th to 18th 1873.

D. D. Nicholas, Surveyor Allen Co. Ohio.

In Witness Whereof, I Aquilla Standiford have hereunto set my hand and seal this twenty ninth day of October in the year of our Lord one thousand Eight hundred and seventy three.

Aquilla L. Standiford, (Seal)

Signed, Sealed and Acknowledged by Aquilla Standiford in our Presence this 29th day of Oct. A. D. 1873.

J. F. Brotherton, H. W. Stevens.

The State of Ohio, Allen County, SS: Before me, J. F. Brotherton a Notary Public in and for Allen County, Ohio, personally appeared Aquilla Standiford and acknowledged the signing and sealing of the foregoing Plat and known as Standifords Addition to Lima, Allen County, Ohio, and that the same is his free act and deed, for the use and purpose in said Plat set forth and expressed and thereby acknowledged the same to be intended as for an Addition to Lima, Allen County, Ohio, herein set forth and expressed.

In Testimony Whereof, I have hereunto set my hand and seal this 29th day of October A. D. 1873.

J. F. Brotherton, Notary Public, Allen County, Ohio.

Received for Record Oct. 29th 1873 & Recorded the 29 & 30th 1873.

A. R. Krebs, Recorder, A. C. O.

March 1913.

I hereby Certify that the foregoing plat is correctly transcribed.

F. A. Stepleton, Recorder.

For Ordinance # 141-82 to vacate Alley Between lots 1452 thru 1465 and part Alley Between 1455-1456 1461 and 1462 See Deed Vol. #650 Page 761, Plat Book #16 Page #68.

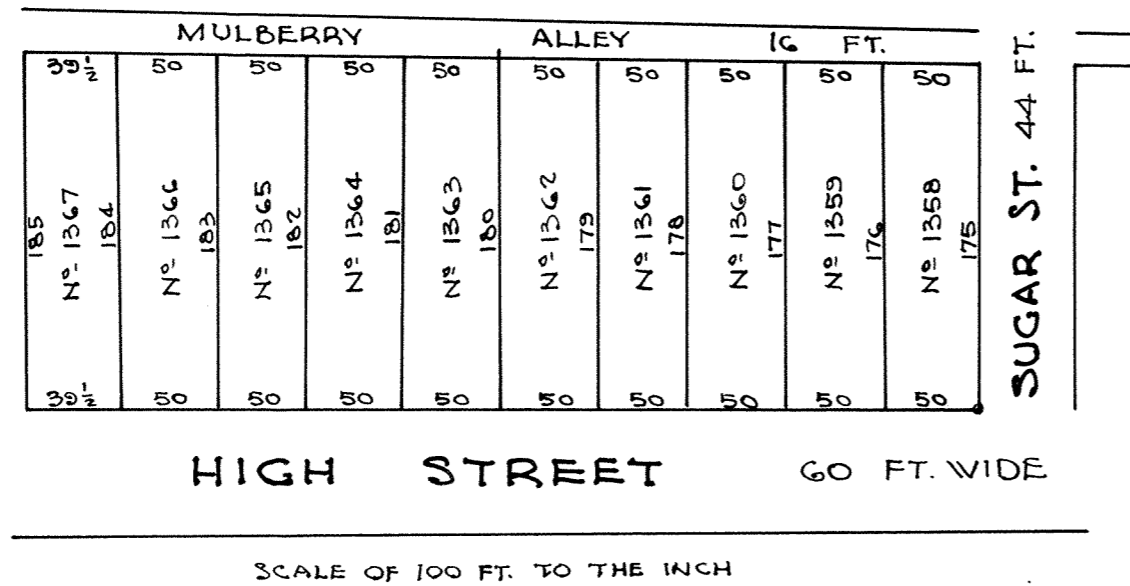
For ordinance 66-84 To vacate Alley Adj To Lots 1479 thru 1483 see Deed Vol #666 Page # 889 Plat Book #14 page # 125

For ordinance # 43-64 to vacate alley see Deed Vol. # 433 pgs. # 125. " " " " # 433 " # 127. " " " " # 433 " # 129.

I hereby certify the above plat is correctly transcribed this 30th day of June, 1952.

Morgan D. Davis, County Recorder

PLAT
OF
MOORE'S
ADDITION
TO
LIMA, OHIO.



Moore's Addition to the City of Lima, Allen County, Ohio is laid out on a part of the East part of the North East quarter of section Thirty-one (31) Township three (3) South Range Seven (7) East and more minutely described as follows: Beginning at a stake on the East line of said section thirty one on the South line of High Street. Thence West on South line of High Street Seven (7) chains and seventy five (75) --- Thence North three (3) chains and ninth-five (95) links, thence East Seven (7) chains and seventy-five (75) links to the East line of said section. Thence South Three (3) chains and eighty (80) links and Containing 3 acres of land. The size of all lots are marked on the Plat in feet and the width of Streets and Alleys are marked on the Plat in feet. There is a stone planted at the South East Corner of lot No. 1358, and a stone planted 10 feet East of the South West corner of lot No. 1367, from which to make future surveys. I hereby Certify that the above Plat is correct as surveyed by me the 20th & 21st days of June A. D. 1873.

D. D. Nicholas, Surveyor,
Allen Co. Ohio.

The undersigned Henry A. Moore and E. M. Moore Proprietors of the above Platted Addition to Lima, Ohio, was made at our instance and request, and all streets and Alleys therein designated by hereby devoted to the Public as Public Highways and asks that the same be admitted to Record according to the statutes in such cases made and provided.

In Testimony Whereof we have set our hands and seals this 25th day of November A. D. 1873.

H. A. Moore,
Mrs. E. M. Moore.

Signed & Sealed
in Presence of:

J. F. Brotherton,
Sarah Earnst.

The State of Ohio, Allen County, SS:
Before me, J. F. Brotherton, a Notary Public in and for the said County of - - - - personally appeared H. A. Moore and E. M. Moore wife of H. A. Moore, both of whom are personally known to me and acknowledged that they did sign and seal the foregoing plat and known as Moore's Addition to the City of Lima, Allen County, Ohio, for the use and purpose herein set forth and expressed. And I further Certify that I did examine the said E. M. Moore separate and apart from her said husband H. A. Moore and did then and there make known to her the contents of the same and upon that examination she did declare that she did voluntarily sign, seal and acknowledged the same and is still satisfied therewith. In Testimony Whereof I hereunto set my hand & official seal this 25th day of November A. D. 1873.

(S E A L) J. F. Brotherton, Notary Public,
Allen Co. O.

Received November 25th 1873 & Recorded December 22nd 1873.

A. R. Krebs, Recorder, A. C. O.

March 1913.

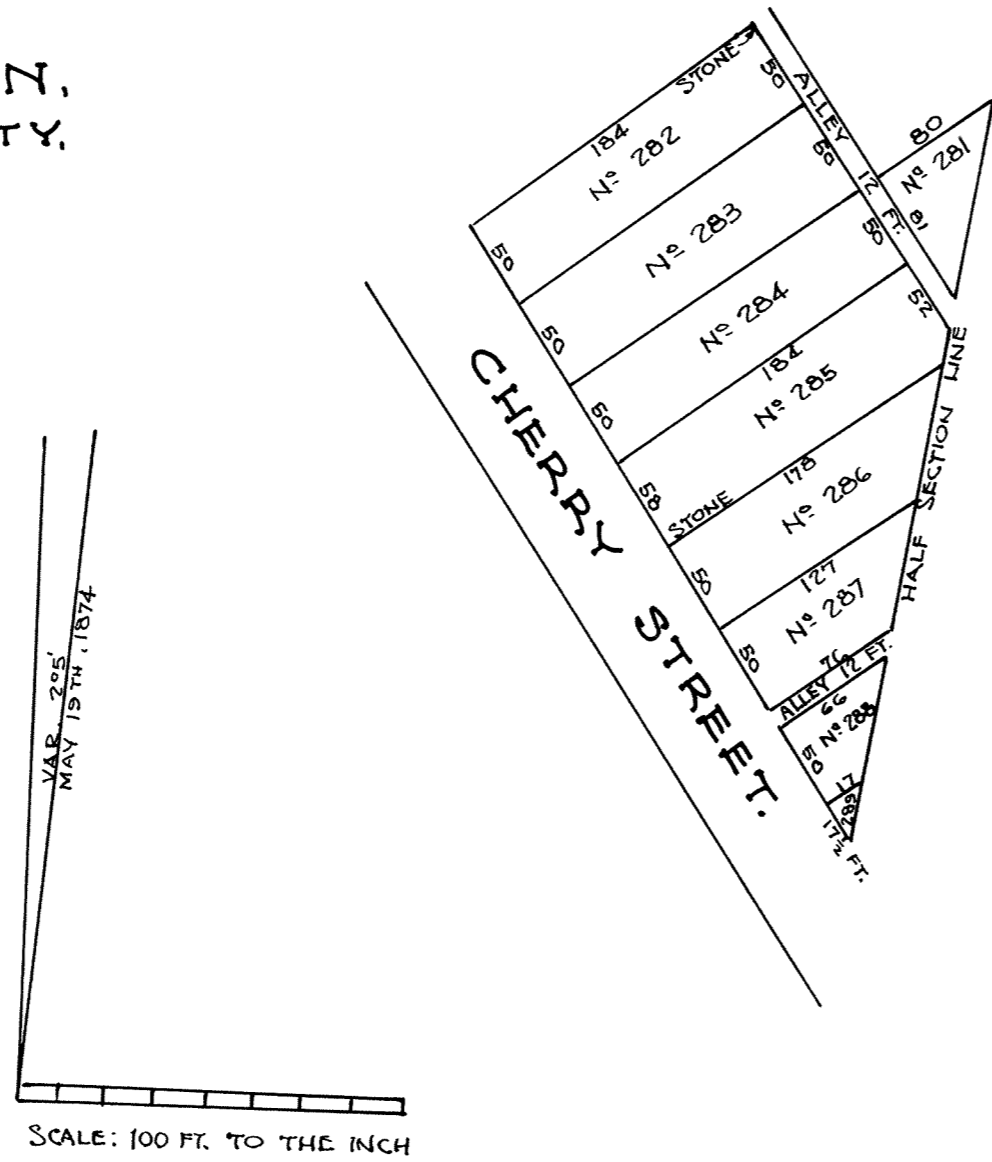
I hereby Certify that the foregoing plat is correctly transcribed.

F. A. Stepleton, Recorder.

I hereby certify the above plat is correctly transcribed this 30th day of June, 1952.

Morgan D. Davis
County Recorder

PLAT
OF
FERRALLS
ADDITION
TO
BLUFFTON,
ALLEN COUNTY,
OHIO.



Ferralls Addition to the Village of Bluffton, Allen County, Ohio, is laid out on Lot Fifty nine in said Village. The width of Streets and Alleys are marked on the plat and Also the size of all Lots. there is a stone planted at the North corner of Lot No. 282 and a stone planted at the South corner of Lot No. 285 from which to make future surveys. I hereby Certify the above is a correct Plat of Ferralls Addition to Bluffton, Allen Co. Ohio as surveyed by me the 19th day of May 1874.

D. D. Nicholas, Surveyor A. C. O.

We the undersigned proprietors of the above Platted Addition being Ferralls Addition to the Village of Bluffton, Ohio, was made at our instance and request and all Streets and Alleys therein designated be donated to the Public as Public highways and ask that the same be admitted to Record as provided by the Statutes in such cases.

Signed and Acknowledged	H. J. Call,	(Seal)
in presence of us:	Mrs. N. J. Call,	(Seal)
	John H. David,	(Seal)
C. P. Allen	Mary E. David,	(Seal)
A. J. Owens.	Paul Mann,	(Seal)
	Alvira Mann,	(Seal)
	W. L. Ferrall,	(Seal)
	R. J. Ferrall,	(Seal)

The State of Ohio,
Allen County, SS:

Before me, a Notary Public in and for said County, personally appeared Hud J. Call and Mrs. N. J. Call, John David and Mary E. David, Paul Mann and Almola Mann; W. L. Ferrall and R. J. Ferrall and acknowledged that they did sign and seal the foregoing instrument and that the same is their free act and deed.

In Testimony Whereof, I have hereunto set my hand and Notarial Seal this 21st day of May A. D. 1874.

(Seal) A. J. Owens, Notary Public.

Received May 23rd and Recorded the 25th 1874.
A. R. Krebs, Recorder A. C. O.

April, 1913.

I hereby Certify that the foregoing Plat is correctly transcribed.

F. A. Stepleton, Recorder.

I hereby certify the above plat is correctly transcribed this 30th day of June, 1952.

Morgan D. Davis
County Recorder

FISK'S
ADDITION
TO
LIMA, OHIO.

WEST ST. 60'	204'-3"	PUBLIC ALLEY 16'	204'-3"	ELIZABETH ST. 60'
	4938		4925	
	4937		4926	
	4936		4927	
	4935		4928	
	4934		4929	
	4933		4930	
4932	4931			

July 14th 1890. Fisks Addition to Lima, Ohio, is laid out on out lot 181 and the South half of Out Lot No. 182 (New Numbers) in Lockwoods Add. to Lima. The size of all lots, width of streets and alleys, and location of monuments, are all marked on the plat. I hereby certify that this plat corresponds with the plat of the Platting Commission, and with plats of adjoining Additions.

J. C. McCullough, City C. E.

I hereby certify that this plat was accepted by the common council of Lima, Ohio, at a regular meeting July 14th 1890, as Fisks Addition to Lima, Ohio.

J. V. Smiley, City Clerk.

Received for Record Aug. 9th 1893.
Recorded Aug. 12th 1893.

George Monroe, Recorder.

April 1913.

I hereby Certify that the foregoing plat is correctly transcribed.

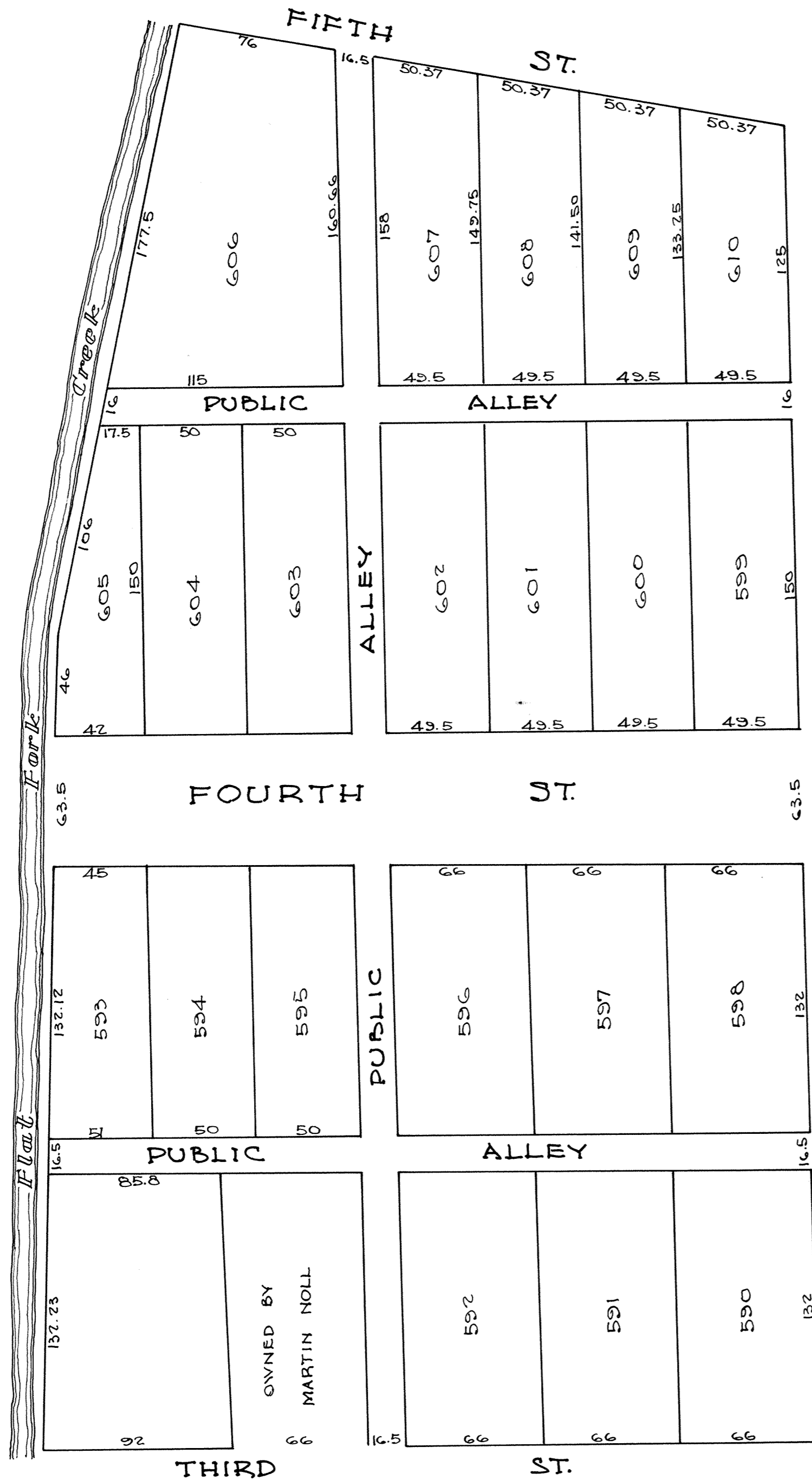
F. A. Stepleton, Recorder.

I hereby certify the above plat is correctly transcribed this 30th day of June, 1952.

Morgan D. Davis
County Recorder

VERNER'S
ADDITION
TO
DELPHOS

SCALE: 50 FT. TO 1 IN.



This Addition is laid out on the South central part of the east half of the South west quarter of section 19 Township 2 south range 5 East of the first principal meridian of Ohio. The dimensions of each lot and the widths of street and alley are plainly marked on the Plat. I hereby Certify that this plat and description correctly represents Werner's Addition to Delphos, Ohio, and the same is laid out in conformity with street lines established by survey made in 1891.
L. F. Prevost, Civil Engineer.
Lima.

Know all Men by These Presents: That we Philip Jacob Werner and Catharine Werner, his wife do hereby dedicate to the Village of Delphos, Ohio, for the use of the Public, the streets and alleys as shown by the accompanying Plat. Witness our hands and seals this 6th day of October, 1891.
Phillip Jacob Werner, (Seal.)
Catharine Werner, (Seal.)
Signed and acknowledged before C. M. Tolan.
F. F. Leland.

State of Ohio,) SS:
Van Wert County.)
Before me, a Notary Public in and for said County and State personally appeared Philip Jacob Werner and Catharine Werner, who acknowledged the signing of the foregoing instrument to be their free act and deed. Witness my hand and Notarial seal this 6th day of October 1891.
(Seal.) F. F. Leland, Notary Public.

Approved by the Council of the Village of Delphos, Ohio, October 31st 1893.
(Seal.) J. F. Lindemann, Clerk.

Rec'd for Record Nov. 9th 1893.
Recorded Nov. 9th 1893.
George Monroe, Recorder.

April, 1913.

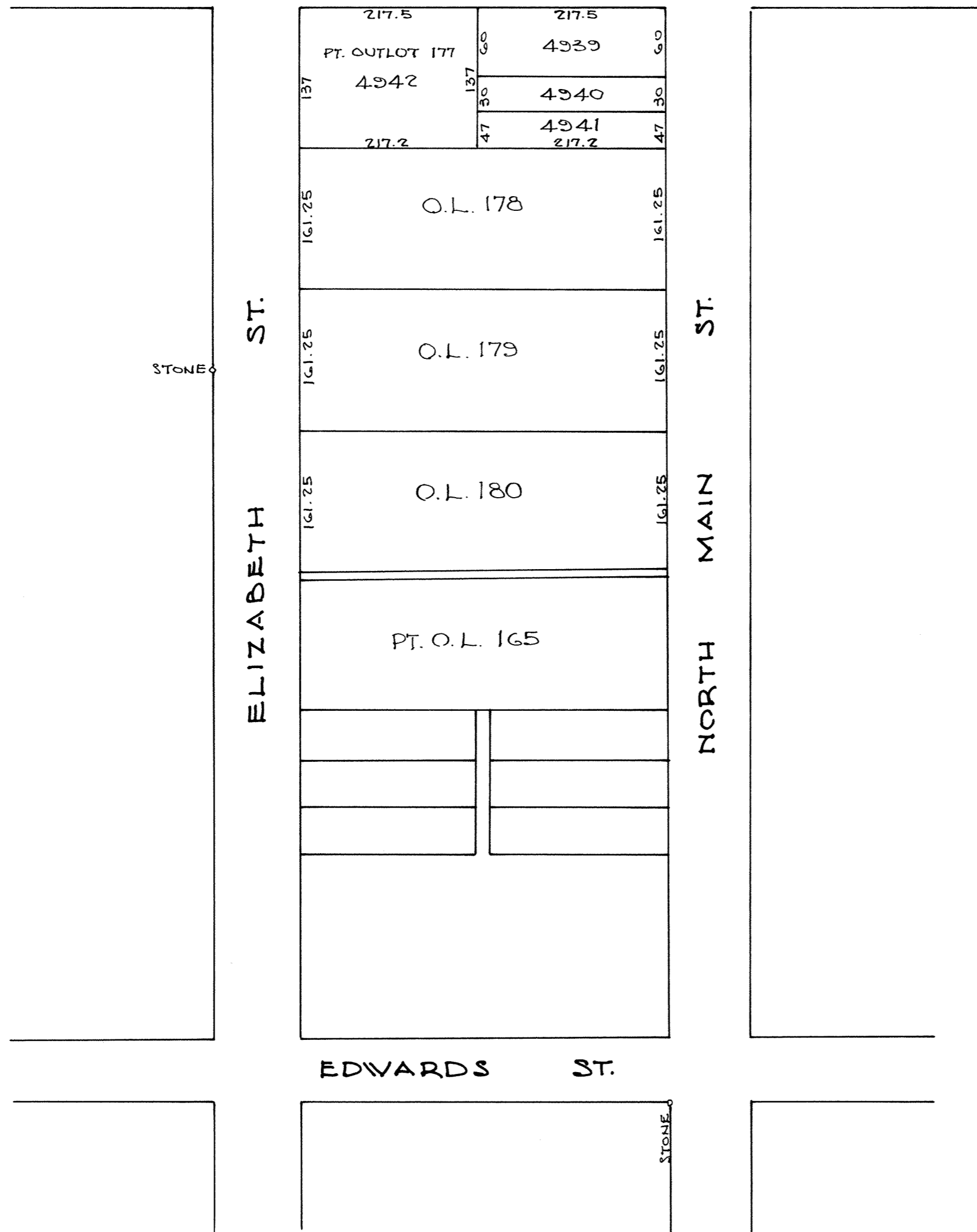
I hereby Certify that the foregoing Plat is correctly transcribed.
F. A. Stepleton, Recorder.

I hereby certify the above plat is correctly transcribed this 30th day of June, 1952.

Morgan D. Davis
County Recorder.

SUB-DIVISION OF OUT LOT 177
 IN
 BADEAU & LOCKWOOD'S
 ADDITION
 TO
 LIMA, OHIO.

O' CONNER AVE.



Sub-Division of Out Lot 177 in Badeau and Lockwood's
 Addition to Lima, Ohio

There is a monument marking the division between the Hughes
 Portion of Out Lot 165, from which future surveys can be
 made.

I certify this Plat to be correct as surveyed by me
 July 20th, 1893.

J. C. Cronley.
 Co. Surveyor.

Rec'd for Record Dec. 19th 1893.

Recorded Dec. 19th 1893.

George Monroe, Recorder.

April 1913.

I hereby Certify that the foregoing Plat is correctly transcribed.

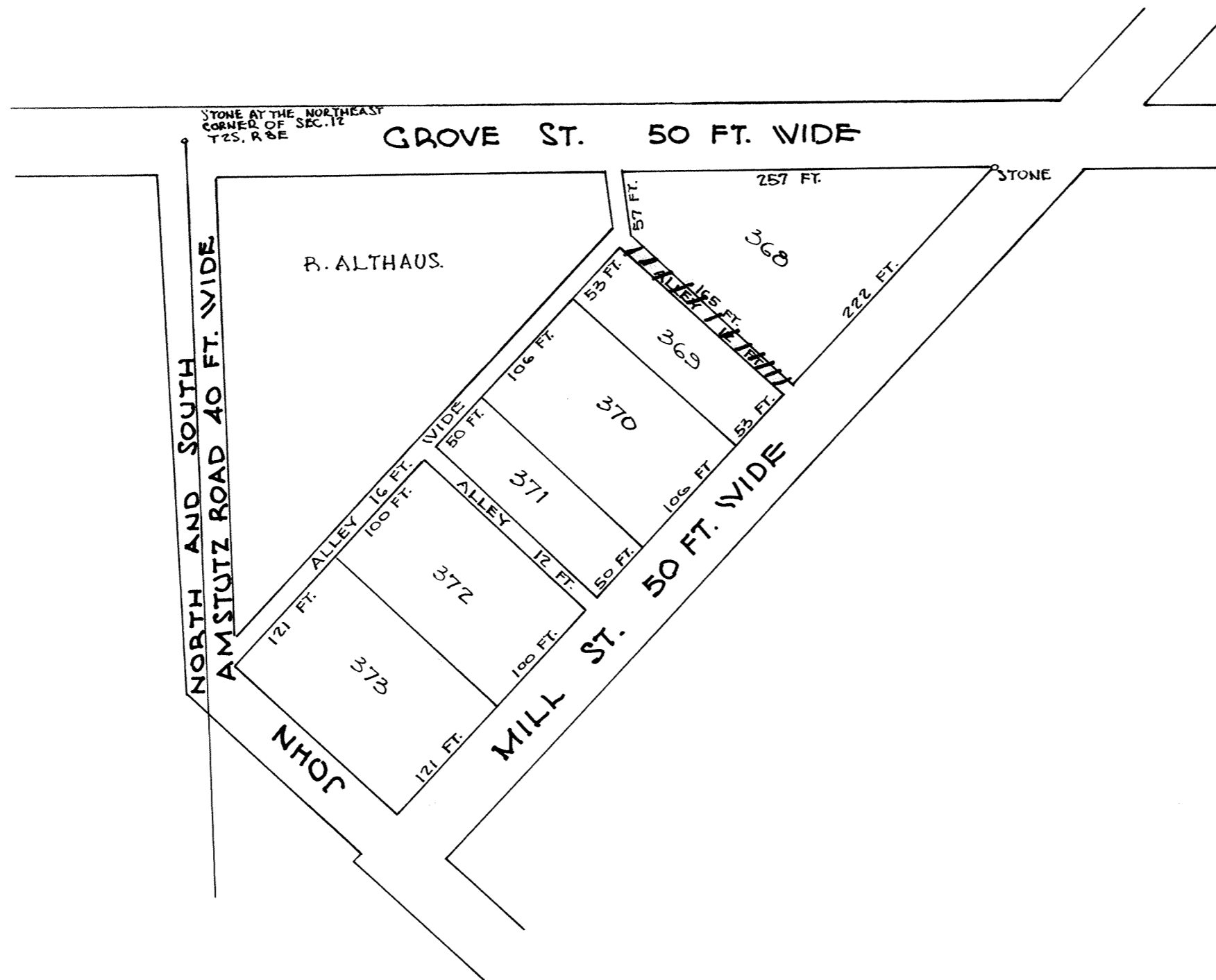
F. A. Steplston, Recorder.

I hereby certify the above plat is correctly transcribed this 30th day
 of June, 1952.

Morgan N. Davis
 County Recorder

RUDOLPH ALTHAUS, B.F. BIERY, LYDIA STAUFFER, FRANK SCOTT, & GIDEON KLAYS

ADDITION
TO THE
INCORPORATED VILLAGE
OF
BLUFFTON.



Rudolph Althaus, B. F. Biery, Lydia Stauffer, Frank Scott, and Gideon Klays Addition to the Incorporated Village of Bluffton, Allen County, Ohio, of Inlots as located and platted. Embraces Two 40/100 Acres of land in and being in the North West part of the North West quarter of the North west quarter of Section number twelve (12) Town two (2) South Range eight (8) east and being in the Village of Bluffton, Allen County, Ohio, and beginning at a stone at the east corner of Inlot number 368, said stone being described in a deed from R. Althaus to B. F. Biery. The width and depth of Inlots and width of streets and alleys are marked in feet. (See Marked in red ink on plat) A stone monument was erected at the North east corner of Inlot number 368 and at the North east corner of Inlot number 371, and at the South east corner of same to lot to mark future surveys. Mill Street bears South forty five degrees west. Grove Street bears South eighty seven and one half degrees east said lots in said Addition are numbered as follows to wit: Number 368 belongs to B. F. Biery. Inlot number 369 belongs to Lydia Stauffer, Inlot number 370 belongs to Frank Scott, Inlot number 371 belongs to Gideon Klay and Inlots number 372 and 373 belongs to Rudolph Althaus. I do hereby Certify that the plat survey and description is correct as surveyed by me this 8th day of November, A. D. 1893.

S. J. Brand, Surveyor.
Know all Men by these presents That we Rudolph Althaus, B.F. Biery, Lydia Stauffer, Frank Scott and Gideon Klay, proprietors and owners in fee of the lands embraced in the annexed plat and survey above given do hereby dedicate in pursuance and as provided by the statutes, the Streets and Alleys in said plat described are donated to public use hereby intended in all things to comply with statutes in that behalf enacted.

Executed in presence of:
 David S. Fensler,
 Henry L. Romey,
 John A. Amstutz,
 S. J. Brand.
 Rudolph Althaus, (Seal)
 B. F. Biery (Seal)
 Lydia Stauffer (Seal)
 Frank Scott. (Seal)
 Gideon Klay. (Seal)

State of Ohio,
 Allen County, SS: Before me, a Notary Public in and for said County personally appeared the above named Rudolph Althaus, B. F. Biery, Lydia Stauffer, Frank Scott and Gideon Klay, who acknowledged that they did sign and seal the foregoing instrument and that the same is their free act and deed.
 In Testimony Whereof, I have hereunto set my hand and seal this 11th day of November A. D. 1893.

(Seal) Henry L. Romey, Notary Public,
 Allen County, Ohio.

Bluffton, Ohio, Nov. 20th 1893. This is to certify that the accompanying plat of R. Althaus, B. F. Biery, Lydia Stauffer, Frank Scott & Gideon Klay's Addition to the incorporated village of Bluffton, Allen County Ohio, has been accepted by the Village Council and the Clerk was authorized to attach certificate thereto.

(Seal) Theo. G. Scheid, Clerk of Village.

Rec'd for Record Dec. 26th 1893, Recorded Dec. 28th 1893. George Monroe, Recorder.

April, 1913.

I Hereby Certify that the foregoing Plat is correctly transcribed.

F. A. Stepleton, Recorder.

I hereby certify the above plat is correctly transcribed this 30th day of June, 1952.

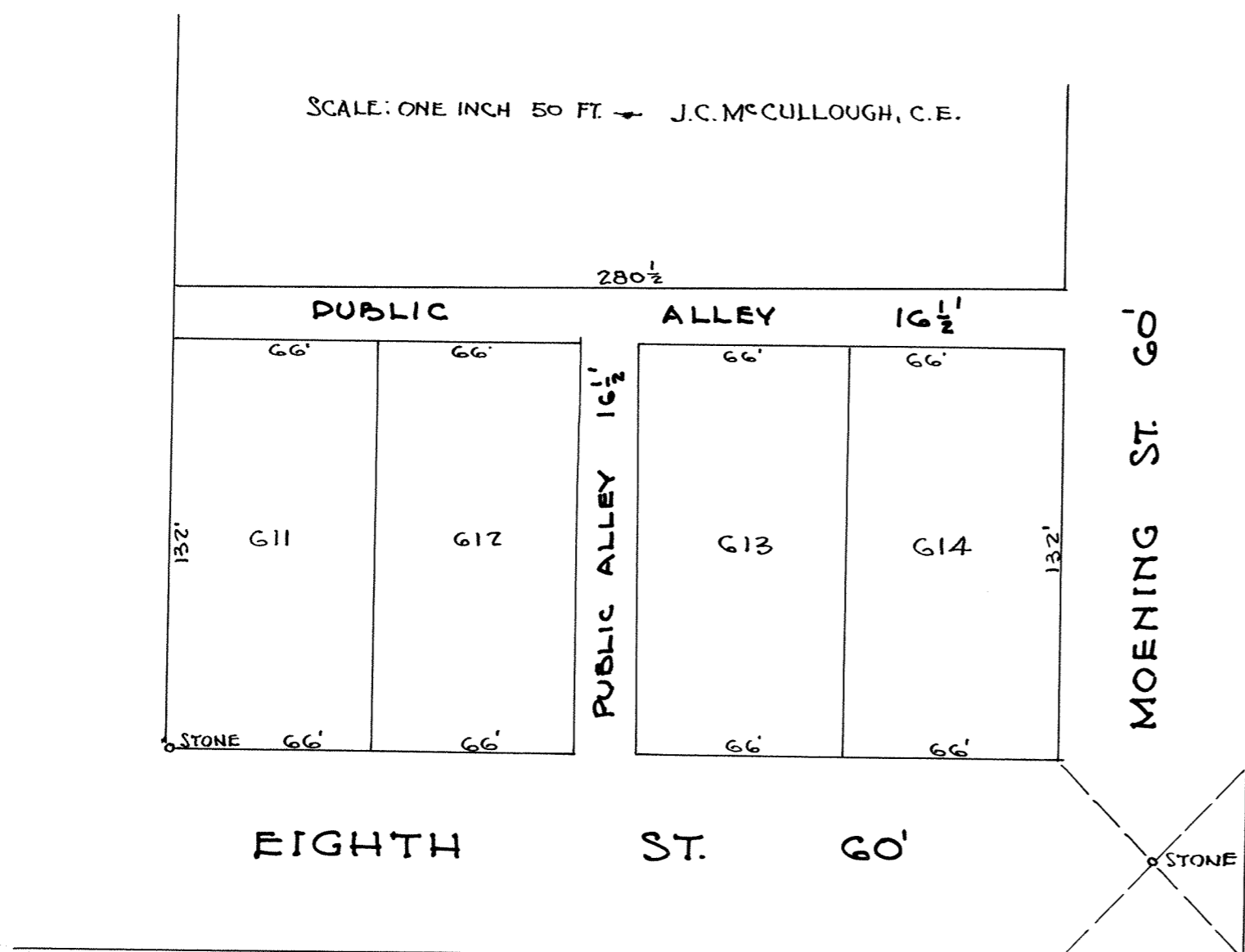
Morgan D. Davis
 County Recorder

For Ordinance # 23-82 for Dedication of Kibler Street (lot 373) See Deed Vol 694 Page 454.

For Ordinance # 25-00 to Vacate Alley between lots 368-369 See Deed Vol 878 Pg 330.

JOHN TRENTMANS

ADDITION TO DELPHOS OHIO



*For vacation of alley along lots 612 + 613
See Deed Vol. # 378. Page # 630.
For Ordinance # 1251B to Vacate Alley adjacent to lot 611
See Deed Vol 582 pg 570*

This is to certify that this plat was duly approved
by the Council of the Village of Delphos, Allen and
Vanwert Counties Ohio on Feb'y. 13th, 1894.

J. F. Linderman,
Clerk.

Entered for Transfer March 9th, 1894.

F. Walther, Deputy Aud.

John Trentmans Addition to Delphos Ohio is laid out on the South
end of out lot number fifty six (56) in Scotts Addition to Delphos
the width of all streets and alleys the size of each lot and the
location of monuments are all marked on the plat.

J. C. McCullough, P. E.

Know all men by these presents that we John H. Trentman and
Magdeline Trentman husband and wife do hereby dedicate to the
public the use of the Streets and alleys as shown in the accom-
panying Plat. Witness our hands and seals this 2nd day of
February 1894.

Signed and acknowledged
in presence of: John H. Trentman (Seal)
Magdalena Trentman (Seal)

James Craven,
F. F. Leland.

State of Ohio,
County of Allen SS:

Be It Remembered that on the 2nd day of February
A. D. 1894 before me the subscriber a Notary Public in and for said
county personally came John H. Trentman and Magdalena Trentman the
above named Grantors and acknowledged the signing thereof to be
their free act and deed.

In Testimony Whereof I hereunto subscribe my name and affix
my Notarial seal on the day and year last aforesaid.

(Seal) F. F. Leland,
Notary Public.

Rec'd for Record March 8th 1894.
Recorded March 12th 1894.

A. Harrod, Recorder.

April 1913.

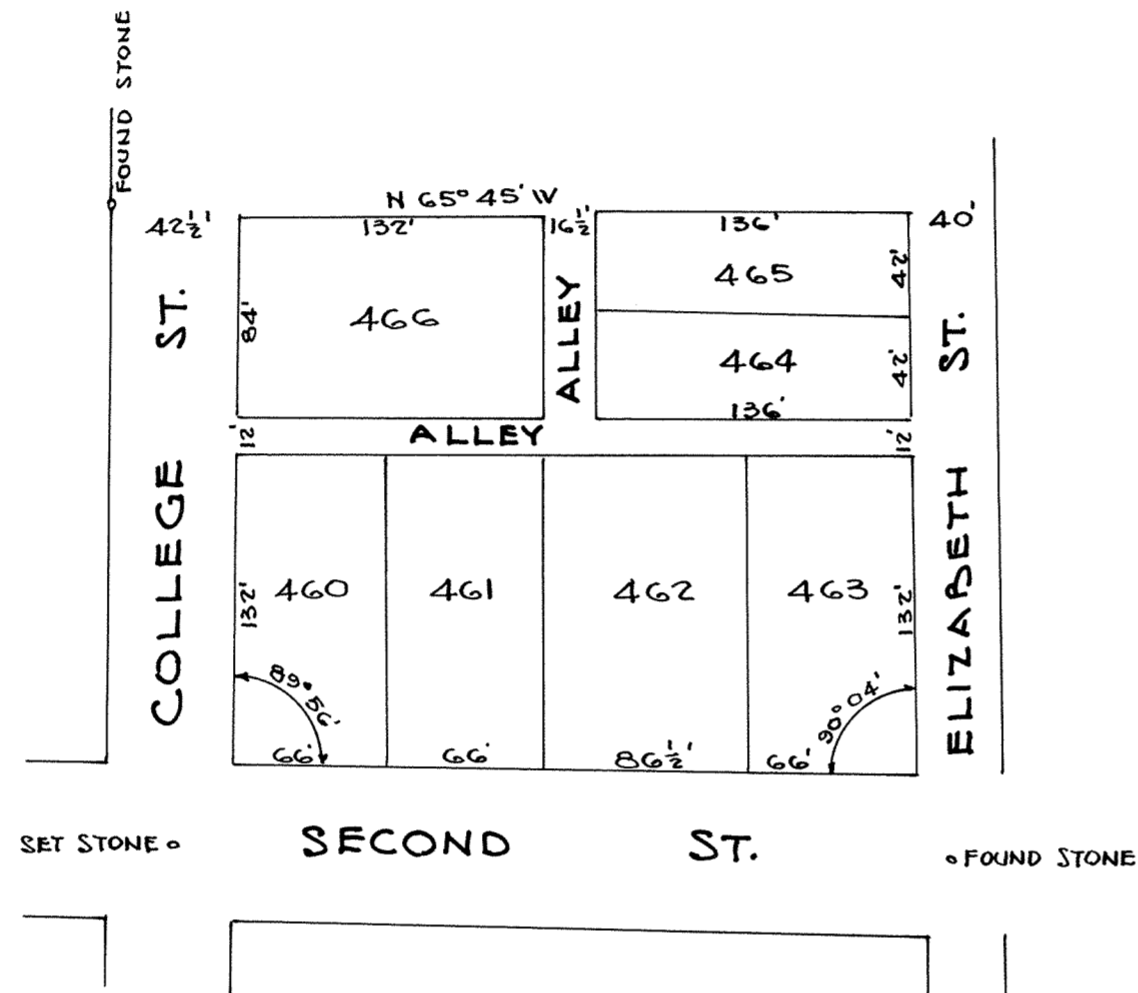
I hereby Certify that the foregoing Plat is correctly transcribed.

F. A. Stepleton, Recorder.

I hereby certify the above plat is correctly transcribed this
30th day of June, 1952.

Morgan D. Davis
County Recorder

GAYER'S
SUBDIVISION
SPENCERVILLE
OHIO



SCALE: 80 FT. = 1 INCH

J. J. Gayer's sub-division embraces Out Lot No. 21 of Wm. A. F. Meyers Addition to Spencerville Ohio. The Lots are numbered from 460 to 466 inclusive: Dimensions are marked in feet upon the plat: The bearings given are magnetic: The angles were turned from the vernier plate. I hereby certify the above survey and annexed plat to be correct as surveyed by me Sept. 13th 1894.

J. H. Beach, surveyor.

Spencerville Ohio. 189

Know all men by these Presents That I J. J. Gayer owner and proprietor of the lands embraced in the annexed plat, do hereby approve the plan of said plat and dedicate to public use Witness my hand this 7th day of Dec. 1894.

Jacob J. Gayer.

State of Ohio
Allen County, SS:

Before me a Mayor in and for said county, personally appeared the above named J. J. Gayer, who being duly sworn acknowledged the signing of the foregoing instrument to be his voluntary act and deed. Witness my hand and seal this 7th day of December 1894.

(Seal) J. J. Miller, Mayor.

Office of the Clerk of the Village of Spencerville Ohio This is to certify that the Village Council approved and accepted the annexed plat at a regular meeting of said council on this 12th day of December 1894.

(Seal) A. C. Harter, Village Clerk.

Received for Record April 23, 1895. Recorded June 24, 1895.

A. Harrod, Recorder.

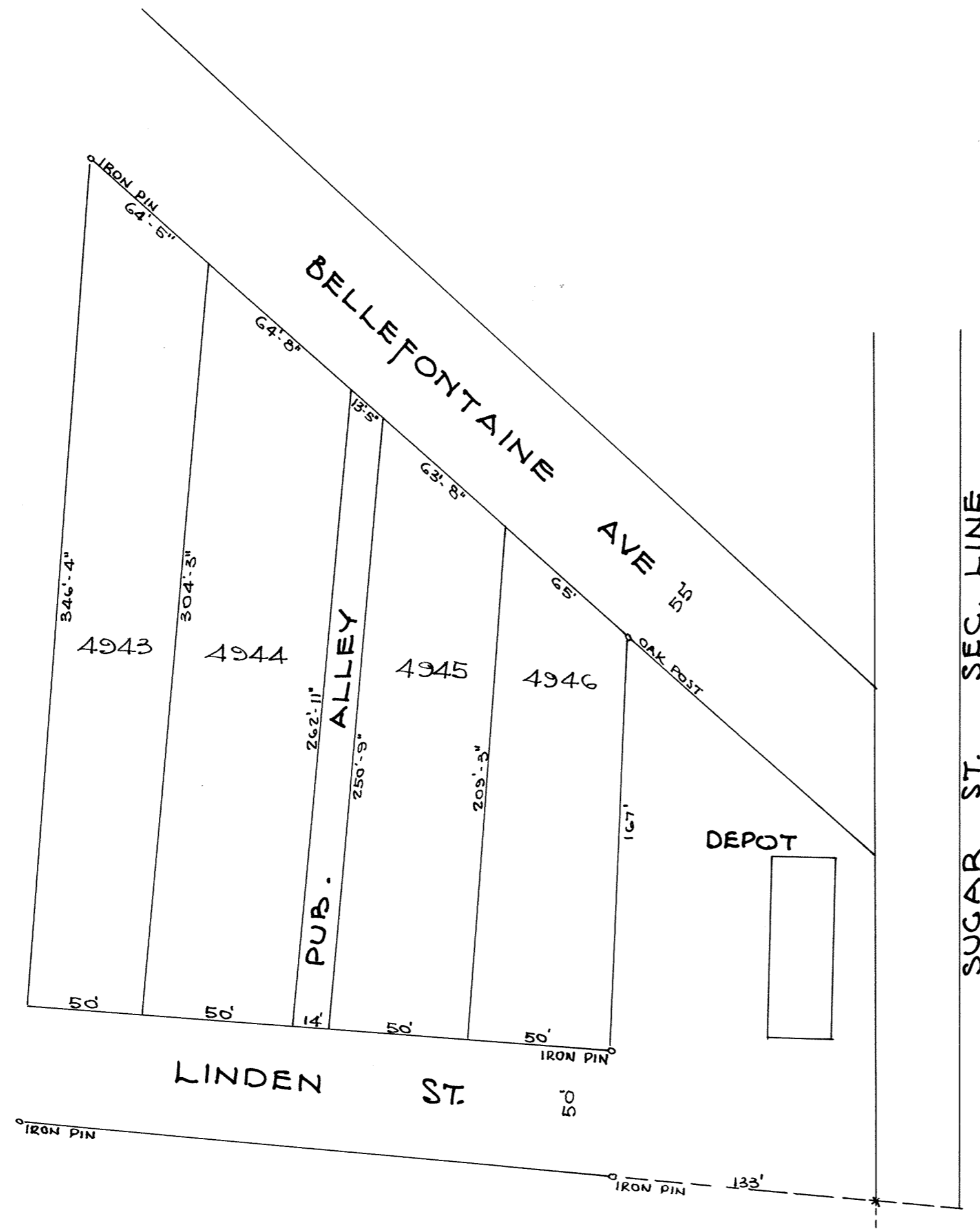
April, 1913.

I hereby Certify that the foregoing Plat is correctly transcribed.

F. A. Stepleton, Recorder.

I hereby certify the above plat is correctly transcribed this 30th day of June, 1952.

Morgan N. Davis
County Recorder



T. K. Jacob's Jr's Addn To Lima, O. Sixth Addn.

This Addition is in the N. E. part, E $\frac{1}{2}$ S. E. $\frac{1}{4}$ Sec 31 T 3 S R 7 E being 133 feet west of East line of said Sec. 31; Beyond this Survey from a monument on south line of Linden street 133 feet west of Section Line thence run North North 289 feet and 3 inches thence north westerly along the North Side of Bellefontaine Ave 275 feet and 10 inches thence South 468 feet and 4 inches to the south side of Linden Street Thence East 214 feet to the place of Beginning - The enclosed area is 1.85 acres- The dimensions of all lots are marked on this plat as are also all monuments. I Certify this plat and survey to be correct.

J. C. Cronley, surveyor.

T. K. Jacobs Jr.

Signed and Acknowledged in the presence of

C. J. Brotherton
J. F. Brotherton.

The State of Ohio Allen County, SS: Before me a Notary Public in & for Allen County Ohio personally appeared Thomas K. Jacobs Jr. and acknowledged that he did sign the foregoing plat That the streets and alleys are dedicated to the public for its use. In Testimony whereof I have set my hand and seal this 23 day of December 1895.

Cloyd J. Brotherton, Notary Public.
Allen Co. O.

(Seal)

The annexed plat as inspected, approved and accepted as an addition to the City of Lima, Ohio, by the City Council of Lima Ohio on Monday December 23rd A. D. 1895.

C. A. Lynch, City Clerk.

This is to certify that the above plat does not conflict with the work of the Platting Commission a per their map on file in my office. No streets or alleys having been laid down by them in the neighborhood of the above plat.

Lima O. Dec. 24th 1895.

R. H. Gamble, City Civil Engr.

Entered for Transfer Dec. 24th 1895
P. Walther, Co. Aud.

Rec'd for Record Dec. 24 - 1895. Recorded Dec. 24 1895.

A Harrod Recorder.

April 1913.

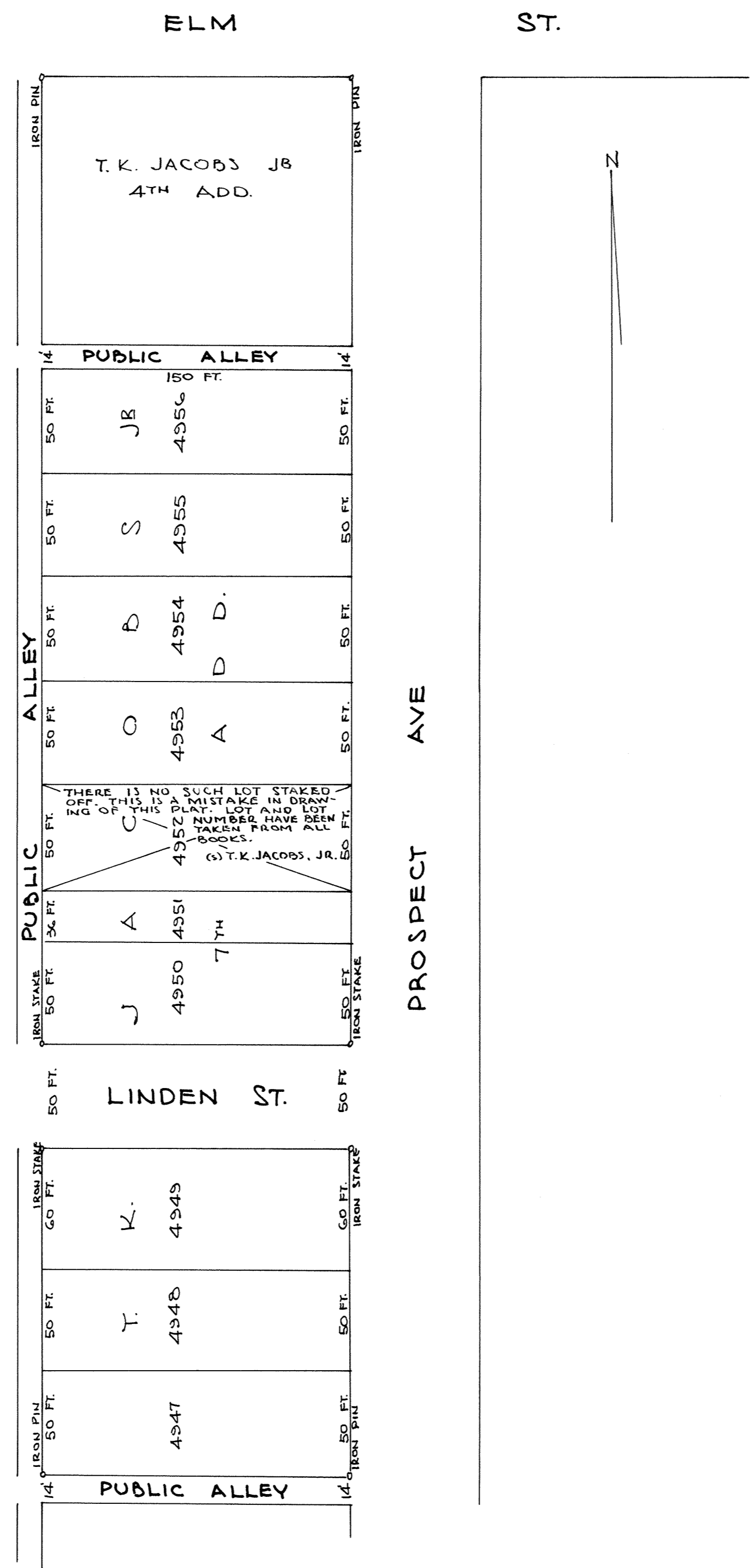
I hereby Certify that the foregoing plat is correctly transcribed.

F. A. Stepleton, Recorder.

I hereby certify the above plat is correctly transcribed this 30th day of June, 1952.

Morgan N. Davis
County Recorder

T. K. JACOBS JR.
7TH ADDITION
TO THE CITY OF LIMA
ALLEN CO. OHIO



T. K. Jacobs Jr. 7th Addition 7th

To the City of Lima,

Allen County Ohio is laid out in the north part of the east half of the South East $\frac{1}{4}$ of Section (31) Township (3) South Range (7) East I hereby Certify that monuments are placed as shown on Plat 2.16/100 Acres in the above signed Plat.

James Pillars Surveyor. April 10th 1896.

I hereby dedicate to the City of Lima Ohio the streets and Alleys as shown on this Plat.

Witness Signed T. K. Jacobs Jr.

Cloyd J. Brotherton.

The State of Ohio,
Allen County, SS: Personally appeared before me a Notary Public in and for Allen County Ohio Thomas K. Jacobs Jr. who acknowledges the signature of the foregoing plat for the use and purposes therein set forth in Testimony whereof I have hereto set my hand and seal this (13th) day of April 1896.

Cloyd J. Brotherton, Notary Public.

(Seal.) Allen County, Ohio

This is to certify that this Addition is laid out in conformity with other Additions Adjacent thereto.

L. F. Prevost.

City Civil Engineer April 13th 1896.

I do hereby Certify that the foregoing Plat was inspected approved and accepted as an Addition to the City of Lima Ohio by the City Council of said City at a regular meeting thereof Monday April 13th 1896.

C. E. Lynch City Clerk.

Entered for Transfer April 16th 1896. P. Walther County Auditor.
Rec'd for Record April 16th, 1896. Recorded April 20th 1896.

A. Harrod, Recorder.

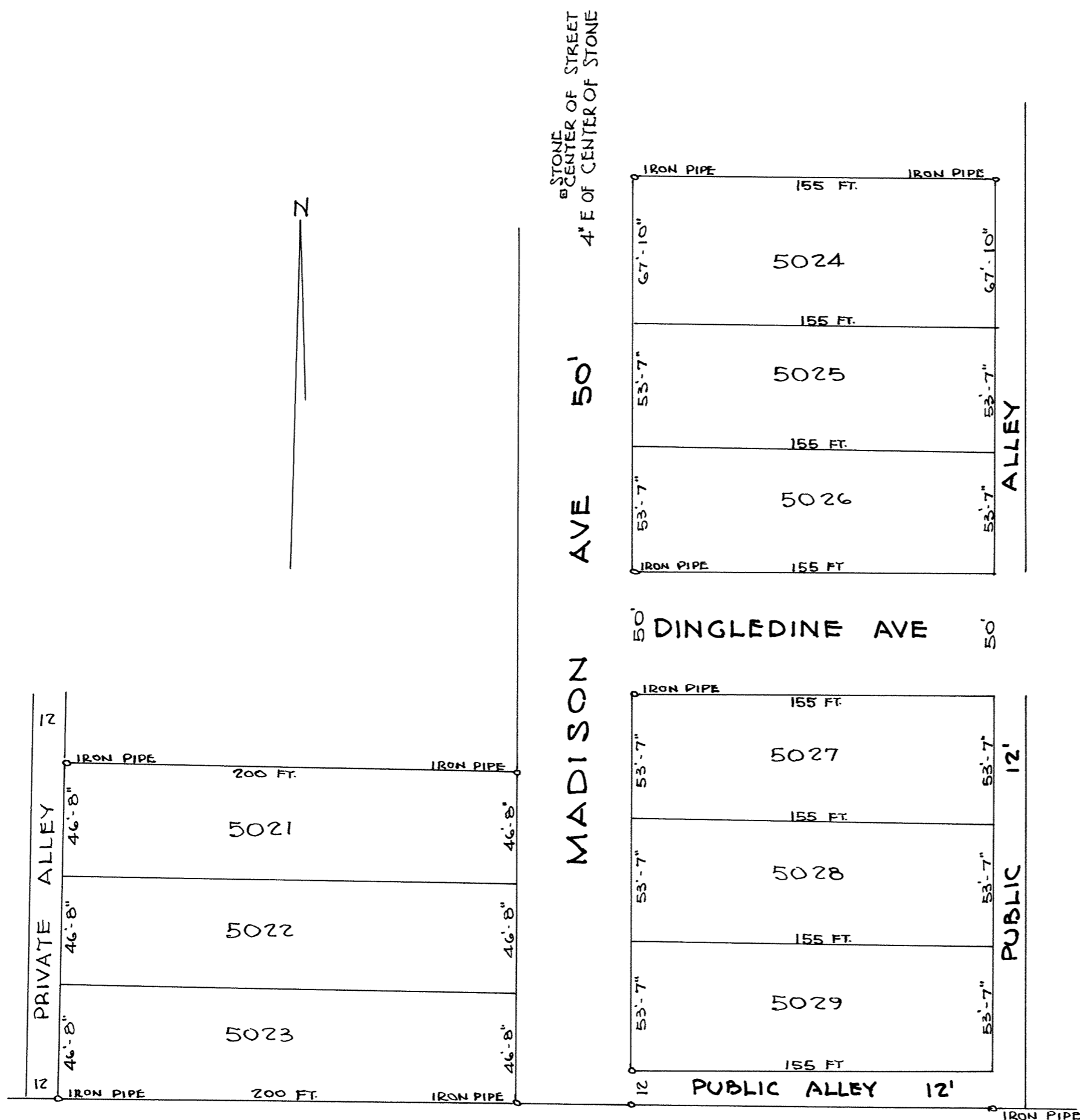
April 1913.

I hereby Certify that the foregoing plat is correctly transcribed.

F. A. Stepleton, Recorder.

I hereby certify the above plat is correctly transcribed this 30th day of June, 1952.

Morgan D. Davis
County Recorder



Plat of Philip Dingleline's First Sub-Division.

To The City of Lima, Ohio. Being part of the East half of Out Lot No. 37 and West end of Out Lot No. 39 on the Subdivision of Sec. 6 T 4 S. R. 7 E. The same being in the S pt of the N. W. $\frac{1}{4}$ of N. E. $\frac{1}{4}$ of said Sec 6 T 4 S. R. 7 E.
I hereby Certify that the size of lots streets and alleys and location of Monuments are correct as shown on above Plat. Surveyed April 15th 1896 James Pillar's Sur.

I hereby dedicate to the Public use the streets and Public Alleys as shown in the above Plat.

Signed Philip Dingleline.

The State of Ohio, Allen County SS: Before me a Notary Public in and for Allen Co. Ohio, personally appeared Philip Dingleline and acknowledged that he did sign the foregoing plat that the streets and Public Alley's are dedicated to the Public use In Testimony Whereof I have set my hand and seal this 24th day of April 1896.

(Seal) Miner A. Atmur, Notary Public
Allen Co. O.

I hereby Certify that this addition is laid out in conformity with other additions adjacent thereto.

April 25th 1896. L. F. Prevost, City Civil Engineer,
Lima, Ohio.

I, C. E. Linch, Clerk of the City of Lima, Ohio, do hereby certify that the foregoing Plat was inspected, approved and accepted as an addition to the City of Lima, Ohio, by the City Council of said City Monday May 4th 1896.

C. E. Linch City Clerk.

Received May 11th 1896.

Recorded May 13th, 1896.

A. Harrod, Recorder.

April, 1913.

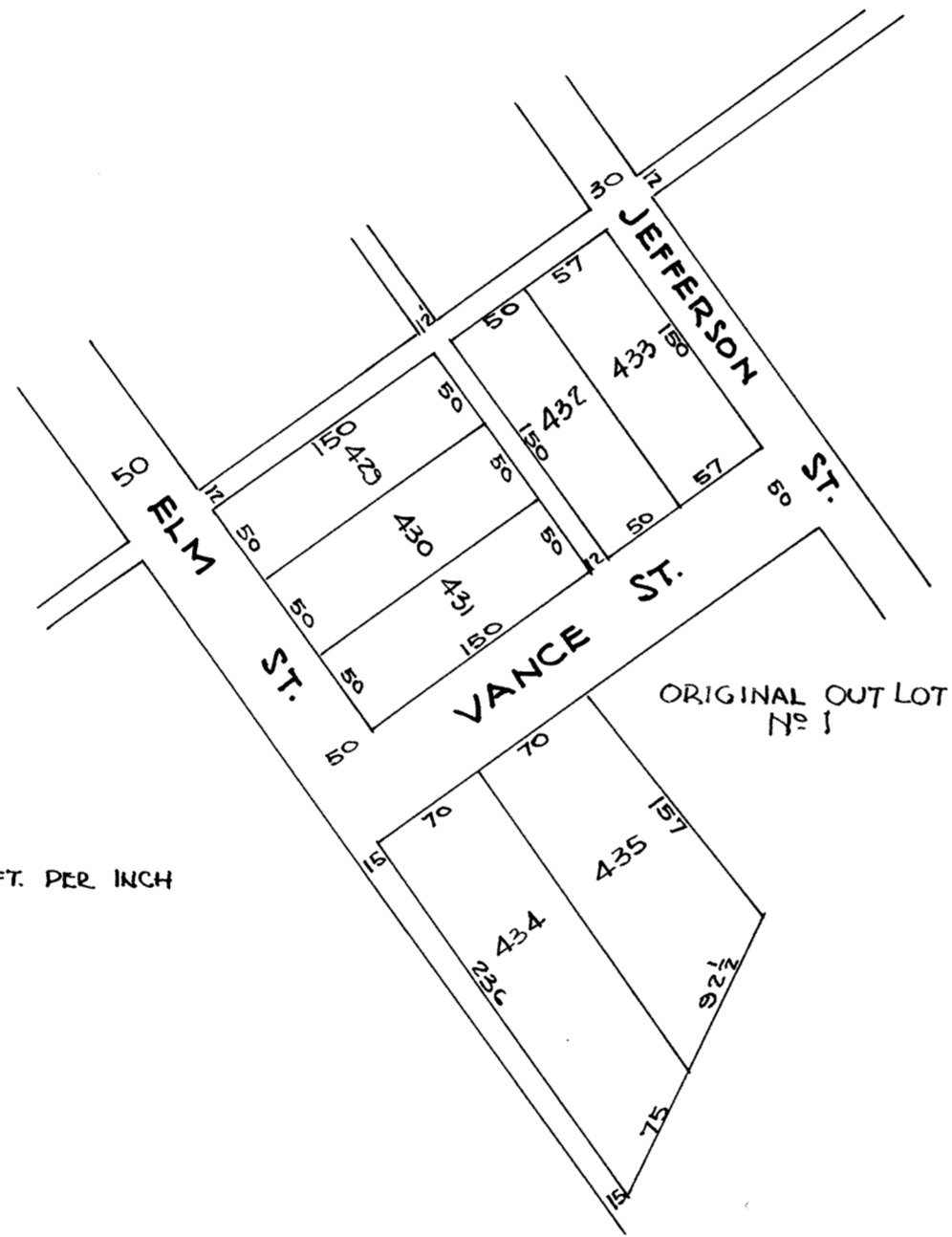
I hereby Certify that the foregoing Plat is correctly transcribed.

F. A. Stepleton, Recorder.

I hereby certify the above plat is correctly transcribed this 30th day of June, 1952.

Morgan N. Davis
County Recorder

H. M. VANCE'S
THIRD ADDITION
TO
BLUFFTON
ALLEN COUNTY, O.



SCALE 100 FT. PER INCH

H. M. Vances Third Addition to Bluffton Allen County, O. is laid out on a part of the West Half of the South East quarter of Section one (1) Town two (2) South Range Eight (8) East and is laid out from notes by D. D. Nicholas Ex County Surveyor, and contains one and twenty six hundred (1.26) Acres. The accompanying plat is a correct representation of said Addition on a scale of 100 feet per inch. An iron stake is erected at the West corner of In Lot No 429 to mark future Surveys.

S. J. Brand Surveyor.

I the undersigned, owner of this Addition do hereby lay out and number the several lots, and lay out and dedicate to public use the streets and alleys all as hereon shown.

(Signed) H. M. Vance.

Witness: E. D. Nickerson,
A. M. Nickerson.

State of Ohio,) SS:
Hancock Co.) Before me the undersigned authority personally appeared H. M. Vance who acknowledged that he did voluntarily sign the above dedication.

E. D. Nickerson, Notary
Public, Hancock Co. Ohio.

Findlay, O. May 20th 1896.

Village Clerks Office-
Bluffton, Ohio, June 8th 1896. I hereby Certify that the above plat was accepted and approved by the Council of the Village of Bluffton on June 8th 1896.

Charles Gustwiller,
Village Clerk.

Office of County Recorder,

Lima, O. June 18th 1896.

Filed for Record June 18th 1896 at 10 o'clock A. M. Recorded July 16th 1896 in Vol. 4 page 46.

A. Harrod,
County Recorder.

April, 1913.

I Hereby Certify that the foregoing Plat is correctly Transcribed.

F. A. Stepleton, Recorder.

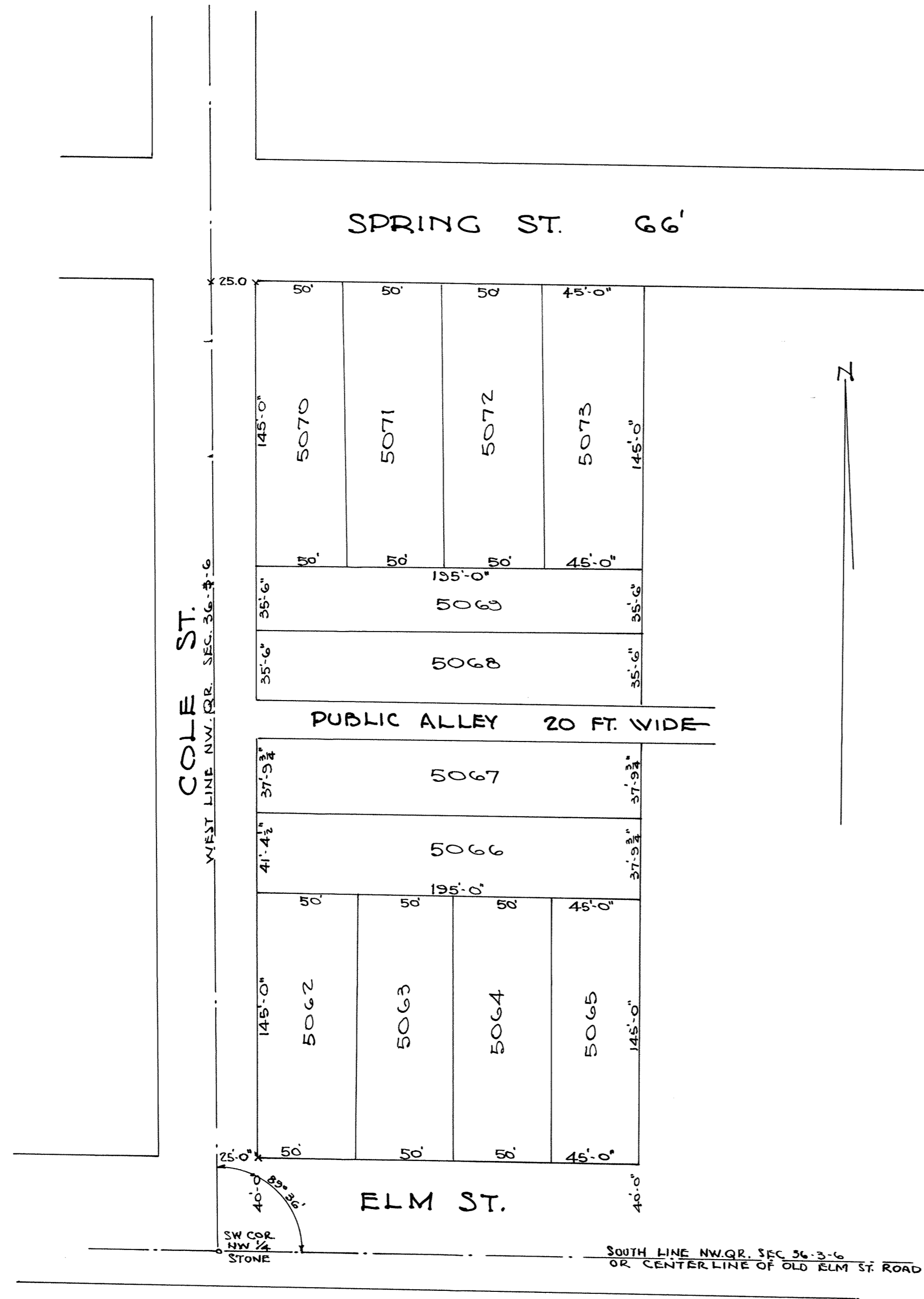
Office of County Auditor, Allen County, Lima, Ohio
June 18th 1896
this day

Quantity of land in above addition
Transferred.
J. F. Lamberton
Dept. County Auditor

*For vacation of alley along
434, see Deed Vol. #389 Pgs. 376.*

I hereby certify the above plat is correctly transcribed this 30th day of June, 1952.

Morgan D. Davis
County Recorder



Coe's Addition to Lima, Ohio. R. H. Gamble C. E. Scale 1"-50".

Description Coe's Addition to the City of Lima, O is laid out on the south West corner of the North West quarter of Section 36 Township Number three (3) South Range Number Six (6) East, First (1st) Principal Meridian Allen County, Ohio. Bounded and described as follows, To wit: Beginning at a stone at the South West corner of said North west quarter Thence North on the west line of said 1/4 Sec. to the South line of Spring Street. Thence east on the south line of Spring Street 220 feet. Thence South parallel with the West line of said Quarter Section to the South line thereof. Thence West on the South line of Said 1/4 Sec. 220 feet to the place of beginning. The size of each Lot-width of each Street and alley-and the location of Monuments are all shown on the Map. I hereby Certify the foregoing to be correct, as surveyed by me this 14th day of August 1896.

R. H. Gamble, Civil Engineer,
Lima, Ohio.

I, C. E. Lynch Clerk of the City of Lima, Ohio, do hereby certify that the foregoing plat was inspected approved and accepted as an addition to the City of Lima, Ohio, by the Council of said City at a regular Meeting thereof. Monday August 31st A. D. 1896.

C. E. Lynch, City Clerk.

Lima, Ohio, August, 24th 1896.

I hereby certify that this addition is laid out in conformity with other additions adjacent thereto.

L. F. Prevost, City Civil Engineer.

Coe's Addition To Lima, Ohio.
Dedication of Plat.

Know all Men by these presents, that we Geo. W. Coe of Lima, Allen Co. Ohio: And A. B. Coe of Chattanooga, Hamilton Co. Tennessee, proprietors of Coe's Addition to Lima Ohio-do hereby dedicate to the public for public highway purposes all lands designated on the within plat as streets and alleys and declare the same to be our free act and deed. In Testimony whereof we have hereunto set our hands and seals this 18th day of August 1896.
Signed in presence of: Geo. W. Coe, (Seal)
A. B. Coe, (Seal)

A. S. Graham.
John S. Patton
Witnesses to the signature of
Geo. W. Coe
J. E. Constantine
B. T. Cook.

Acknowledgement.
State of Ohio, County of Allen, SS:
Before me a Notary Public in and for said County personally appeared the above named Geo. W. Coe, who acknowledged the signing and sealing of the foregoing instrument to be his free act and deed and that he was still satisfied therewith. In Testimony Whereof I have hereunto set my hand and Notarial Seal this 18th day of August, 1896. (Seal.) A. S. Graham, Notary Public.

State of Georgia,
County of Chatham.

Before me a Notary Public in and for said County personally appeared the above named A. B. Coe, who acknowledged the signing and sealing of the foregoing instrument to be his free act and deed and that he was still satisfied therewith.

In Testimony Whereof I have hereunto set my hand and Notarial Seal this 21st day of August 1896.

(Seal) W. Ring Russell Jr.
Notary Public C. C. Gr.

Entered for Transfer Sept. 2nd 1896. P. Walther Co. Auditor.

Filed September 2nd 1896 at 4:45 P. M.
Recorded September 4th 1896.

A. Harrod, Recorder.

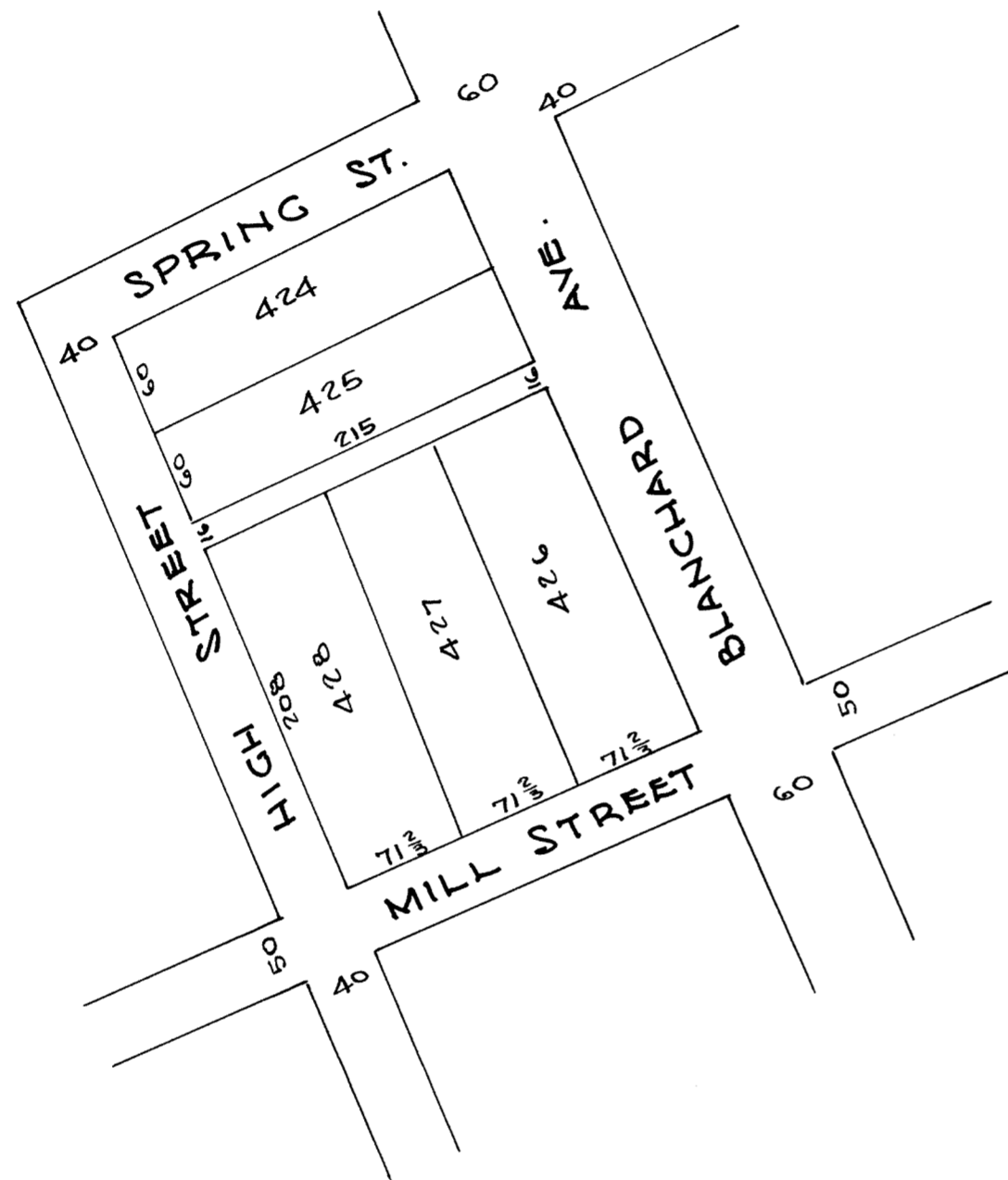
April, 1913.

I hereby Certify that the Foregoing Plat is correctly transcribed.

F. A. Stepleton, Recorder.

I hereby certify the above plat is correctly transcribed this 30th day of June, 1952.

Morgan N. Davis
County Recorder



J. H. Eaton's Heirs Fourth Addition to Bluffton Allen County, Ohio

Is laid out on a part of the middle part of the South west quarter of Section One (1) Town Two (2) South Range Eight (8) East and contains two and fifty hundredths (2.50) Acres. The accompanying plat is a correct representation of said Addition on a scale of One Hundred (100) feet per inch: An iron stake is erected on the East corner of Inlot number four hundred and twenty Six (426) to mark future surveys.

S. J. Brand, Surveyor.

We the undersigned owners of this Addition do hereby lay out and number the Several lots and lay out and dedicate to Public use the Streets and Alleys all hereon shown.

Witness: P. S. Potts
J. S. Herr,
N. H. Stull
S. J. Brand.

Signed: William W. Eaton, Martha A. Eaton,
Frank A. Eaton, Martha E. Flick.
H. K. Eaton by Wm. W. Eaton
His Attorney in fact.

The State of Ohio
Allen County, SS:

Before me a Justice of the Peace in and for said County personally appeared the above named Martha A. Eaton who acknowledged that she did sign and seal the foregoing instrument and that the same is her free act and deed.

In Testimony Whereof I have hereunto set my hand and official seal this 18th day of April A. D. 1896.

Oliver Kies J. P.

State of Ohio,
Allen County SS: Before me the undersigned Authority personally appeared William W. Eaton Frank A. Eaton H. K. Eaton by W. W. Eaton his Attorney in fact and Martha E. Flick who acknowledged that they did voluntarily execute and sign the above dedication. Bluffton O. April 25th 1896.

S. J. Brand Notary Public.

The State of Ohio,
County SS: Before me a Notary Public in and for said County appeared the within named W. K. Eaton by his attorney in fact within named W. W. Eaton and acknowledged the signing of the within conveyance (or instrument) to be his voluntary act and deed and the voluntary act and deed of the said W. K. Eaton as said Attorney this 25th day of April A. D. 1896.

S. J. Brand, Notary Public.

(Seal)

Village Clerks Office,
Bluffton O. July 13th 1896.

I hereby Certify that the above plat was accepted and approved by the Council of the Village of Bluffton on July 13th 1896.
Chas. Gustwiller. Village Clerk.

Office of County Auditor, Lima O. Sept. 17, 1896.

Quantity of land in above addition transferred this day.
P. Walther, County Auditor.

Office of County Recorder,
Lima, O. Sept. 17th 1896.

Filed for Record Sept. 17th 1896, at 5 P. M.
Recorded Oct. 12th 1896. A. Harrod Recorder.

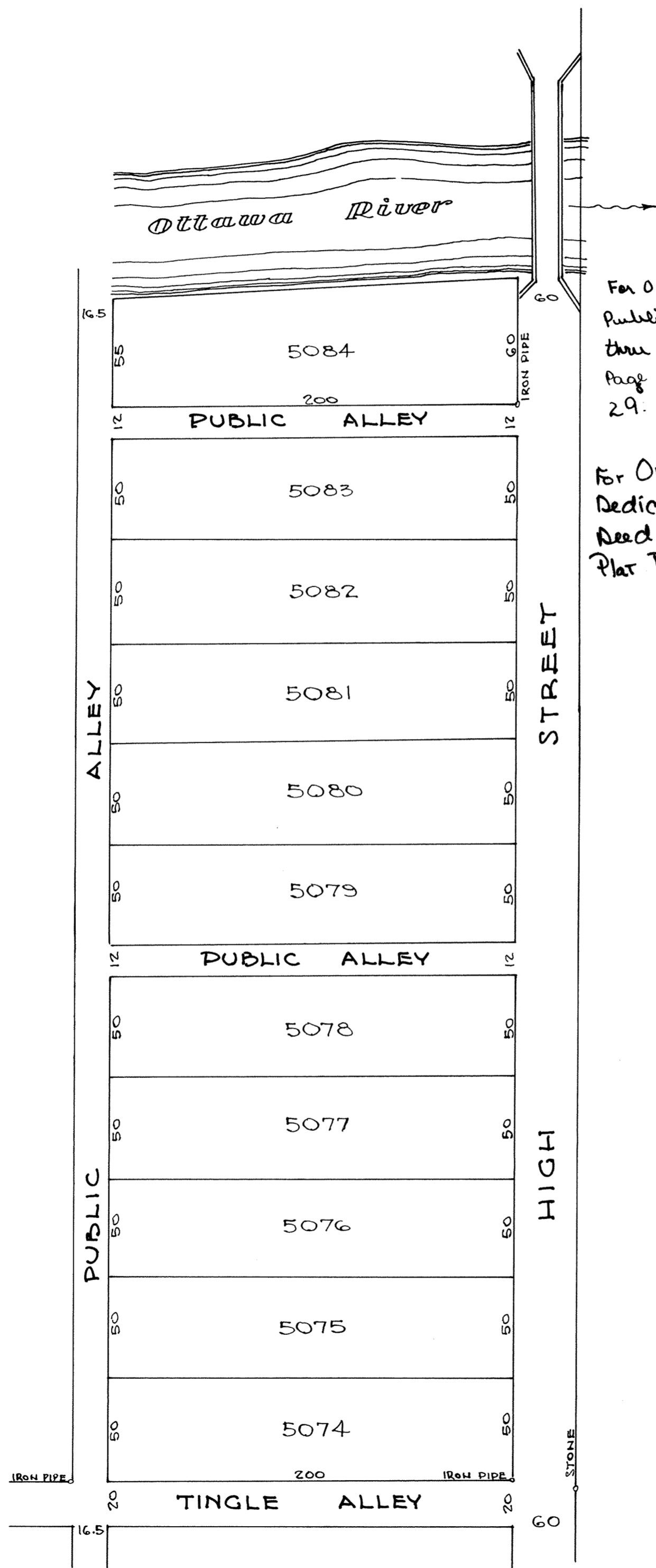
April 1913.

I hereby Certify that the foregoing Plat is correctly Transcribed.

F. A. Stepleton, Recorder.

I hereby certify the above plat is correctly transcribed this 30th day of June, 1952.

Morgan D. Davis
County Recorder



Satterthwaites Subdivision of The South Half of Out Lot 110. In The City of Lima, O.

The Alleys contained in this plat are hereby dedicated to the public use forever and to be held & used for the purpose as set forth and to be in effect immediately after the adoption of this Plat by the Council of the City of Lima Ohio in Testimony whereof we Martha Satterthwaite I. W. Satterthwaite David W. Jenkins L. M. Valentine Edward Camper and J. J. Griffiths affix our Signature this 5th day of October 1896.

In presence of
W. T. Copeland.
M. J. Sanford.

Martha Satterthwaite.
I. W. Satterthwaite.
J. J. Griffiths.
David W. Jenkins,
Edward Camper.
L. M. Valentine.
Samuel Ferguson.

The State of Ohio,
Allen County, SS:

Before me a Notary Public in & for said County personally appeared Martha Satterthwaite I. W. Satterthwaite David W. Jenkins L.M. Valentine Edward Camper and J. J. Griffiths Samuel Ferguson and acknowledged that they did sign and seal the foregoing instrument and that the Same is their free act and deed. In Testimony whereof I have hereunto set my hand and Notarial Seal this fifth day of October 1896.

W. T. Copeland Notary Public Allen County O. (Seal)

This subdivision is laid out on the South half of Out-Lot # 110 in the City of Lima Ohio. The dimensions of each lot the width of all alleys and the location of monuments are plainly marked on the plat. I hereby certify the above to be correct as surveyed by me September 1896.

L. F. Prevost, Surveyor.

This is to certify that the above subdivision is properly laid out and in no wise conflicts with any other adjacent thereto.

L. F. Prevost City Civil Engineer
October 1st 1896.

I, C. E. Lynch Clerk of The City of Lima Ohio, do hereby certify that the foregoing plat was inspected, approved, and accepted as a Subdivision of Out Lot Number 110 by the City Council of Lima, Ohio at a regular meeting of that body, Monday October 5th 1896.

C. E. Lynch, City Clerk.

Entered for Transfer Oct. 7th 1896.

P. Walther, Auditor.

Rec'd for Record Oct. 7th 1896.
Recorded Oct. 13th 1896.

A. Harrod Recorder.

April 1913.

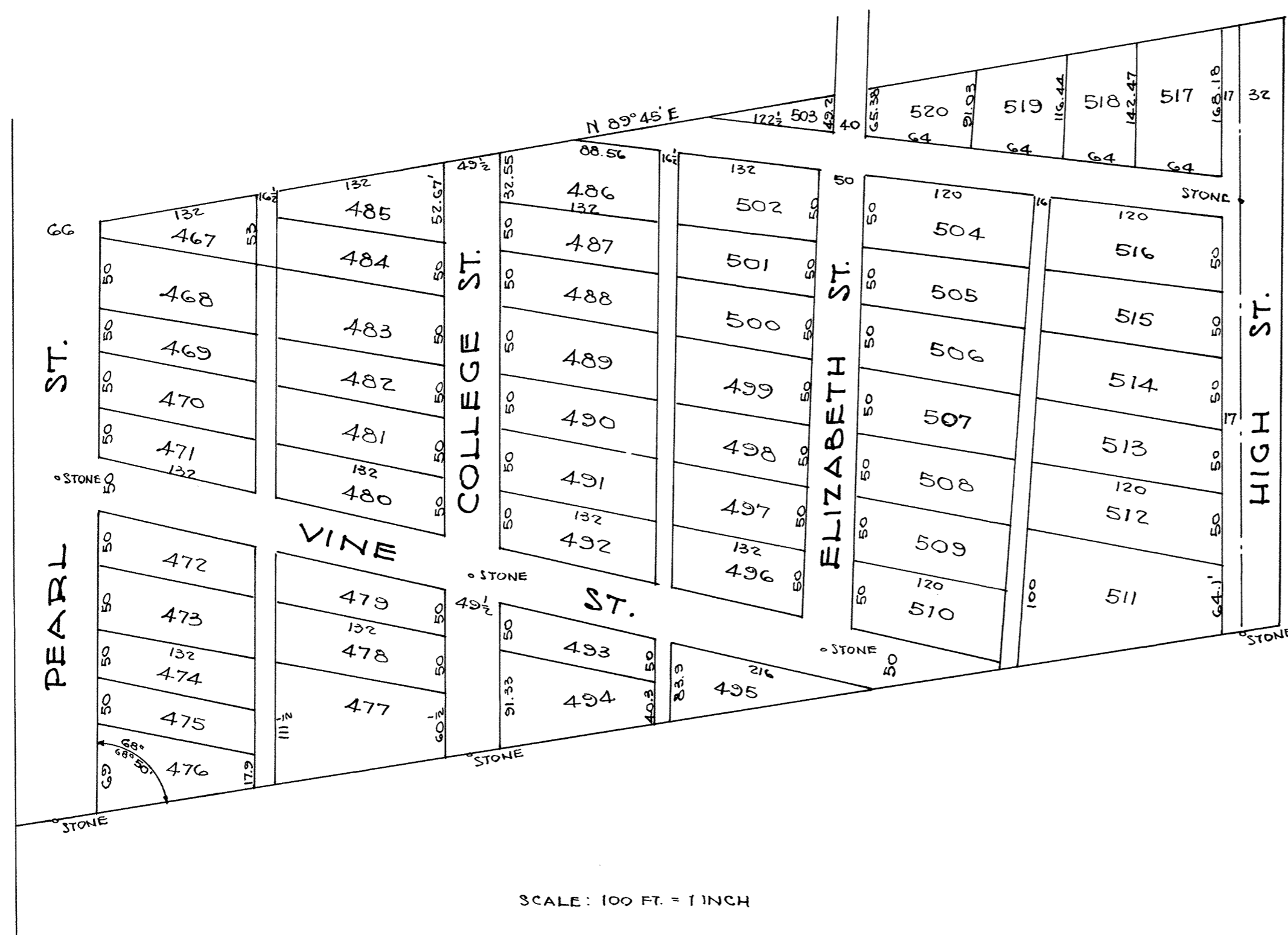
I hereby Certify that the foregoing plat is correctly transcribed.

F. A. Stepleton, Recorder.

I hereby certify the above plat is correctly transcribed this 30th day of June, 1952.

Morgan H. Davis
County Recorder

KOLTER AND FRYERS
ADDITION
TO
SPENCERVILLE, OHIO.



Kolter and Fryer's Addition embraces eleven (11) and 57/100 acres of land in Spencerville Ohio bounded as follows on the North by the South line of Myers Addition, on the East by a line parallel to the east line of Pearl Street and 958 1/2 feet therefrom on the South by the South line of Fryers Second Addition produced eastward and on the west by the east line of Pearl Street. The Liner dimensions and numbers of lots and the widths of Streets and alleys are marked upon the annexed plat. The bearings given are magnetic the angles were turned from the vernier plate.
I certify that the above notes and annexed plate are correct. April 15th 1895.

J. H. Beach, Surveyor.

Know all Men by these presents that we William Kolter and S. L. Fryer owners of the lands embraced in the annexed plat do hereby ratify the survey and approve the plan of said plat and do hereby dedicate the Streets and Alleys embraced thereon to Public use.
Witness our hands this 24th day of August A. D. 1895.

J. N. Bailey.
Austin Britten.

Wm. Kolter.
S. L. Fryer.

The State of Ohio,
Allen County, SS: Before me a Notary Public in and for said County personally appeared the above named William Kolter and S. L. Fryer who acknowledged the signing and Sealing of the foregoing instrument to be their voluntary acts and deed.
In Testimony Whereof I have hereunto set my hand and seal this 24th day of August, A. D. 1895.

J. N. Bailey, Notary Public.

Spencerville Ohio A.D. 1895.

I, A. C. Harter, Clerk of the Village of Spencerville, Ohio, do hereby certify that on the 10th day of September 1895, the annexed plat was approved and accepted by the council of said Village.

Witness my hand and Official seal this 10th day of September, A.D. 1895.

A. C. Harter, Clerk. (Seal)

Filed Jan. 22, 1897, at 5 P. M.
Recorded March 2nd 1897. A. Harrod Recorder.

Entered for Transfer Jan. 23rd 1897.

P. Walther, Co. Auditor.

April 1913.

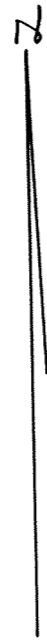
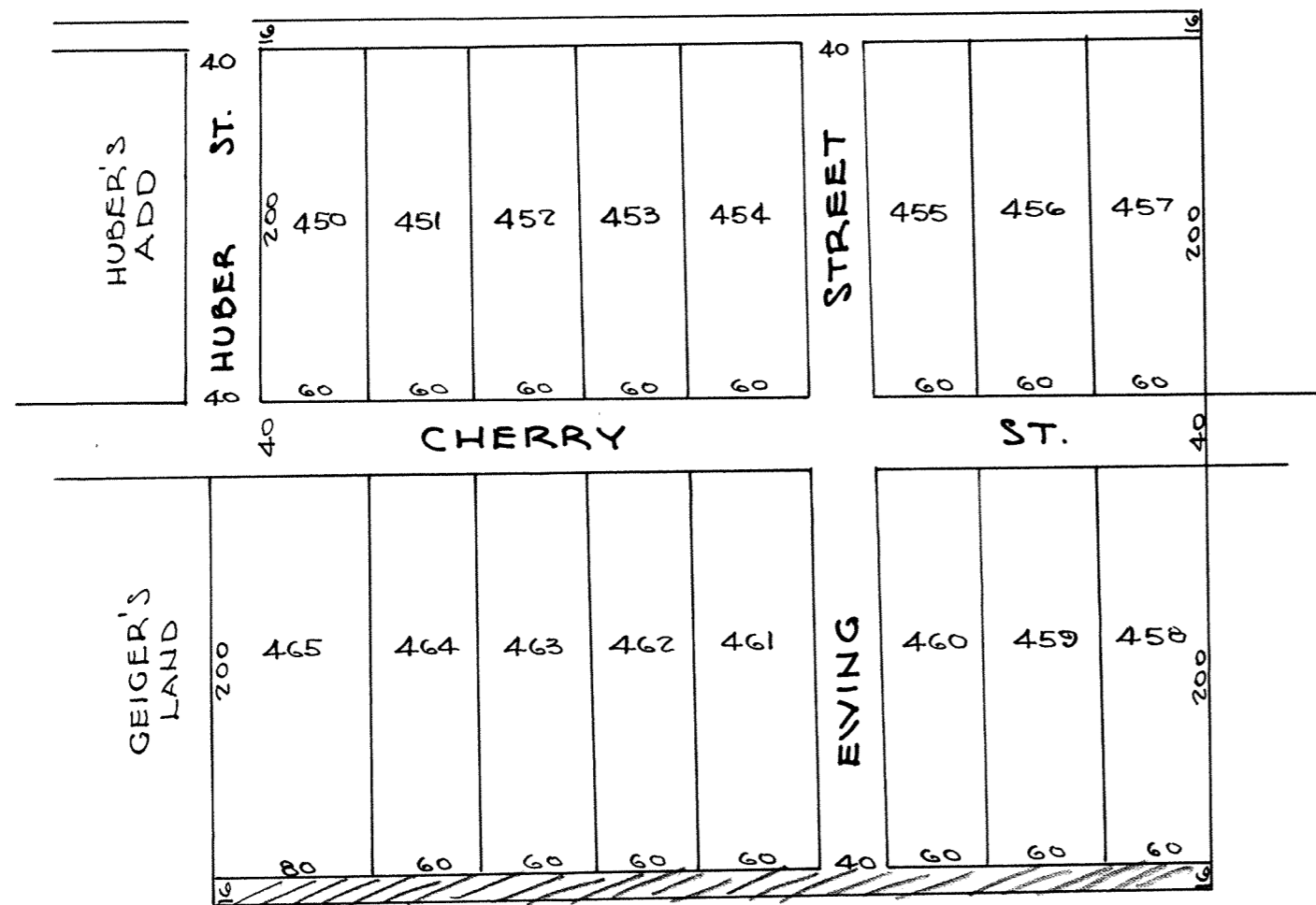
I hereby Certify that the foregoing Plat is correctly transcribed.

F. A. Stepleton, Recorder.

I hereby certify the above plat is correctly transcribed this 30th day of June, 1952.

Morgan H. Davis
County Recorder

For Ordinance No 19-94
 To Vacate alley adjacent
 lots 458 thru 465
 See Deed Vol 794 Pg 878
 Plat Book 21 Pg 11



SCALE: 100 FEET PER INCH

Ewings Addition to the Village of Bluffton Ohio.

Is laid out on a part of the West middle part of the East half of the North East quarter of Section Twelve (12) Town Two (2) South Range Eight (8) East and containing five and eight four hundredths (5.84) Acres. The accompanying plat is a correct representation of said Addition on a scale of One hundred feet (100) per inch. An iron stake is erected on the south West corner of Inlot number four hundred and fifty (450) to mark future survey's.

S.J. Brand, Surveyor.

I, the undersigned, owner of this addition do hereby lay out and number the several lots and lay out and dedicate to public use the streets and Alleys all hereon shown.

Witness C.M. Tolan Signed Elmer Ewing.
 S.J. Brand.

State of Ohio, Allen Co. SS:
 Before me the undersigned authority personally appeared Elmer Ewing who did acknowledge that he did voluntarily execute and sign the above dedication.

Bluffton, O. March 13th, 1897. S. J. Brand Notary Public.

Village Clerk's Office, Bluffton O. x-----x 1897.

I hereby certify that the above Plat was accepted and approved by the council of the Village of Bluffton on -----1897.

X X X

Office of County Auditor, Lima O. Apl 27 1897.
 Quantity of land in the above addition transferred this day.

J. F. Lamberton.
 Dept. Co. Auditor.

Office of County Recorder Lima O. March 29 1897.
 Filed for Record March 29th 1897 at 10- A.M.
 Recorded April 15, 1897.

A. Harrod, Recorder.

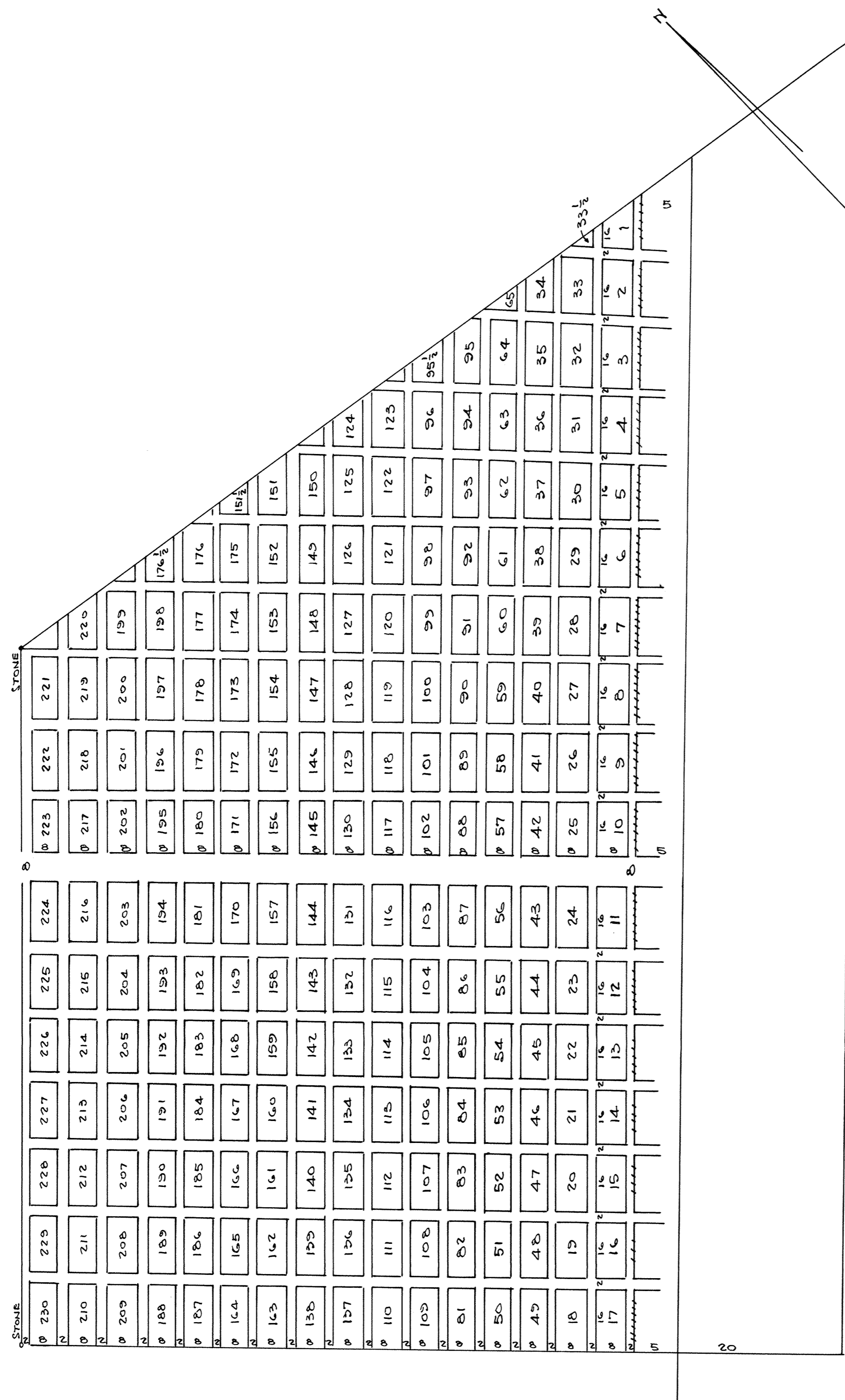
April, 1913.

I hereby Certify that the foregoing Plat is correctly transcribed.

F. A. Stepleton, Recorder.

I hereby certify the above plat is correctly transcribed this 30th day of June, 1952.

Morgan D. Davis
 County Recorder



Plat of M. A. Osborn's Addition to Columbus Grove Cemetery

This addition to Columbus Grove Cemetery is a part of the North east part of the N. W. $\frac{1}{4}$ of the N. W. $\frac{1}{4}$ Sect. 5 T 2 S. r 7 E. bounded and described as follows: commencing at a stone in the Findlay and Ft. Wayne road at the N. E. corner of said N. W. $\frac{1}{4}$ of the N. W. $\frac{1}{4}$ Sect. 5 T 2 S R 7 E. Monroe Twp Allen County Ohio and running thence South 38° W. 335 feet in the center of said road to a stake thence North 52° West 195 feet to a stake thence North 38° E 180 feet to the north line of said N. W. $\frac{1}{4}$ of the N. W. $\frac{1}{4}$ as aforesaid, thence east along said north line as aforesaid 259 feet to the place of beginning containing 1 1/3 Acres of land. Said parcel of land is laid out into lots streets and alleys as indicated on the plat at the instance of the proprietor for the purpose of being made a public record The lots are 8 feet in Width and 16 feet in length fractional lots on North line of said cemetery width of alleys and streets marked in feet lots are numbered as indicated on the plat. The stone which marks the starting point of the survey is the point from which to make future surveys.

I hereby certify that this plat is correctly drawn from my survey of said land.

Witness: James Bedford
 S. Sanders. Surveyor.
 James Bedford. (Seal)
Nancy A. Osborn, Proprietor

The State of Ohio, Putnam Co. SS:
 Before me a Notary Public in and for said county, personally appeared the above named Nancy A. Osborn and acknowledged that she did sign the foregoing instrument and that the same is her free act and deed for the matter set forth. In Testimony Whereof I have hereunto set my hand and seal at Columbus Grove Ohio this 31st day of 1896.

S. Sanders Notary Public (Seal)

Recd. for Record May 12, 1897. Recorded June 3, 1897.

A Harrod, Recorder.

April, 1913.

I hereby Certify that the Foregoing Plat is correctly transcribed.

F. A. Stepleton, Recorder.

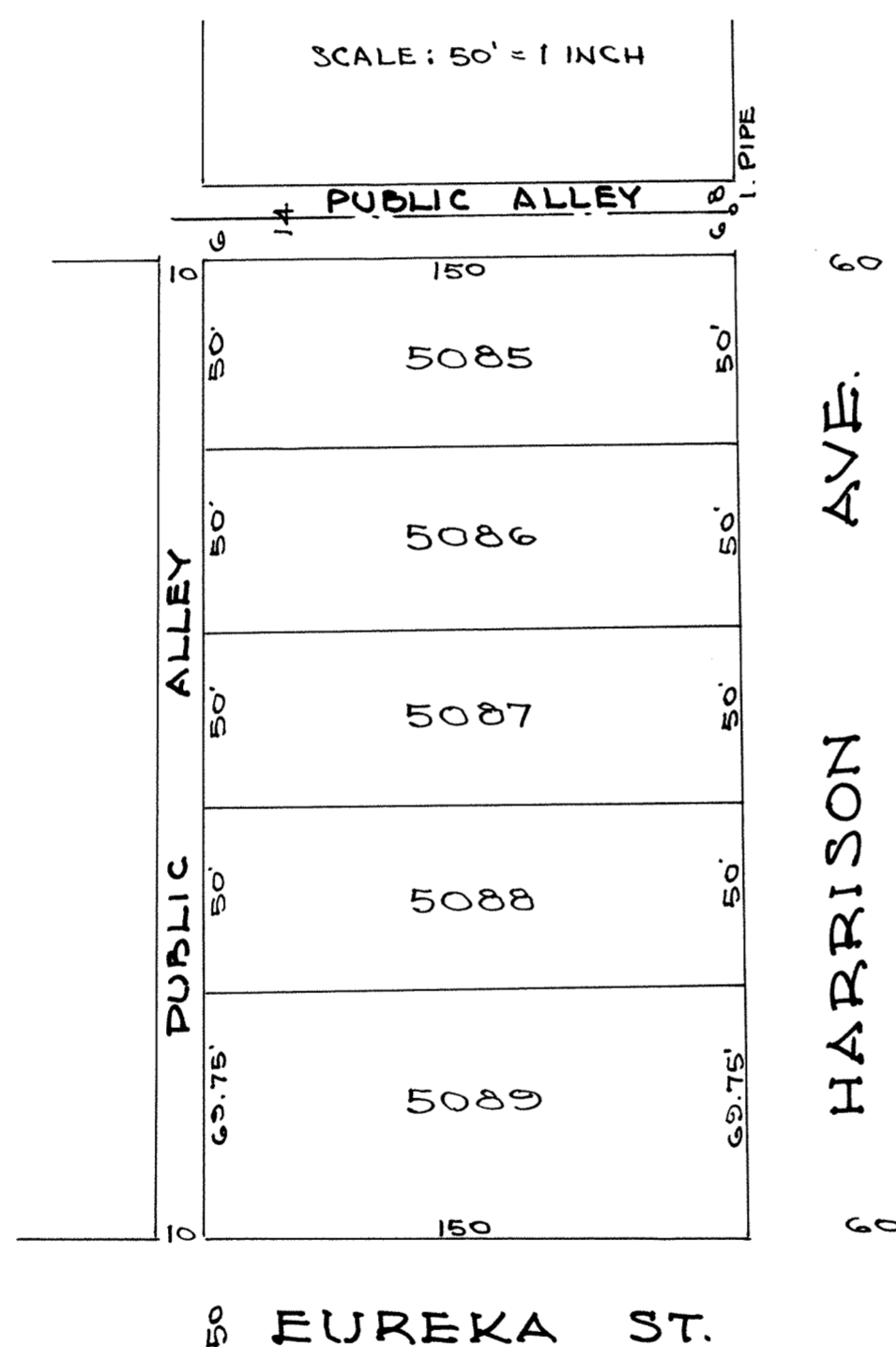
I hereby certify the above plat is correctly transcribed this 30th day of June, 1952.

Margaret Davis
 County Recorder

For Ordinance #18-84 to Vacate Alley
Adj. to Lot 5085 See Deed Vol. #663 Page #255
Plat Book #16 Page #115.

C. J. BROTHERTON'S

2ND ADDITION TO LIMA, OHIO



This Addition is laid out on the North part of the South East quarter (1/4) of Section thirth One (31) Township three (3) South of Range seven (7) east of the first principal Ohio meridian and contains five (5) lots. This addition is 160 ft. by 325.75 ft.
I hereby certify that the accompanying plat and description correctly represents C. J. Brothertons Second Addition to the City of Lima, Ohio.

L. F. Prevost, Civil Engineer.

I hereby dedicate to the public for its use forever the streets and alleys as shown on this plat.

Clara J. Brotherton.

Signed in the presence of
Witnesses
Clara L. Brotherton
J. F. Brotherton.

State of Ohio, Allen County, SS: Personally appeared before me
John F. Brotherton, a Notary
public of Allen County Ohio Clara J. Brotherton and acknowledged her
signature to the foregoing plat to be her free act and deed and for
the purposes set forth and expressed.
In Testimony Whereof I hereunto set my hand and seal this the 1 day
of June 1897.
(Seal) J. F. Brotherton, Notary Public Allen Co. Ohio.

I hereby Certify that this addition corresponds with other additions
adjacent thereto. June 21, 1897.
L. F. Prevost, City Civil Engineer.

I, C. E. Lynch, Clerk of the City of Lima, Ohio, do hereby certify that
the foregoing plat was inspected, approved and accepted as an addition
to the City of Lima Ohio, by the Council of said City at a regular
meeting thereof June 21, 1897.
C. E. Lynch City Clerk.

Entered for Transfer June 26th, 1897. P. Walther Auditor.

Recd. for Record June 26, 1897. Recorded July 6 - 1897.

A. Harrod, Recorder.

April 1913.

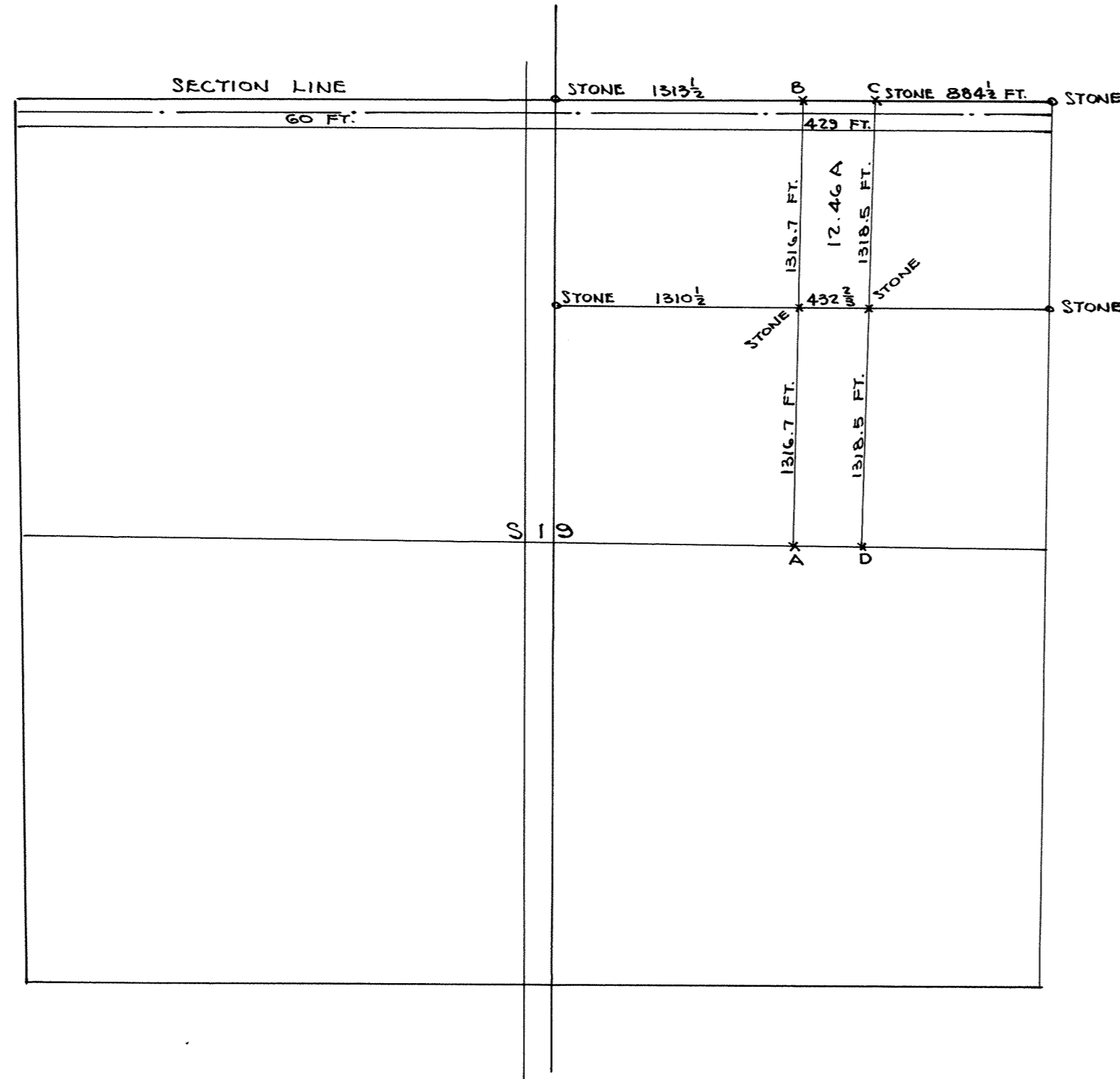
I hereby Certify that the foregoing plat is correctly transcribed.

F. A. Stepleton, Recorder.

For ordinance #143-20 To Vacate Alley Adj. to Lots
5085-5086 See Deed Vol. #505 Page #70
Plat Book #12 Page #60.

I hereby certify the above plat is correctly transcribed this 30th day of
June, 1952.

Morgan N. Davis
County Recorder



Survey in Sec. 19 T 2. S. R. 5 E.

This survey was made to establish the line A. B. and to divide A. B. C. D. into two equal parts all distances and monuments are marked on the plat.

I certify the above plat and survey to be correct as surveyed by me in Dec. 1896.

J. C. Cronley.

Filed June 7, 1897 at 3:10 P. M. Recorded July 6 1897.

A Harrod,
Recorder.

April, 1913.

I hereby certify that the foregoing Plat is correctly transcribed.

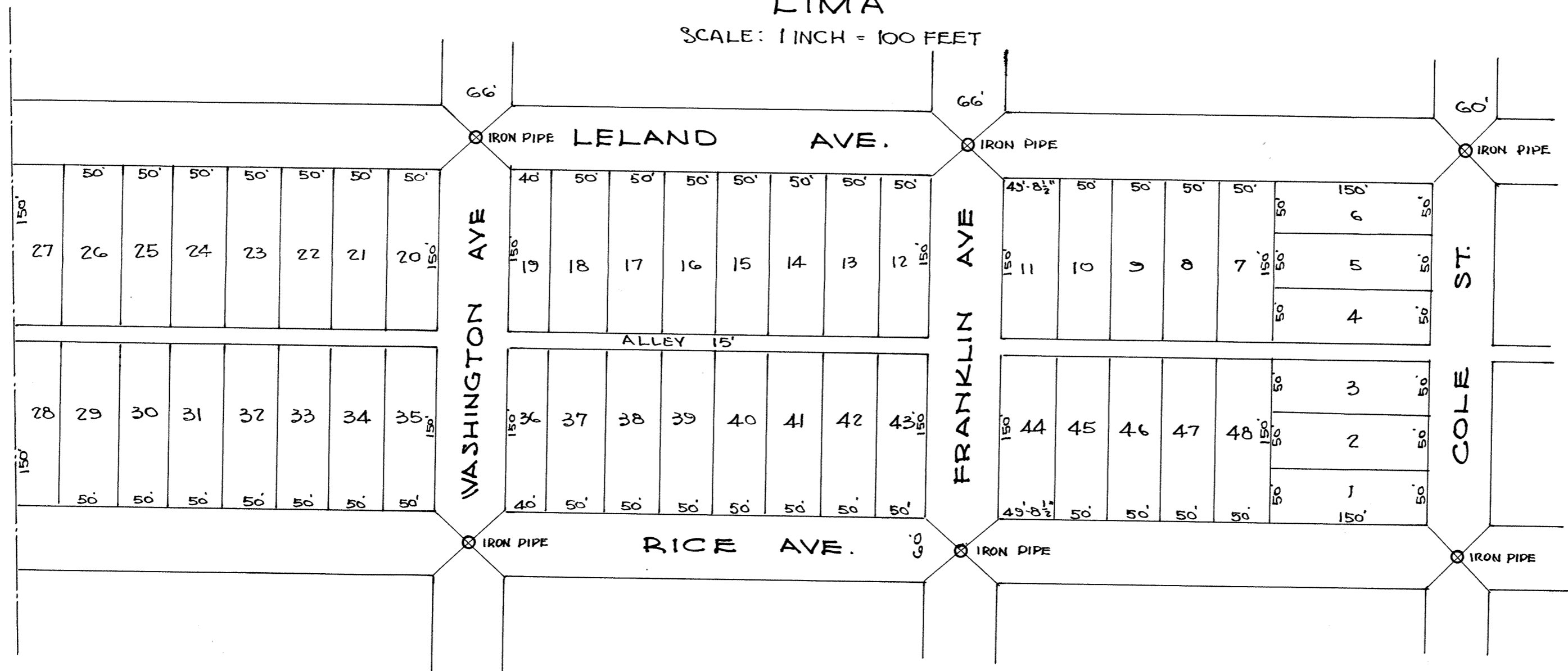
F. A. Stepleton,
Recorder.

I hereby certify the above plat is correctly transcribed this 30th day of June, 1952.

Morgan D. Davis
County Recorder

C. H. ECKHART'S ADDITION
LIMA

SCALE: 1 INCH = 100 FEET



C. H. Eckharts Addition

Description C. H. Eckharts Addition to Lima, O. is laid out on the central part of the East half ($\frac{1}{2}$) of the South East Quarter ($\frac{1}{4}$) of Section Twenty-six (26) Township Number Three (3) South Range Number six (6) east, first principal meridian, Allen County, Ohio, bounded and described as follows, To-Wit:- Beginning at a point on the east line of said S. E. $\frac{1}{4}$ of Section 26 (in the center of Cole street) Twelve hundred and fifteen (1215) feet South of the North East corner of said $\frac{1}{4}$ section, being the North line of Leland Ave. as laid out in Richies addition of "College Hill". Thence West on the North line of said Leland Ave., extended, Thirteen hundred and thirth nine (1339) feet, more or less, to the West line of the East half ($\frac{1}{2}$) of said South East Quarter ($\frac{1}{4}$); Thence South on the West line of said E. $\frac{1}{2}$ of the S. E. $\frac{1}{4}$ four hundred and thirty five (435) feet to a point on the South line of Rice Ave extended (as laid out in Richies Addition of "College Hill") Thence east on the South line of said Rice Ave extended Thirteen hundred and thirty nine (1339) feet more or less to the east line of said E. $\frac{1}{2}$ of the S. E. $\frac{1}{4}$ being the center of Cole street Thence North, on the center of Cole Street, Four hundred and thirty five (435) feet to the place of beginning, containing Thirteen and thirty seven hundredths ($13 \frac{37}{100}$) acres, All lying outside of the present corporation limits of the city of Lima, Ohio. All streets and alleys are laid out in conformity with the streets and alleys in adjacent additions and are given the same name.

The size of each lot width of each street and Alley and the location of each monument, from which to make future surveys, are all marked on the map and I hereby Certify the foregoing map and description of C. H. Eckharts Addition to be correct as surveyed by me this 21st day of August 1897.

R. H. Gamble Civil Engineer.

Dedication.

Know all Men by these presents that I C. H. Eckhart, proprietor of C. H. Eckharts Addition to Lima, O. hereby dedicate to the public, for public highway purposes, all lands in said designated as streets and alleys, and declare the same to be my free act and deed.

In Testimony Whereof I have hereunto set my hand and seal this _____ day of _____ 1897.

C. H. Eckhart (Seal)
Ida M. Eckhart (Seal)

Signed in presence of
Jas. W. Halfhill
Susie Shaffer.

Acknowledgement.

State of Ohio, County of Allen, SS:

Before me, a Notary Public in and for said county, personally appeared the above named C. H. Eckhart, and Ida M. Eckhart his wife, who acknowledged signing and sealing of the foregoing instrument to be their free act and deed and that they were still satisfied therewith. In Testimony Whereof I have hereunto set my hand and affixed my Notarial seal this 30th day of Aug. 1897.

(Seal) Jas. W. Halfhill, Notary Public.

Recd. for Record Sept. 3, 1897 at 9:30 A. M. Recorded Oct. 13, 1897.

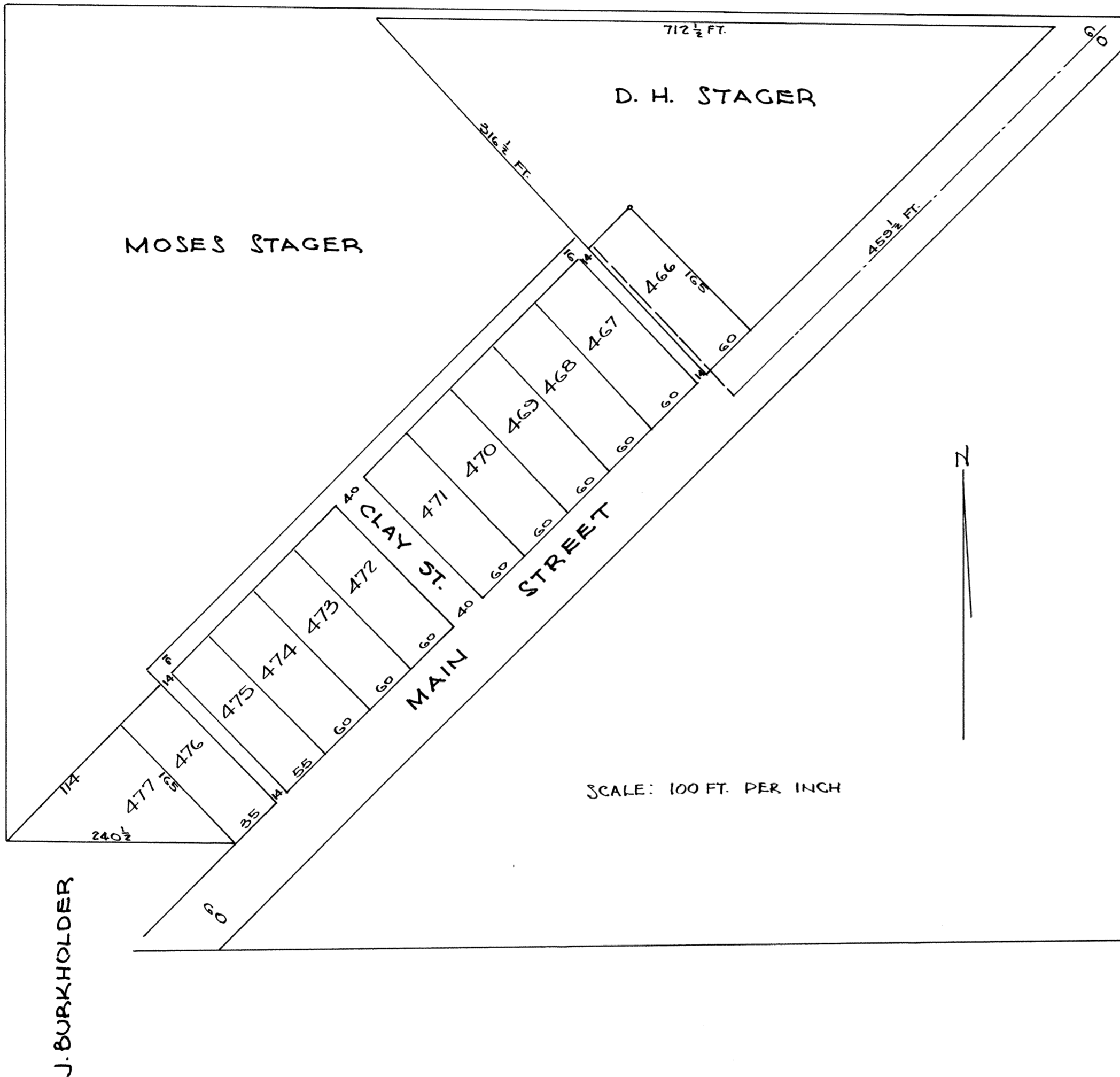
I hereby certify that the foregoing Plat is correctly transcribed.

A. Harrod, Recorder

F. A. Stepleton, Recorder.

I hereby certify the above plat is correctly transcribed this 30th day of June, 1952.

Morgan D. Davis
County Recorder



Moses and D. H. Stager's First Addition to Bluffton, Ohio.

Is laid out on a part of the South part of the North-east quarter of Section eleven (11) town two (2) South, Range eight (8) east, being immediately North-west of the Lima and Findlay state Road, and beginning at a stone monument placed in the center of said road, being the South east corner of said south part of the North east quarter of said section described in a deed to Moses Stager by D. S. Fensler, Exr. of the will of Mrs. Carnahan and contains three and sixth three one hundredths (3 63/100) acres belonging to Moses Stager. Also twenty three one hundredth (23/100) acre belonging to D. H. Stager, an iron stake is erected at the North corner of inlot No. 466, and at the east corner of inlot No. 472 to mark future surveys.

S. J. Brand, Surveyor.

We, the undersigned, owners of this addition, do hereby lay out and number the several lots and lay out and dedicate to public use the streets and alleys all as hereon shown.

Witness B. H. Welty. (Signed) (Moses Stager.
N. M. Cochran. (Signed) (D.H. Stager.
S. J. Brand.

State of Ohio, Allen County, SS:
Before me the undersigned authority personally appeared Moses H. Stager and David H. Stager who acknowledged that they did voluntarily execute and sign the above dedication.

Bluffton, O. October 16th 1897.
(Seal) S. J. Brand Notary Public.

Village Clerk's Office. Bluffton O. Oct. 16, 1897.

I hereby certify that the above plat was accepted and approved by the Council of the Village of Bluffton on November 22, 1897.

(Seal) Chas. Gustwiler, Village Clerk

Office of County Auditor,
Lima, O. Dec. 4, 1897.

Quantity of land in above Addition transferred this day.
J. F. Lamberton, Dept. County Auditor.

Office of County Recorder, Lima, O. Dec. 4, 1897.
Filed for record Dec. 4, 1897 at 10 o'clock A. M.
Recorded Dec. 11th, 1897.

A. Harrod, Recorder.

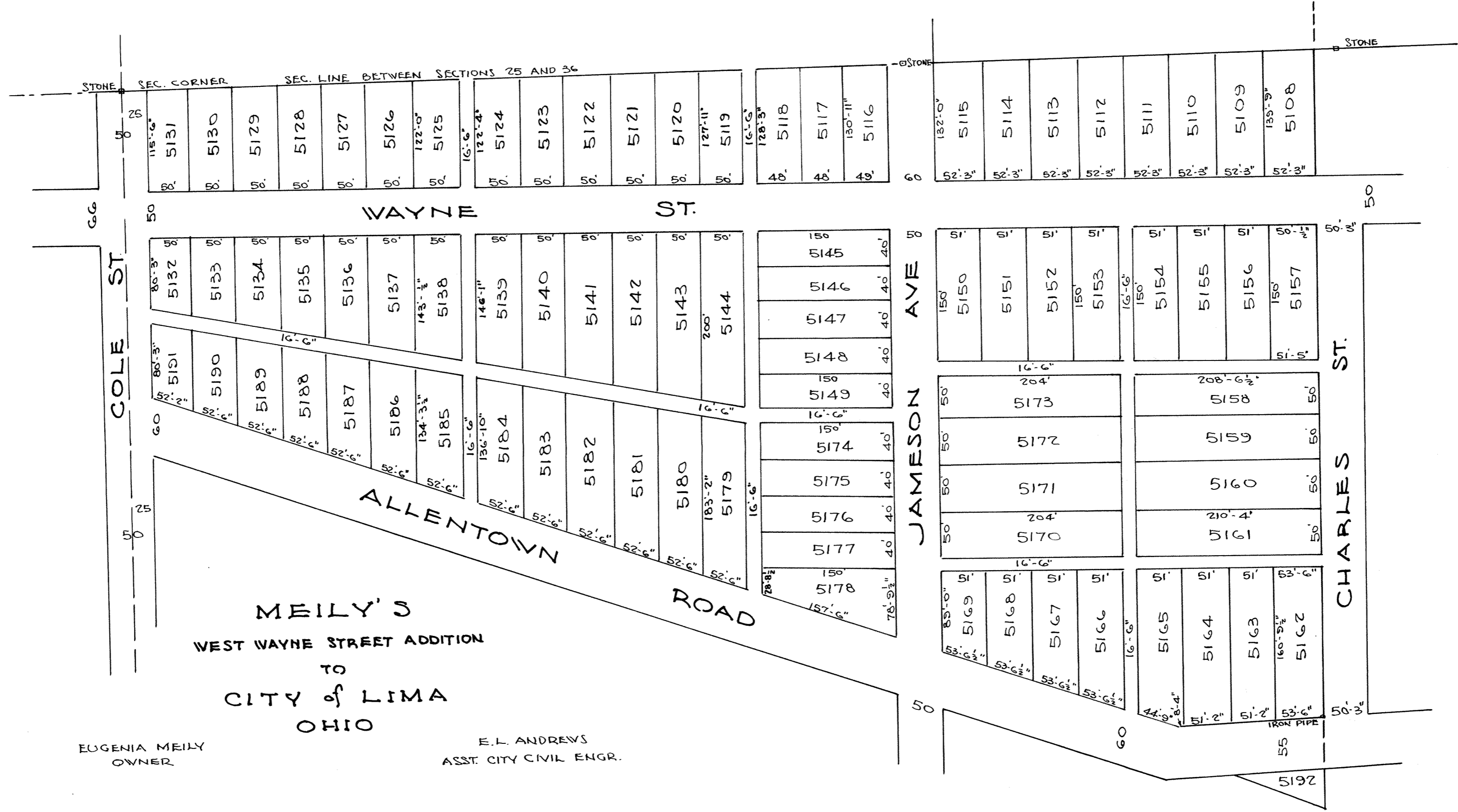
May 1913.

I hereby certify that the foregoing Plat is correctly transcribed.

F. A. Stepleton, Recorder.

I hereby certify the above plat is correctly transcribed this 30th day of June, 1952.

Morgan D. Davis
County Recorder



Meilys West Wayne Street Addition to the City of Lima Ohio.

Is laid out on the north west part of the north west quarter of Section 36 Town 3 South Range 6 east of first Principal Meridian Allen County, Ohio, bounded and described as follows to wit:
 Beginning at the North west corner of Section 36 Township 3 South Range 6 East thence east along the North line of said Section 20 chains and 7 links thence South 12 chains and seventy links to the center of Allentown road: thence North Seventy degrees and forty five minutes west along the center of said road to the west line of said Section 36: thence north 5 chains and 53 links to the place of beginning containing Eighteen and twenty seven hundredths (18 27/100) acres of land more or less: The size of all lots the widths of each street and alley and the location of monuments are shown on the maps. And I hereby certify that the above map and description of Meilys West Wayne Street Addition to the City of Lima Ohio are correct December 18th 1897.

E. L. Andrews Asst. City Civil Engr.

Know all Men by these presents: That we George H. Meily and Eugenia Meily his wife do hereby dedicate to the public to be used for public highway purposes all lands designated on the above plat as public Streets and Alleys and acknowledge the same to be our free act and deed: In Testimony Whereof we have hereunto set our hands and seals this 20th day of December 1897. Signed, Sealed and delivered in the presence of

E. L. Andrews
W. R. Foye.

Eugenia Meily
George H. Meily

State of Ohio,
County of Allen SS:

Before me, a Notary Public in and for said County personally appeared the above named George H. Meily and Eugenia Meily his wife who acknowledged the signing and sealing of the foregoing instrument and that the same was their free act and deed and that they are still satisfied therewith.

In Testimony Whereof I have hereunto set my hand and official seal this 20th day of December 1897, Henry W. Neff, Notary Public, Allen County, Ohio

Lima, Ohio 1897 (Seal).

I hereby certify that the above plat corresponds with the plat of the platting Commission and with the streets and alleys in adjoining Additions.

L. F. Prevost,
City Civil Engineer

Lima, Ohio December 27th 1897.

I C. E. Lynch, City Clerk of the City of Lima, Ohio, do certify that the above plat of Meilys West Wayne Street Addition to the City of Lima, Ohio, was accepted by the City Council of Lima, Ohio on the 27th day of December 1897.

C. E. Lynch, City Clerk.

Received for Record January 13 1898.
Recorded January 20th 1898.

A. Harrod, Recorder

Entered for Transfer Jan. 13, 1898. P. Walther, Auditor.

May 1913.

I hereby Certify that the foregoing Plat is correctly transcribed.

F. A. Stepleton, Recorder.

I hereby certify the above plat is correctly transcribed this 30th day of June, 1952.

Morgan D. Davis
County Recorder

Dr. T. K. Jacob's Jr. 8th Addition, Lima, O.

Is laid out in the North part of the East half (1/2) of the South east quarter (1/4) of section 31 town 3 south range 7 east - first principal meridian Allen County Ohio, and lies between the said T. K. Jacobs 6th and 7th additions containing 7 13/100 acres of land. The size of each lot width of each street and alley and the location of each corner monument are all shown on the amp. - - I hereby certify the foregoing map and description to be correct as surveyed by me this 14th day of December 1897.

R. H. Gamble C. E. Lima, Ohio.

Dedication.

Know all men by these presents that I, T. K. Jacobs Jr, proprietor of the above platted addition do hereby dedicate to the public, for public highway purposes: All lands designated on the within map as streets and alleys and declare the same to be my free act and deed. In Testimony Whereof I have hereunto set my hand and seal this 3 day of Jan. 1898.

Signed in presence of: T. K. Jacobs (Seal)

John F. Brotherton)
Cloyd J. Brotherton) Witnesses as to sig.
T. K. Jacobs.

Acknowledgement.

State of Ohio,
Allen County, SS:

Before me a Notary Public in and for said County, personally appeared the above named T. K. Jacobs Jr. who acknowledged the signing and sealing of the foregoing instrument and that the same was his free act and deed. In Testimony Whereof I have hereunto set my hand and Notarial Seal this _____ day of _____ 189__.

(Seal) John F. Brotherton, Notary Public,
Allen Co. Ohio.

Lima, O. Jan. 3rd 1898. I hereby Certify that this Addition is laid out to conform with other additions adjacent thereto.

L. F. Prevost, City Civil Engineer.

I, C. E. Lynch, Clerk of the City of Lima Ohio, do hereby Certify that the foregoing plat was inspected, approved and accepted as an addition to the City of Lima Ohio, by the Council of said Cith at a regular meeting, Monday January 10th, 1898.

C. E. Lynch, City Clerk.

Transferred Jan. 13 1898. J. F. Lamberton Dept. Aud.
Recd. for Record Jan. 13th, 1898. Recorded Jan. 26th, 1898.

A. Harrod, Recorder.

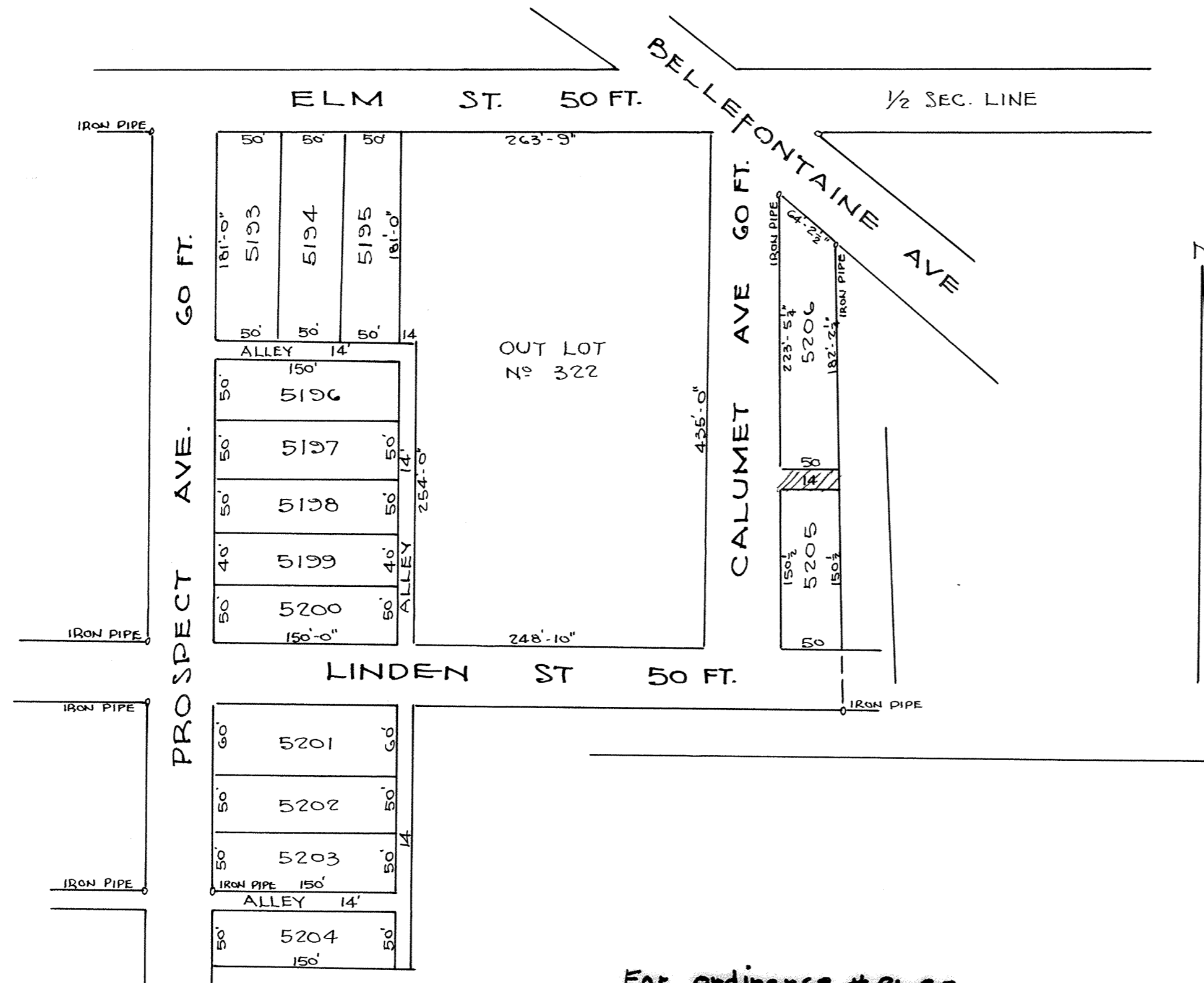
May, 1913.

I hereby Certify that the foregoing Plat is Correctly Transcribed.

F. A. Stepleton, Recorder.

I hereby certify the above plat is correctly transcribed this 30th day of June, 1952.

Margaret Davis
County Recorder



For ordinance # 91-95
To vacate Alley abutting
Calumet Ave between
Lots 5205 and 5206
See Deed Vol 806 page 792
Plat Book 21 page 128

H. A. MOORE'S

ADDN.

of

OL NO 323

TO

LIMA

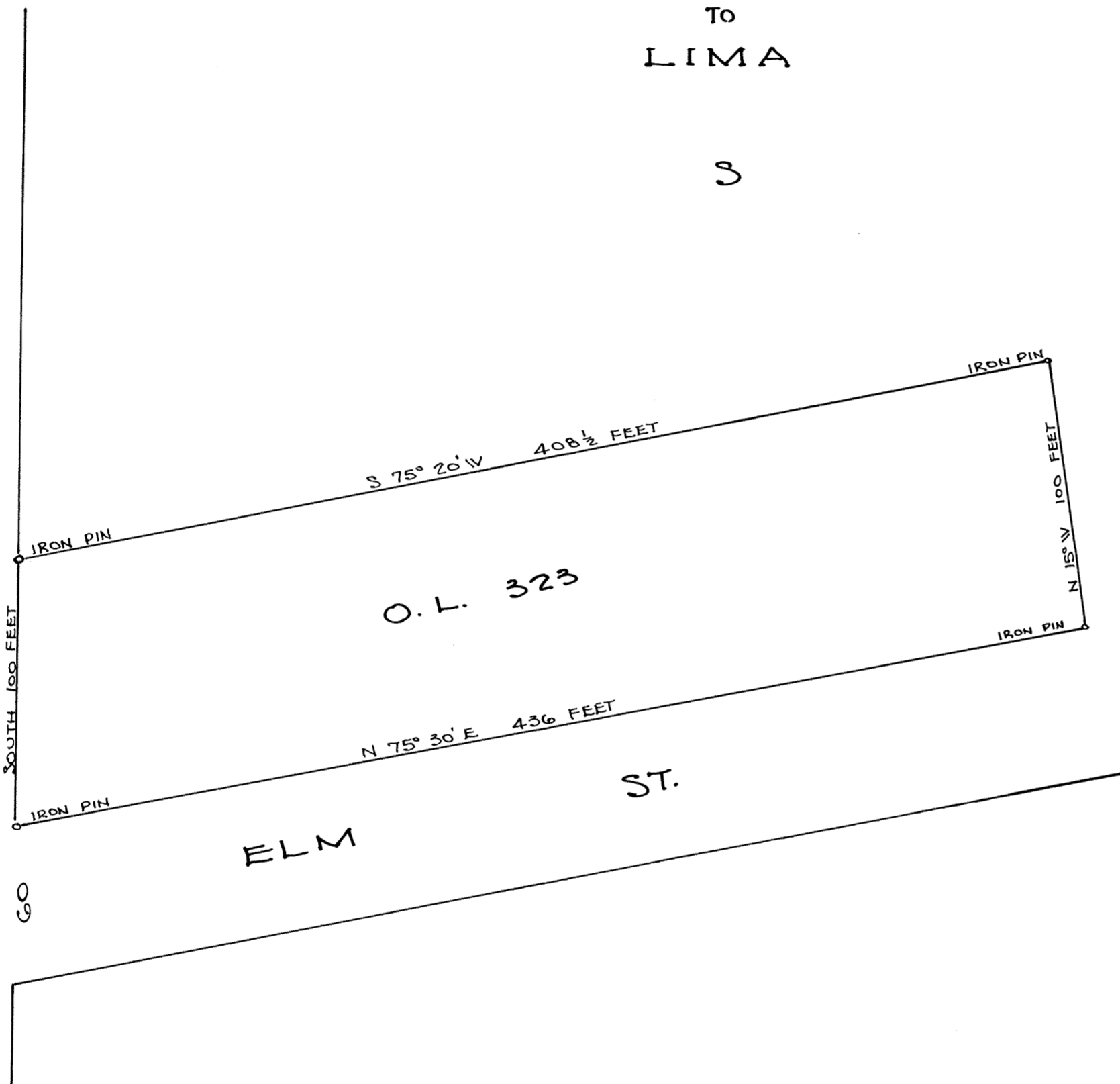
W

E

S

SEC. 31

PINE ST.



H. A. Moore's Adn.

of O. L. 323 to Lima, O. Being the N. W. cor of N. W. 1/4 and S. W. Cor of S. W. 1/4 of N. E. 1/4 of Sec 31 T 3 S. R. 7 E. Beginning at an iron pin at the N. E. Cor of the intersection of south pine at end east elm at thence running N 75° - 30' east 436 feet, thence N 15° W. 100 feet thence south 75° - 20' W 408 1/2 feet. thence south to the place of beginning and containing 96/100 A.

I certify this plat and description to be correct.

J. C. Cronley, Surveyor,
H. A. Moore.

The State of Ohio, Allen Co.

Be it remembered that on the 9th day of May 1898 before me a Notary public in and for Allen County Ohio personally appeared H. A. Moore and acknowledged that he did sign the foregoing plat, that the same was his voluntary act. In testimony whereof I have hereunto subscribed my name and affixed my official seal this 9th day of May 1898.

Edwin Blank, Notary Public

(Seal)

I, C. E. Lynch Clerk of the City of Lima, Ohio, do hereby Certify that the foregoing plat was approved and accepted by the City Council of Lima Ohio as an addition to said City of Lima.

C. E. Lynch, City Clerk.

Lima, Ohio. May 24th 1898.

Entered for Transfer June 6" 1898. P. Walther, Auditor.
Rec'd for Record May 25" 1898. Recorded June 6" 1898.

A. Harrod, Recorder.

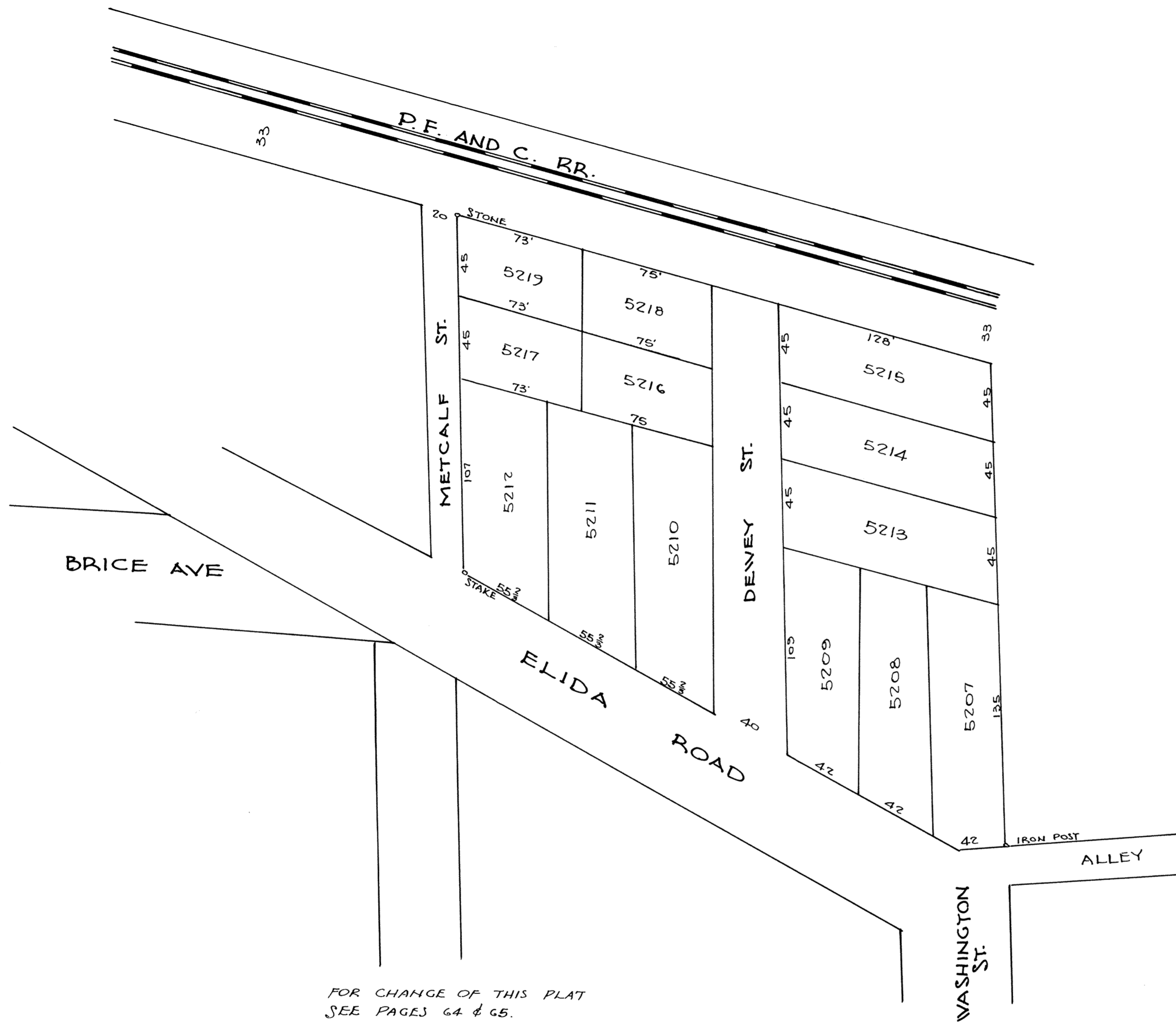
May 1913.

I hereby Certify that the foregoing Plat is correctly transcribed.

F. A. Stepleton, Recorder.

I hereby certify the above plat is correctly transcribed this 30th day of June, 1952.

Morgan D. Davis
County Recorder



FOR CHANGE OF THIS PLAT
SEE PAGES 64 & 65.

Stoner's Addn. of Part of O. L. 54

Stoner's Addn. is laid out in the S. W. pt. of the S. E. $\frac{1}{4}$ of the S. E. $\frac{1}{4}$ of Sec. 25 T 3 R 6 E. Beginning at a stake in the N. E. cor of Metcalf st. and the Elida Road thence S. 60' E. 320 feet thence east 20 feet thence North 270 feet to the south line of the Right of way of the P. F. W. and C. R. W. thence N 24°-27' W. along said right of way to a stone in the east line of Metcalf st. thence south 197 feet to the place of beginning and containing 1.7/10 A.

I Certify the plat and above description to be correct.

J. C. Cronley, Surveyor.

Know all men by these presents that I, David H. Stoner proprietor and owner in fee of the lands embraced in the annexed plat and survey above given, do hereby dedicate, in pursuance and as provided by the statutes of Ohio the streets and alleys in said plat described and donated to public use hereby intending in all things to comply with the statutes in that behalf enacted.

Signed and executed
in presence of:-

D. H. Stoner,
Per J. F. Zeiders.

F. H. Downing
J. J. Ferrall

State of Ohio, Allen County, SS:

Before me a Notary public in and for said county personally appeared the above named David H. Stoner, who acknowledged that he did sign and seal the foregoing instrument. In Testimony Whereof I hereunto set my hand and Notarial Seal this 20th day of June 1898.

J. J. Ferrall,
Notary Public.

I, C. E. Lynch, Clerk of the City of Lima Ohio do hereby certify that the foregoing plat was examined approved and accepted as an addition to said City by the Council thereof at the regular meeting of that body held Monday evening July 18th 1898.

C. S. Lynch
City Clerk.

Lima, Ohio, Julyth 1898.

Transferred July 19th 1898.

John L. Lamberton,
Depty Co. Auditor.

Filed July 19 1898.

Recorded August 23, 1898. A. Harrod, Recorder.

May, 1913.

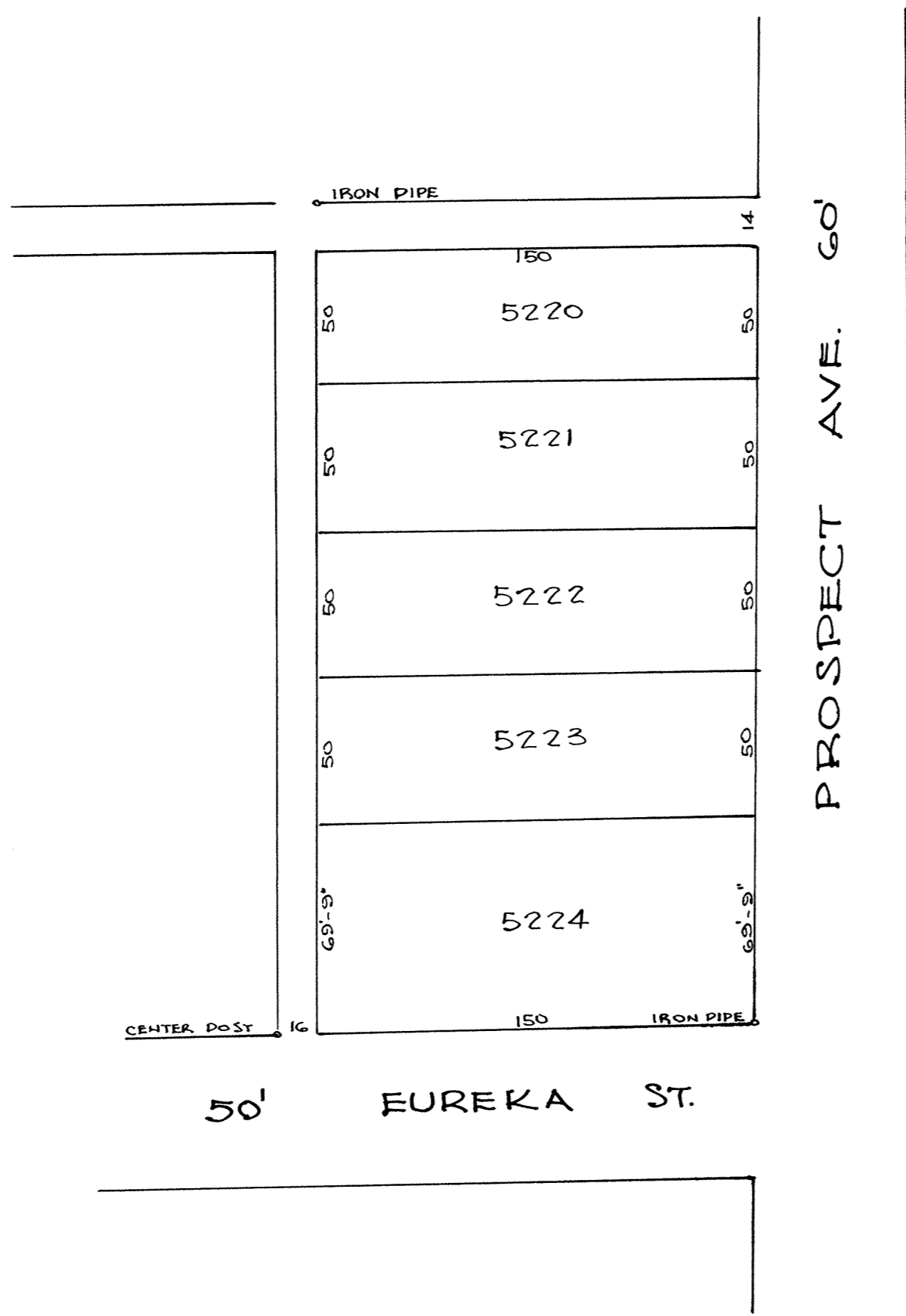
I hereby Certify that the foregoing Plat is correctly transcribed.

F. A. Stepleton,
Recorder.

I hereby certify the above plat is correctly transcribed this 30th day of June, 1952.

Morgan N. Davis
County Recorder

T. K. JACOBS JR.'S
9TH ADD
TO
LIMA



T. K. Jacobs Jrs No 9th Addn to Lima Ohio.

Is laid out in the North part of the east half of the S. E. $\frac{1}{4}$ of Sec 31 T 3 South, Range 7 East and contains 1 57/100 Acres.

The size of all lots are marked in feet. All monuments are marked on the plat- I certify the description and plat to be correct.

J. C. Cronley, Surveyor.

Dedication.

I, Thomas K. Jacobs owner of this platted addition do hereby dedicate for public highway purposes all streets & alleys designated on this plat. T. K. Jacobs.

Witnesses Signature T. K. Jacobs.
J. F. Brotherton.
W. E. Whitney.

Acknowledgement.

Before me a Notary Public in and for Allely co Ohio appeared above named T. K. Jacobs who acknowledged the signing and sealing of this instrument and that the same was his free act and deed.

(Seal) J. F. Brotherton, Notary Public
Allen Co. Ohio.

This Certifies that the foregoing plat of Jacob's 9th addition agrees with contiguous streets in that locality.

Lima, O. Aug. 1 - 98.

R. H. Gamble City Engineer.

I, C. E. Lynch, Clerk of the City of Lima Ohio do hereby certify that the foregoing plat was approved and accepted by the Council of the City of Lima, Ohio at a regular meeting thereof on Monday August 8th 1898.

C. E. Lynch, City Clerk.

Entered for Transfer Aug. 10 - 1898. P. Walther, Auditor.

Recd for Record Aug. 10 - 1898 at 10:15 A. M.
Recorded Aug. 22 - 1898.

A. Harrod, Recorder.

May, 1913.

I hereby Certify that the foregoing Plat is correctly transcribed.

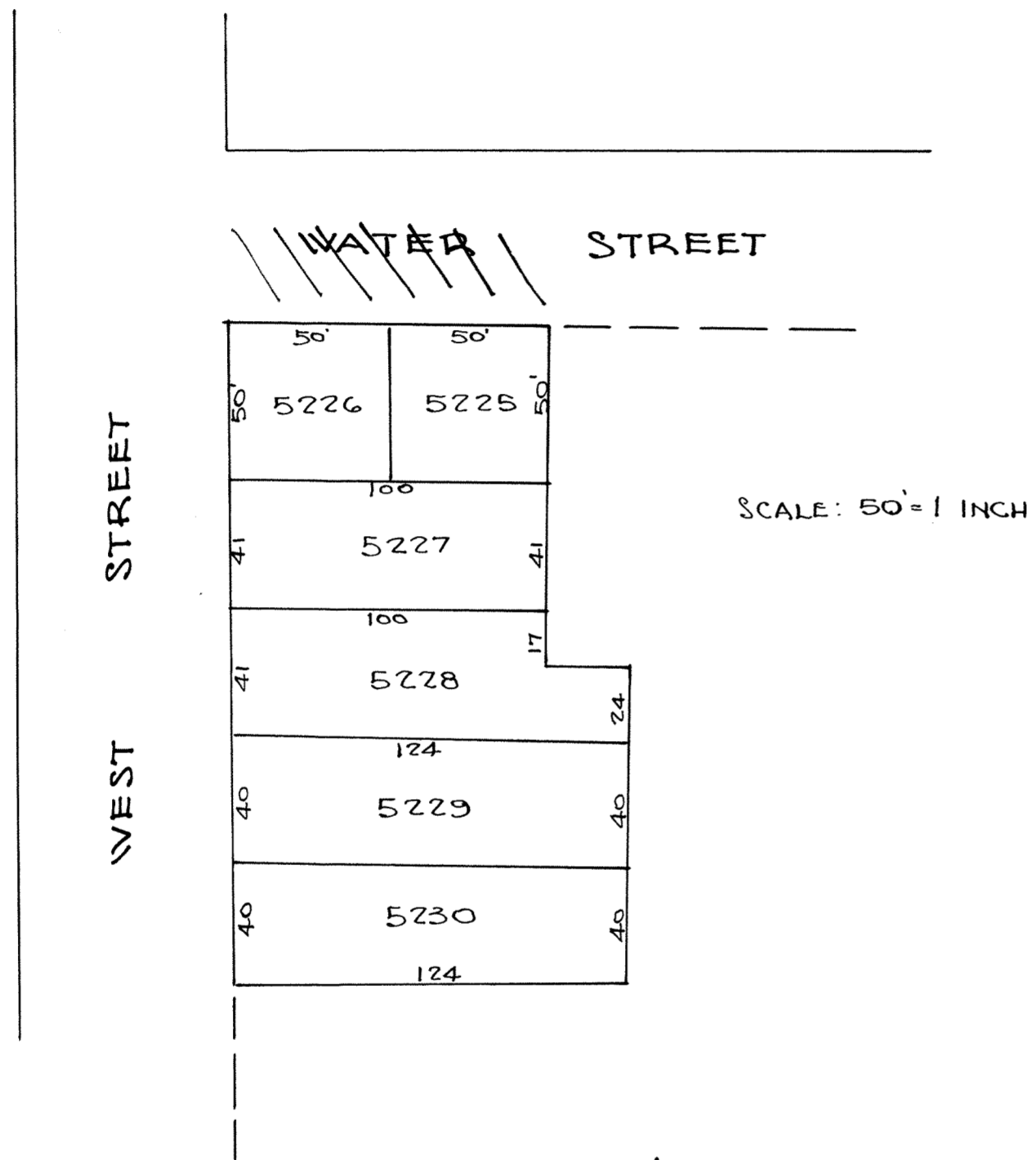
F. A. Stepleton, Recorder.

I hereby certify the above plat is correctly transcribed this 30th day of June, 1952.

Morgan D. Davis
County Recorder

For mention of vacation of alley adjacent to South
Line 5230 see Deed Vol. # 475 Pge. # 400.

GALE'S
ADDITION
TO
LIMA



For Ordinance # 168-04 Vacating Water Street
See Deed Vol 932 Pg 826
Plat BK 26 Pg 94 Lot s 5225-26

E. Gales's
Plat of Lots Being
Subdivision of inlots 183 - 182 & part of 181
Original Plat Cor West and Water Streets Lima Ohio Allen Co.
Geo. Taylor C. E. and M. E. July 15 - 1897.

I hereby Certify that the foregoing plat to be a true and correct plat
of the addition and I hereby acknowledge the same to his free act and
deed.
Signed in Presence E. Gale

R. H. Gamble
R. C. Eastman.

State of Ohio Allen County SS:

Personally appeared E. Gale and acknowledged the signing
and sealing of the foregoing instrument to be his voluntary act and
deed.

In Testimony Whereof I have hereunto set my hand and Notarial
seal this 21st day of October 1898.

(Seal) R. C. Eastman Notary Public Allen Co. O.

I hereby Certify that the foregoing plat was inspected approved and
accepted by the City Council of Lima Ohio at a regular meeting thereof
Monday October 24th 1898.

Lima O. Oct. 25, 1898. C. E. Lynch,
City Clerk.

Entered for Transfer Oct. 25th 1898.

P. Walther, Auditor.

Rec'd. for Record Oct. 26th 1898. Recorded Oct. 31st, 1898.

May 1913.

I hereby Certify that the foregoing Plat is correctly transcribed.

F. A. Stepleton, Recorder.

I hereby certify the above plat is correctly transcribed this 30th day
of June, 1952.

Morgan D. Davis
County Recorder

Allen Common Pleas

No. 9917 David W. Stoner et al Plaintiffs vs. The City of Lima Defendant Copy of Complete Record Filed March 9 - 1899. U. M. Shappell Clerk. Pleas before the Court of Common Pleas within and for the County of Allen and State of Ohio at a Court begun and held in the Court House in Lima, on the 30th day of January A. D. 1899.

David W. Stoner, J. F. Zeiders, Daniel McKerron, Vincent Ashley, J. B. Watts, W. S. Watts, and John M. Sullivan,
Plaintiffs vs.

The City of Lima, Ohio Defendant. No. 9917 Equitable Relief.

Be it Remembered that heretofore to wit: - On the Ninth day of March A. D. 1899 there was filed in the office of the Clerk of said Court a petition by Richie & Richie, plaintiff's attorneys, which reads and is in the words and figures following to wit: - Petition.

The State of Ohio, Allen County, SS. In the Court of Common Pleas, David W. Stoner, J. F. Zeiders, Daniel McKerron, Vincent Ashley, J. B. Watts, W. S. Watts and John M. Sullivan Plaintiffs, vs. The City of Lima, Ohio Defendant. Petition

Now comes David W. Stoner and says that he is the owner in fee simple of all of Stoner's Addition to Lima, Allen County, Ohio as the same stands recorded in Plat Book No. 4 at page 61 in the records of said County, except in lots No's 5209, 5210 and 5217 in which last named lots other applicants herein have an equitable interest. Also comes Daniel McKerron and says that he has an interest in lot No. 5209 in said addition by reason of a contract of sale of the same entered into between himself and said David W. Stoner, Also, comes J. F. Zeiders and says that he has an interest in fee simple and is in possession of inlot No 5210, in said Addition. Also, comes Vincent Ashley and says that he has an interest in inlot No. 5217 in said Addition by reason of a contract of sale for the sale of the same entered into between himself and David W. Stoner. Also comes David W. Stoner, J. B. Watts, W. S. Watts and John M. Sullivan, and say that they are the several owners in fee simple of the property lying immediately east of and adjoining said Addition and extending east for a distance of One Hundred feet therefrom. Said above named parties as applicants herein say that they are, as above set forth, the owners of all the lands embodied in said Stoner's Addition and of said strip One Hundred feet wide east and west immediately adjoining said Addition on the east, that it would be for the best interests of all of said applicants that Dewey street as now laid out and dedicated in said Addition, be vacated and that Washington street be projected along the east side of said addition forty feet in width to the right of way of the P. F. W. & C. R. R. Co. Said applicants attach hereto and make a part hereof under mark of "Exhibit A", a correct copy of the plat of Stoner's Addition as it now stands platted and recorded. They also attach hereto and make a part hereof under mark "Exhibit B" a plat of the proposed changes in said Addition prayed for in said Application. They further say that it would be to the best interests of all said applicants that the sizes of the various lots in said Addition be changed as shown in "Exhibit B"; that the numbers thereof be changed as shown in said last named exhibit and that the plat of said original Addition, as shown by "Exhibit A" be by the Court cancelled and annulled of record, and that the Court establish and authorize a record of the plat as shown by "Exhibit B" as the Addition of Stoner et al. to the City of Lima, Allen County Ohio these applicants hereby join in dedicating to the use of the public said Washington Street as projected through said premises as shown by "Exhibit B" and in said plat therefore these applicants pray that upon hearing of this application the Court will order that said Dewey street be vacated, that said Stoner's Addition, as shown by Exhibit A, be cancelled and annulled, and that the plat of Stoner et al's Addition, as shown by Exhibit B. be ordered recorded in the records of said county, and that the same be ordered to stand as the legal plat of said premises.

Richie & Richie Attorneys for said Applicants.

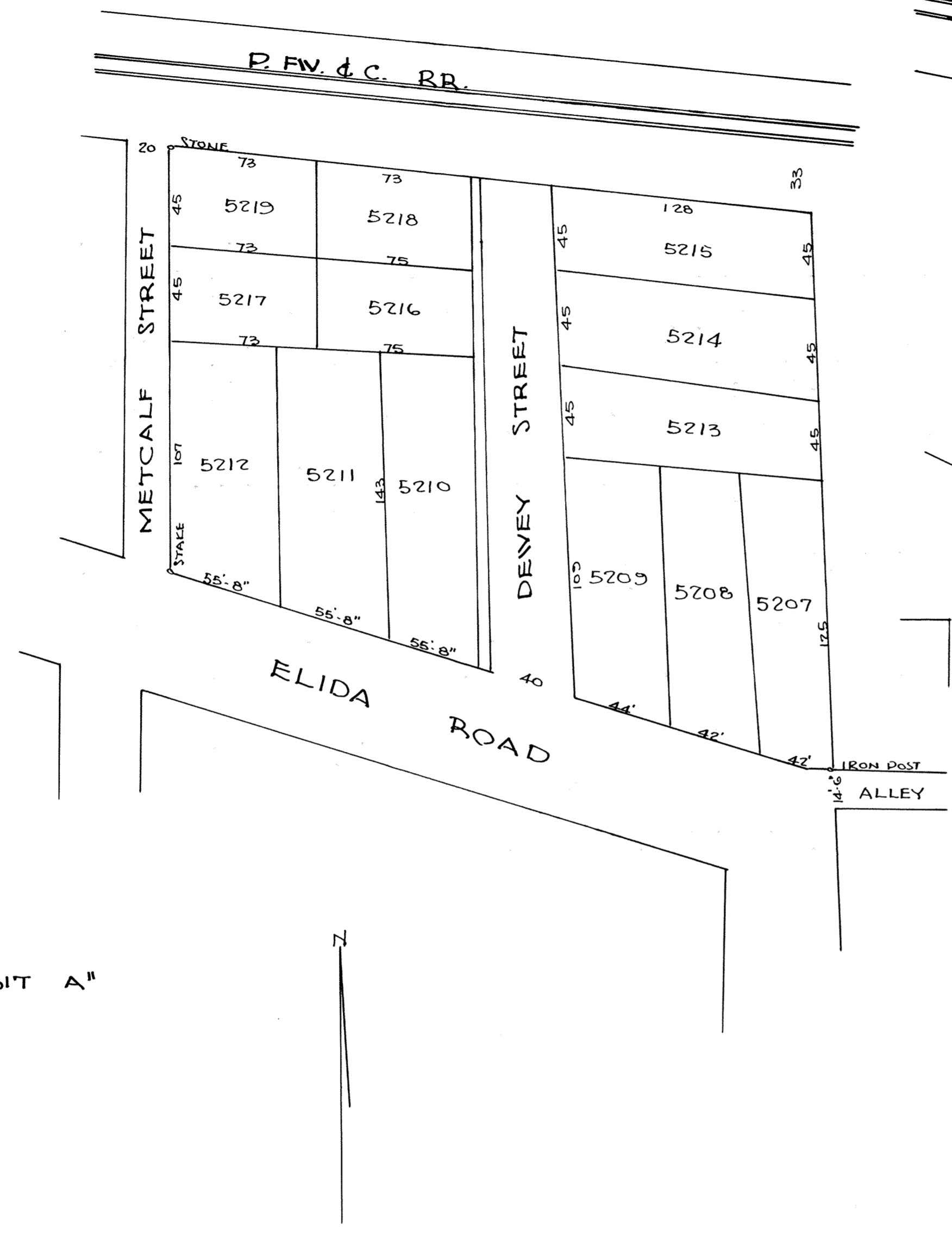
The State of Ohio, Allen County SS: Walter J. Richie being duly sworn says that he is one of the attorneys of record for David W. Stoner, one of the applicants herein, duly authorized in the premises, and that the facts stated in the foregoing application are within his personal knowledge are true as he verily believes.

Walter J. Richie.

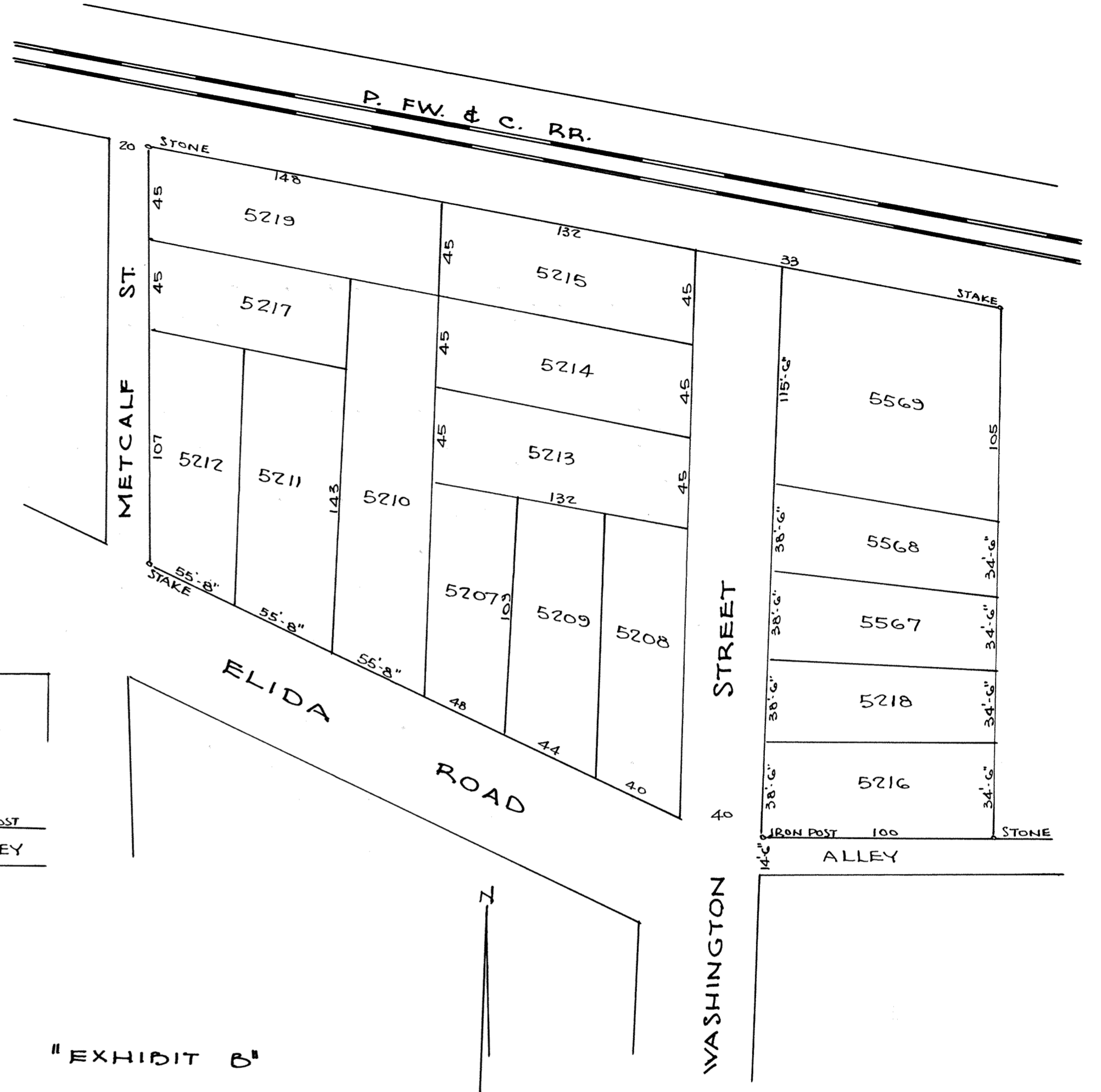
Sworn to before me and subscribed in my presence this 9th day of March A. D. 1899.
(Seal) John S. McLean, Notary Public, Allen County, Ohio.

I hereby certify the above petition is correctly transcribed this 30th day of June, 1952.

Morgan D. Davis
County Recorder



" EXHIBIT A "



" EXHIBIT B "

And afterwards to wit: On the 14th day of April A. D. 1899 the following proof of publication was filed to wit: Legal Notice. All persons interest will take notice that there was filed on March 9th, A. D. 1899, in the Court of Common Pleas of Allen County, Ohio, the petition of David W. Stener et al. praying for the vacation of Dewey Street in Steners Addition to Lima, in said County and State, and for the replating of said Addition by the projection of Washington Street through the same to the right of way of the P. F. W. & C. R. R. Also to change the size and numbers of various lots in said addition, and the addition of new lots thereto. Also for the annulling and cancelling of the plat of said addition of record and for the formation and record of a new Addition to be known as the Addition of Stener et al to the City of Lima, Allen County, Ohio, a plat of which proposed Addition is attached to said petition. Said petition will be for hearing by the Court on and after the tenth (10th) day of April A. D. 1899.

David W. Stener et al Petitioners. By Richie & Richie their Attorneys

I hereby certify the above petition to be correctly transcribed this 30th day of June, 1952.

Morgan D. Davis
County Recorder

The State of Ohio Allen County, SS: O. B. Selfridge, being sworn says that he is the Manager of The Times Democrat, a daily Newspaper printed in said County, and of general circulation throughout said County, that the notice of which the annexed is a true copy was for 5 consecutive weeks published in said newspaper, beginning on the 9th day of March A.D. 1899 (O. B. Selfridge) Sworn to before me and subscribed in my presence this 10th day of April A. D. 1899.

(Seal) W. J. Richie Notary Public Allen Co. Ohio. Printers fees \$10.50

And afterwards to wit: - On the 14th day of April A. D. 1899, the following motion was filed to wit:
In the Court of Common Pleas, Allen County, Ohio.
David W. Stoner et al. Plaintiffs vs. The City of Lima Ohio Defendant. Motion to Docket Cause. Now comes the plaintiff and moves the Court for an order to docket this cause for the reason that the same is now at issue. David W. Stoner By Richie & Richie His Attorneys
And afterwards to wit: - On the 14th day of April A. D. 1899 at the January Term of Court, the following proceedings were had to wit:
David W. Stoner et al Plaintiffs.

vs.
The City of Lima, Ohio, Defendant. This day April 14th 1899, on motion the Clerk of the Court is ordered to place this cause on the trial docket of this term of Court for the reason that the same is now at issue. And afterwards to wit: on the 14th day of April A. D. 1899 the January Term of Court the following proceedings were had to wit: The State of Ohio, Allen County SS:

David W. Stoner et al.
Plaintiffs vs
The City of Lima, Ohio Defendant.
In The Court of Common Pleas
Case No 9917 Journal Entry.
This cause coming on this 14th day of April A. D. 1899 to be heard upon the petition and the defendant The City of Lima, Ohio being in default for answer or demurrer and the Court finding that due publication of notice of the filing of said petition has been had according to law, and the Court being fully advised in the premises It is ordered: that Dewey Street in said original plat of Stoners Addition to Lima, Ohio be and the same hereby is vacated; that said Stoner's Addition to Lima Ohio as the same stands recorded in Plat Book No 4 at page 61 of the records of Allen County, Ohio be cancelled and annulled. It is further ordered that the Plat of Stoner et al Addition to Lima Allen County Ohio as shown by "Exhibit B" attached to said petition be recorded in the proper records of said County, and that the same be ordered to and the same is hereby ordered to stand as the legal plat of said premises. And the Clerk of this Court is ordered to at once make a copy of the record in this cause duly certified and to deliver the same to the Plaintiffs herein for record by the Recorder of said County. And it is ordered that the costs of this proceeding to be paid by said plaintiffs.

the State of Ohio,
Allen County SS:

I U. M. Shappell Clerk of the Court of Common Pleas within and for the aforesaid County and State do hereby Certify that the foregoing is a true transcript of all the papers now on file in said Clerks office in this cause.
In Testimony Whereof I have hereunto set my hand and affixed the seal of said Court at Lima, Ohio this 25th day of April A. D. 1899.

(Seal)

U. M. Shappell, Clerk.
By Linda M. Ritzler, Deputy.

Recd April 26th 1899 at 9:15 A. M.
Recorded May 19, 1899.

A. Harrod, Recorder.

May 1913.

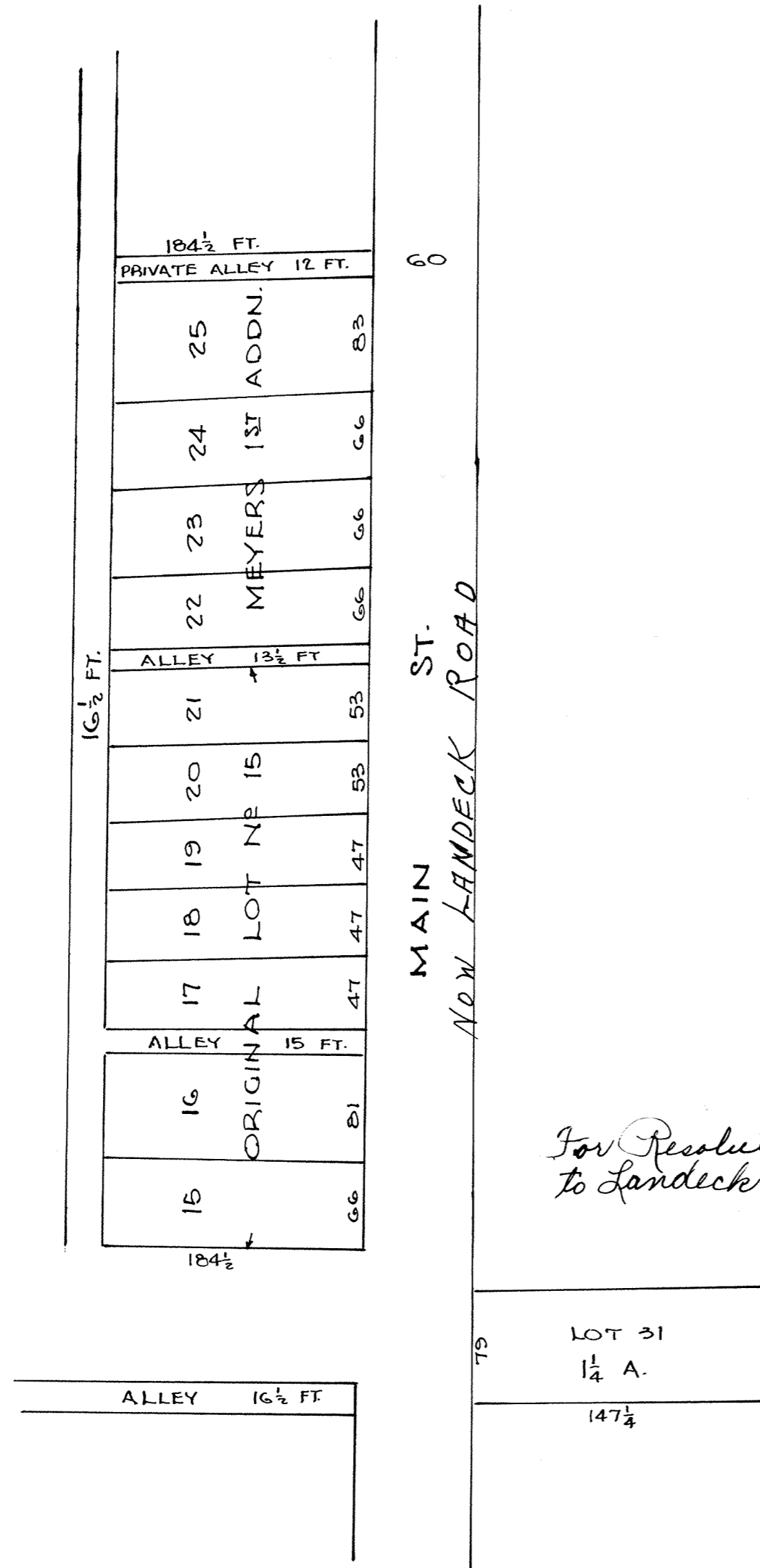
I hereby Certify that the foregoing Plat is correctly transcribed.

F. A. Stepleton, Recorder.

I hereby Certify the above plat is correctly transcribed this 30th day of June,
1952.

Morgan D. Davis
County Recorder

LANDECK



The Subdivision of Out Lot No. 15 of the town of landeck Allen Co 0 is divided and laid out as the above plat indicates. And we the undersigned owners of this out lot do hereby lay out and number the several lots as shown on the plat and dedicate the streets and alleys as shown on the above plat to public use.

John M Kill	No. 15 and 16	Nick Lucius	No 24
Henry Heidenescher Jr.	No. 17	Gerhard Wienken	No 22 and 23
Anna Karl	No. 18	Jacob Heitz	No. 25.
Dominck Jillie	No. 19		
Mary Bonifas	No. 20 and 21		
	No. 25		

Signed this March 7th 1898 before me D. N. Gengler J. P.

Meyers first Addition to the town of landeck Allen Co 0 is laid out on the South part of the S. E. 1/4 Sec. 3 T 2 S. R. 4 E and contains 1.19 Acres. We the undersigned owners of this addition to the town of Landeck Allen Co. 0 do hereby lay out and Number as per above plat the several lots and dedicate to the public use the streets and alleys as shown on the above plat.

I Certify the above plats correct as surveyed by me March the First 1897.

J. C. Cronley, Surveyor.

Entered for Transfer January 12th 1899. P. Walther Auditor.

Recd for Record Jan. 12- 1899. Recorded Jan. 12- 1899.

A. Harrod Recorder.

May 1913.

I hereby Certify that the foregoing Plat is correctly transcribed.

F. A. Stepleton, Recorder.

May 1913.

I hereby Certify that the foregoing plat is correctly transcribed.

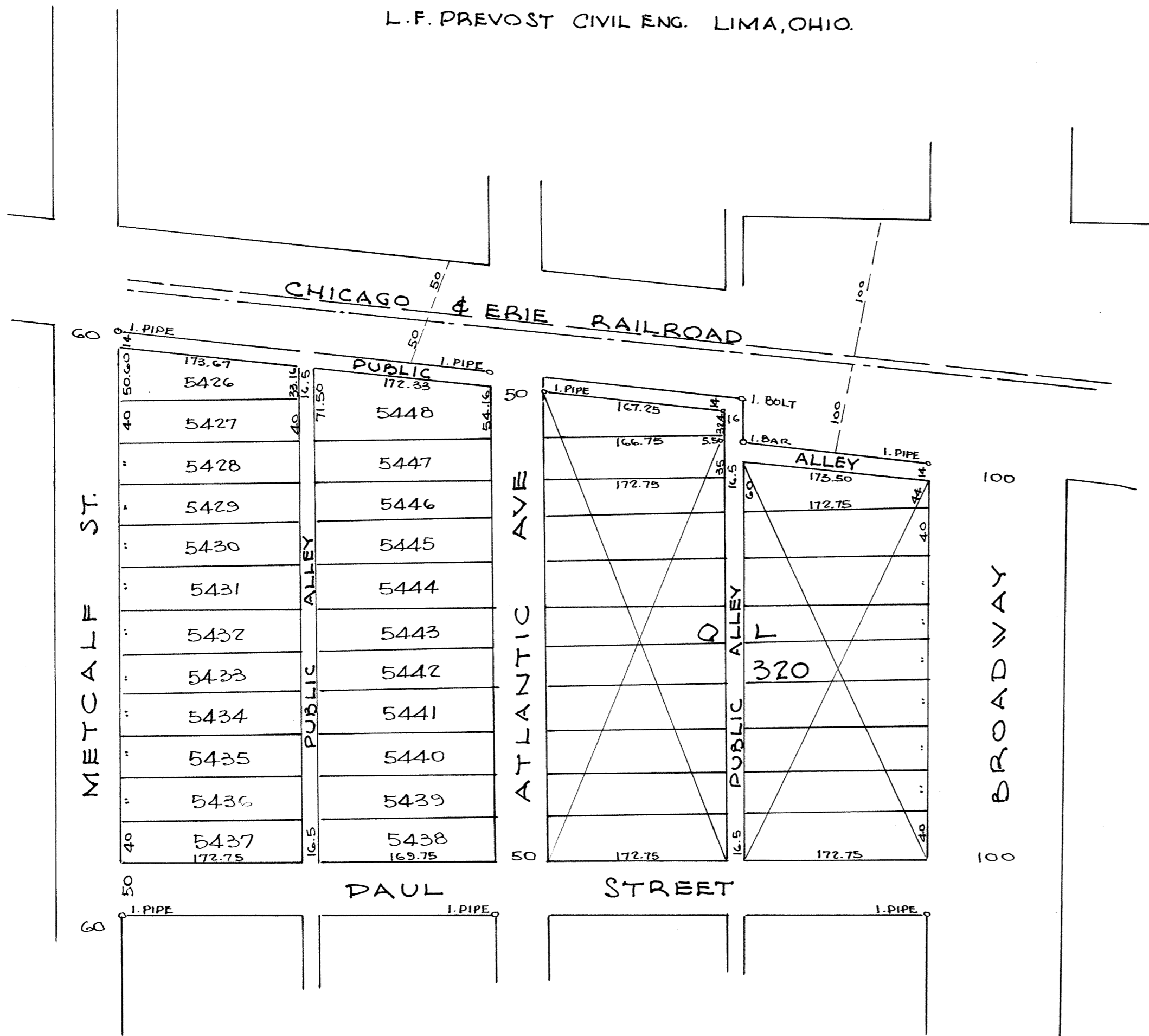
F. A. Stepleton, Recorder.

For Resolution changing name of Main Street to Landeck Road see Miss Vol #4 Page 39

I hereby certify the above plat is correctly transcribed this 30th day of June, 1952.

Morgan N. Davis
County Recorder

**CRAYTON'S
SUB-DIVISION
OF
OUT LOT NO. 319
APR. 1899
L. F. PREVOST CIVIL ENG. LIMA, OHIO.**



PLAT CORRECTION. # 9877

Extract from a resolution passed April 21, 1913 by the City Council of Lima, Ohio, and recorded pages 9, 10, and 11, of a volume known as "Vol. 2, General and Franchise Ordinances and Resolutions" and in the office of the Clerk of the Council, City of Lima, Ohio.

"Section 6. That the fourteen (14) foot alley adjoining the right-of-way of the Chicago and Erie Railroad Company on the south and extending from Atlantic Avenue or Street shall be vacated and relocated as a sixteen (16) foot alley on the south sixteen (16) foot part of inlots 5427 and 5448 in Crayton's Subdivision of Ashton's Addition to the City of Lima,"

15591 Common Pleas, All. July 7, 1913, Motion allowed and agreement made and ordered entered on record of Court,

In re-elimination of the grade crossing of Metcalf Ave. or Street, with the Chicago & Erie railroad and the building of a new under grade King for said street in the City of Lima.

Received for record Dec. 30 1916, at 9-48 A. M. Recorded Jan 3 1917. Fee 25¢

Emmet E. Fisher, Recorder.

Description.

This sub-division is laid out on out lot Number 319 in J. R. Ashtons Addition to Lima, Ohio, the same being located in the south east part of the North east quarter and the North east part of the South east quarter of section One (1) township four (4) south range six (6) east of the first principal Ohio Meridian.

The widths of all Alleys and dimensions of All lots are shown on the plat, which I hereby certify to be correct as surveyed by me in April 1899.

L. F. Prevost, Civil Engineer.

Know all Men by these presents: That We William E. Crayton and Mary E. Crayton owners of the real estate upon which Craytons Sub-division of Out lots three hundred and Nineteen (319) is laid out do hereby accept said plat so far as it concerns our property and we hereby dedicate the lands within the lines of the streets and alleys to the public use forever for street and public highway purposes. Witness my hand at Lima Ohio this 19th day of April 1899.

William E. Crayton.
Mary E. Crayton.

The State of Ohio, Allen County, SS:

Before me the undersigned authority personally appeared William E. Crayton and Mary E. Crayton and acknowledged the signing of the above dedication to be their voluntary act for the uses and purposes therein mentioned.

Witness my hand and Notarial seal this 19th day of April, 1899.

(Seal) D. C. Henderson, Notary Public, Allen Co. O.

I hereby Certify that the foregoing plat was approved and accepted by the City Council of Lima, Ohio, at a regular meeting thereof April 24th 1899 as an Addition to said City.

C. E. Lynch City Clerk.

Entered for Transfer April 25-1899

Recorded May 22- 1899.

P. Walther, Auditor

Reed. for Record April 25
1899 at 10-45 A. M.

A. Harrod, Recorder.

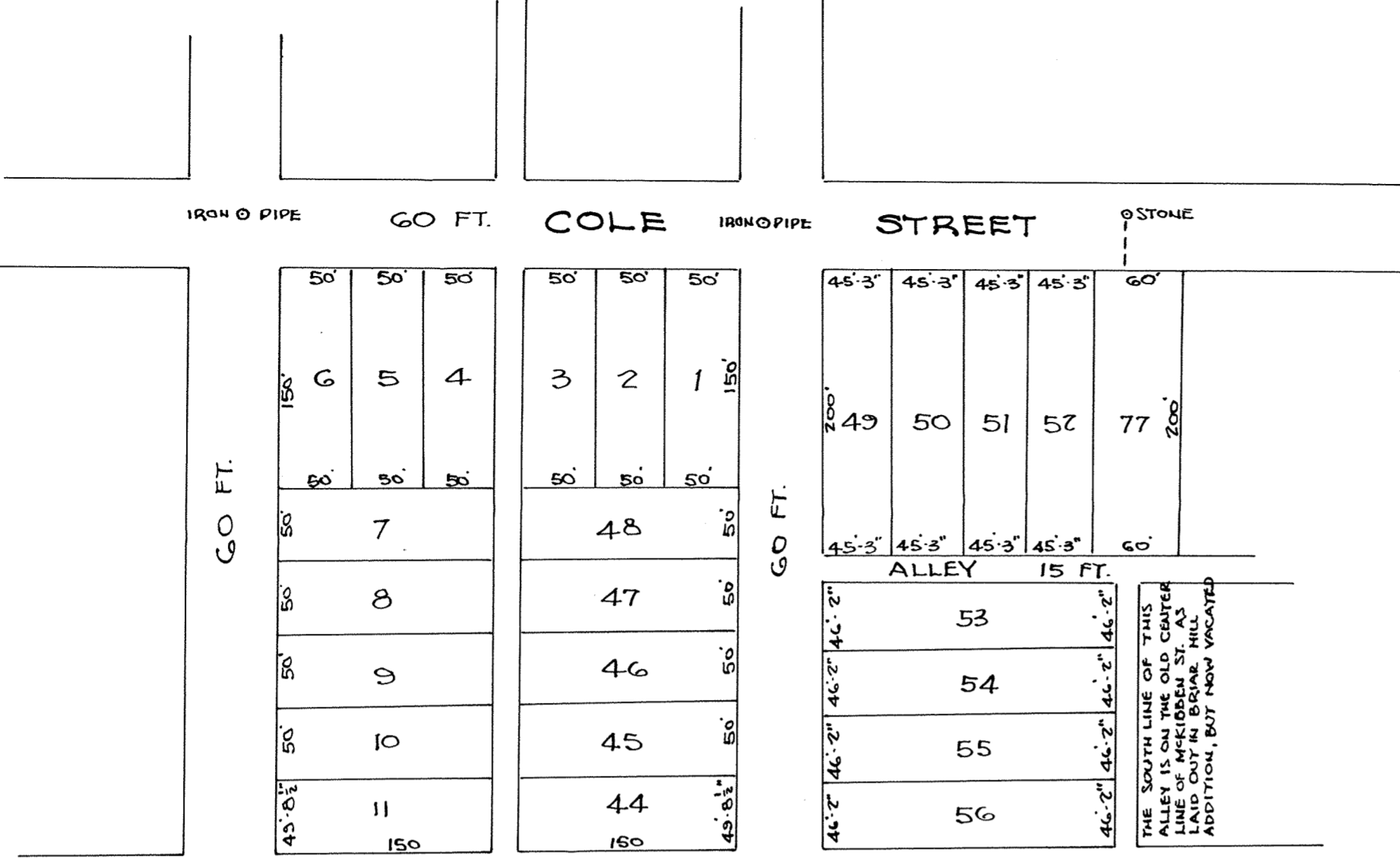
May 1913.

I hereby Certify that the foregoing plat is correctly transcribed.

F. A. Stepleton, Recorder.

I hereby certify the above plat is correctly transcribed this 30th day of June, 1952.

Morgan J. Davis
County Recorder



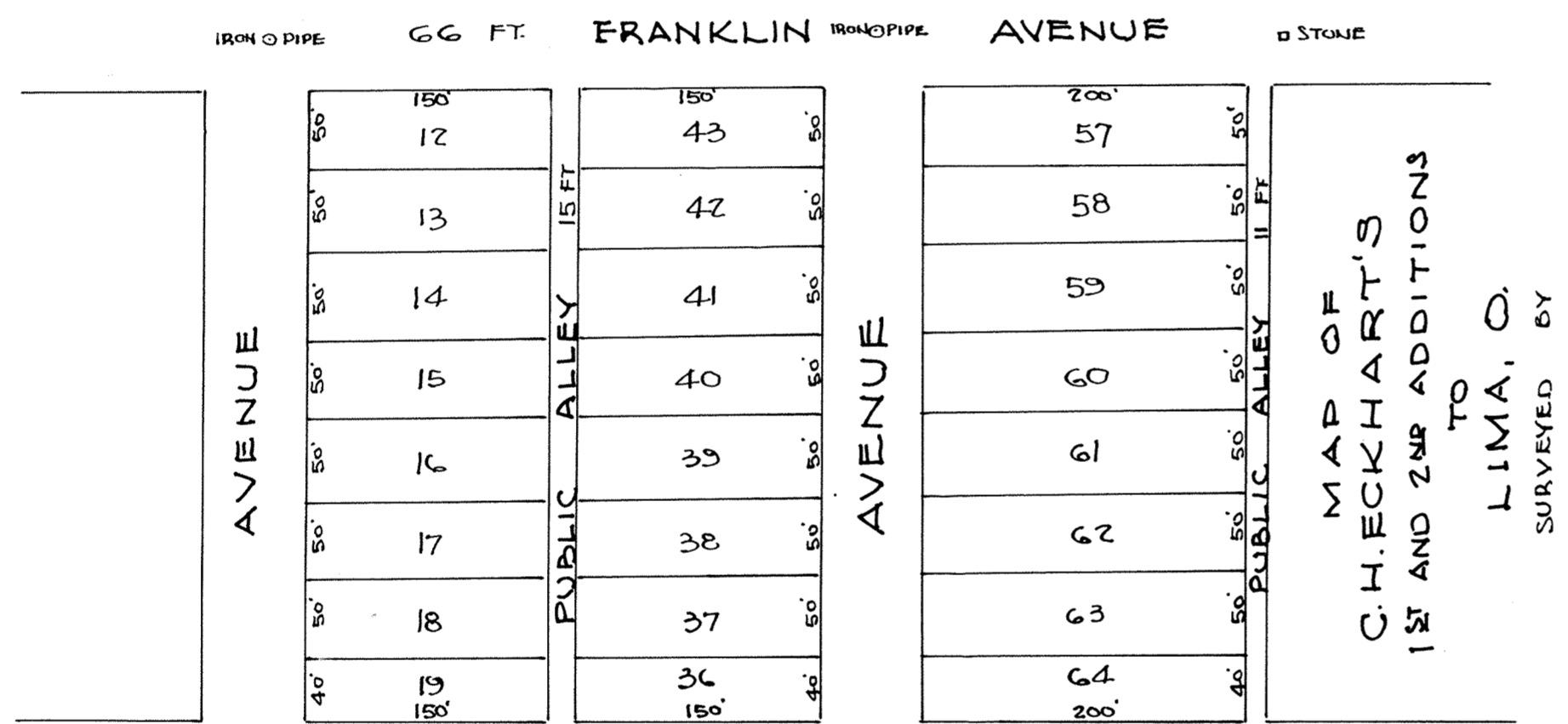
Description.
 C. H. Eckharts 2nd Addition to Lima O is laid out on the Central part of the East 1/2 of the South East 1/4 Sec 26- T 3 S R 6 E 1st principal meridian Allen Co. O. bounded and described as follows To wit:- Beginning at an Iron pipe monument in the center of Cole Street (being the east line of said Section 26) where said line intersects the center line of Rice Avenue, Thence south on said section line & center of Cole street 271 feet, Thence west 230 feet & 8 inches thence north 30 feet to the old center line of McKibben (now vacated) as laid out in Settlemires Briar Hill Addition thence West on said old center line of McKibben street 688 ft. 8 inches to center line of Washington Ave. thence South on the center line of said Washington Ave. 107 feet & 6 inches more or less to the north line of land conveyed by M. Settlementire to F. Pflum by deed recorded in Volume 50 p 299 Allen County Records, thence West on North line of said Pflum 421 feet to the West line of said East 1/2 South East 1/4 Sec. 26 thence North on said line 348 feet 6 inches to the center line of Rice Avenue, Thence east on the center line of Rice Avenue 1339 feet 8 inches to the place of beginning containing 8 45/100 acres.

All of this 2nd Addition, except lots 73-74-75 & 76 lies outside of the present corporation line. The size of each lot, The width of each street and alley and the location of each monument from which to make future surveys are all shown on the map.
 All streets are made to conform with the streets in adjacent Additions.
 I hereby Certify the foregoing map and description of C. H. Eckharts 2nd Addition to Lima O. to be correct as surveyed by me this 3rd day of August 1897.

R. H. Gamble Civil Engineer, Lima, O.

Filed June 5th 1899.
 Recorded June 22 1899.

A. Harrod, Recorder.



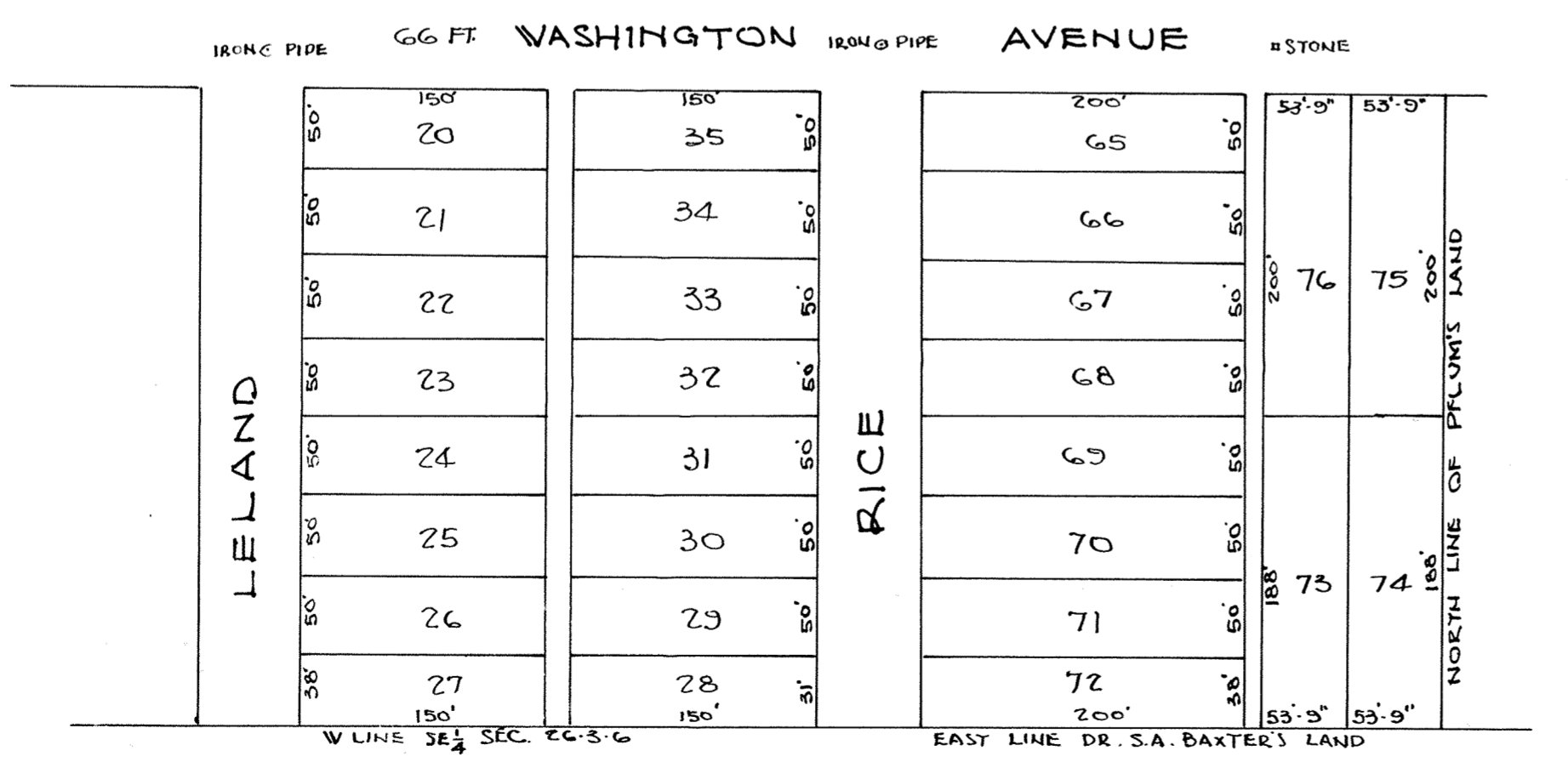
State of Ohio, Allen County, SS: Whereas Christian H. Eckhart and Ida M. Eckhart by a plat dated August 3rd. 1897 and recorded in Plat Book 4 Page 69 of Allen Co. Plat Book Records, and which is designated as Eckhart's Second addition to Lima Allen County Ohio failed to record with the record of said plat a dedication of the streets, alleys and highways laid out therein. Now, Therefore, We the said Christian H. Eckhardt and Ida M. Eckhardt do hereby dedicate all of the said streets alleys and highways marked as such upon the said plat and which is of record, as aforesaid to the Public use. Witness our hands this thirtieth day of March A. D. Nineteen hundred. Signed and executed in presence of
 Jas. W. Halfhill
 Louise Woerner.
 Christian H. Eckhardt.
 Ida M. Eckhardt.

State of Ohio, Allen County SS:

Before me the undersigned a Notary Public in and for said county personally came said Christian H. Eckhardt and Ida M. Eckhardt who acknowledged the signing and execution of the foregoing instrument to be their voluntary act and deed for the purposes therein set forth. In Testimony Whereof I have hereunto set my hand and Notarial seal this 30th day of March A. D. 1900.
 (Seal) Jas. W. Halfhill, Notary Public Allen County, Ohio.

Recd June 16 - 1900. Recorded July 12, 1900. A. Harrod, Recorder.

May, 1913.




I Hereby Certify that the foregoing Plat is correctly transcribed.
 F. A. Stepleton, Recorder.

For Ordinance 66-84 To Vacate Alley Adj to 76 and pt 73 See Deed Vol # 666 page # 889 Plat Book # 16 Page # 126
 For Vacation of alley along lots 3-4-7-8-9-10-11- 44-45-46-47-48 See Deed Vol 290 Page 38

I hereby certify the above plat is correctly transcribed this 30th day of June, 1952.

Morgan D. Davis
 County Recorder



THE 2ND ADDITION INCLUDES LOTS N° 49 TO 77 INCLUSIVE

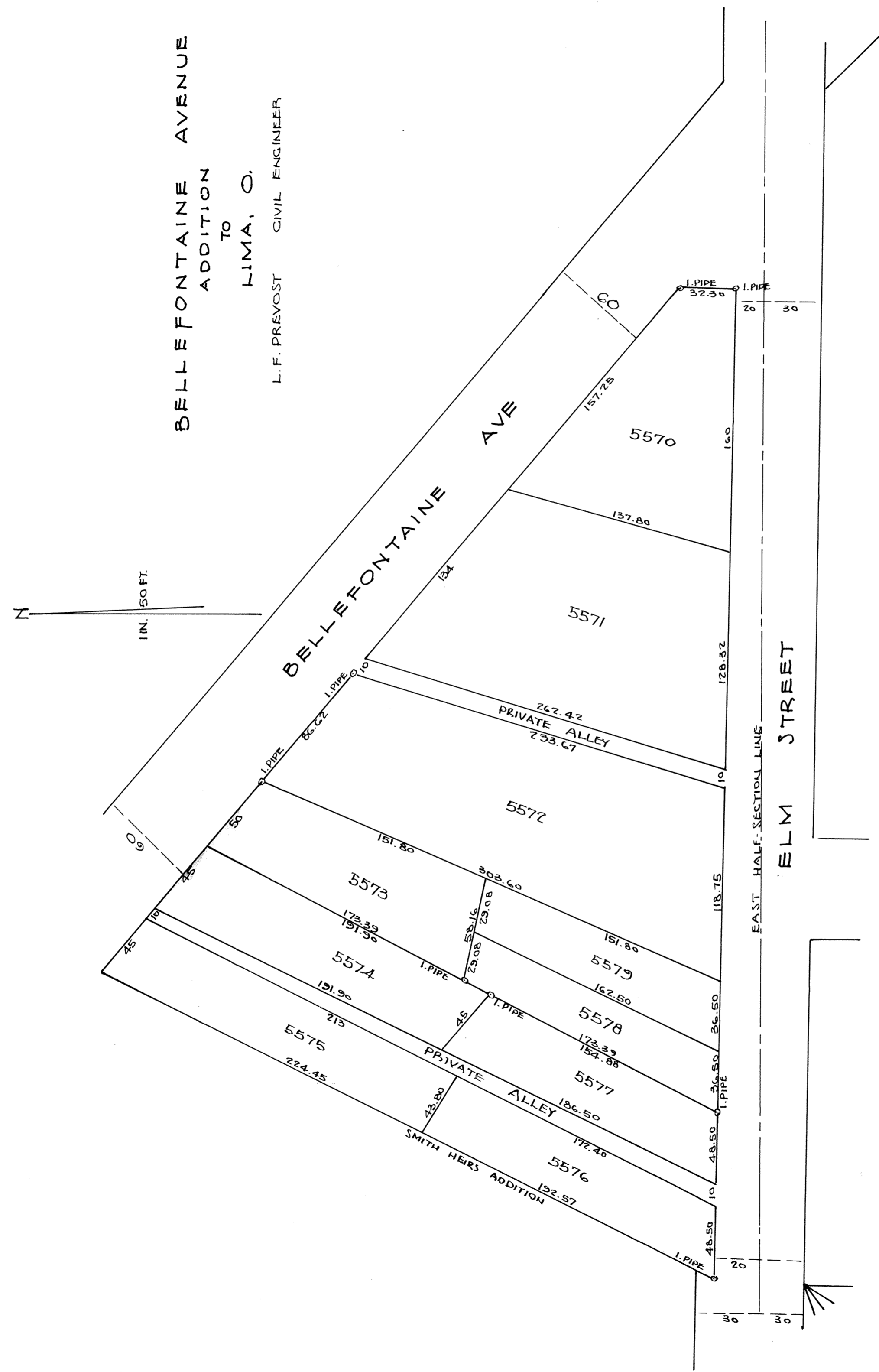
R. H. GAMBLE C. E. LIMA, O. AUGUST 1897
 MAP OF C. HECKHART'S 1ST AND 2ND ADDITIONS TO LIMA, O. SURVEYED BY F. A. 100'

THE 1ST ADDITION INCLUDES LOTS N° 1 TO 48 INCLUSIVE

See Plat 6 - Page 3.

BELFONTAINE AVENUE
ADDITION
TO
LIMA, O.

L. F. PREVOST CIVIL ENGINEER



This Addition is laid out on the south east part of the North east quarter of Section 31 township 3 south range 7 east of the first principal Ohio Meridian and embraces all the several parcels of land lying between the Smith Heirs Addition, Bellefontaine Avenue and East Elm Street in the City of Lima, Ohio.

I hereby Certify that this plat correctly represents the above named addition as surveyed by me in April 1899.
L. F. Prevost, Civil Engineer.

Lima, Ohio May 9th 1899.

Know all men by these presents that we the undersigned owners of all the within described lots do hereby grant and convey to the City of Lima Ohio the title to all lands herein covered by streets thereon marked and designated for street purposes.
In Testimony Whereof We have hereunto - our hands this 9 day of May 1899.

In Presence of:	Clara J. Brotherton,
Cloyd J. Brotherton	Chas. H. Truesdale,
E. E. Wiles.	Mary L. Jacobs.
	Chas. Mullenhour,
	J. D. Jones,
	John Mullenhour.
	Gust Oen.

The State of Ohio, Allen County, SS:

Before me a Notary Public within and for said county personally appeared Clara J. Brotherton, Mary L. Jacobs, Gust Oen, Chas. H. Truesdale, J.D. Jones, John Mullenhour, Charles Mullenhour who acknowledged that they did sign and seal the foregoing instrument and that the same is their free act and deed for the purposes therein named. the same is their free act and deed for the purposes therein named.
In Testimony Whereof I have hereunto set my hand and official seal this 9th day of May 1899.
(Seal) Cloyd J. Brotherton Notary Public Allen County, Ohio

I, Charles E. Lynch, Clerk of the Lima Ohio do hereby certify that the foregoing plat was inspected and approved and accepted as an addition to the City of Lima Ohio, by the Council of said City at a regular meeting thereof on this 26th day of June 1899.

C. E. Lynch, City Clerk.

I do hereby Certify that this addition is laid out in conformity with other additions adjacent thereto.
R. H. Gamble City Civil Engineer.

Entered for transfer this 27th day of June 1899. P. Walther, County Auditor.

Recd for record June 27 - 1899.
Recorded July 13 1899. A. Harrod, Recorder.

May, 1913.

I hereby Certify that the foregoing plat is correctly transcribed.
F. A. Stapleton, Recorder.

I hereby certify the above plat is correctly transcribed this 30th day of June, 1952.

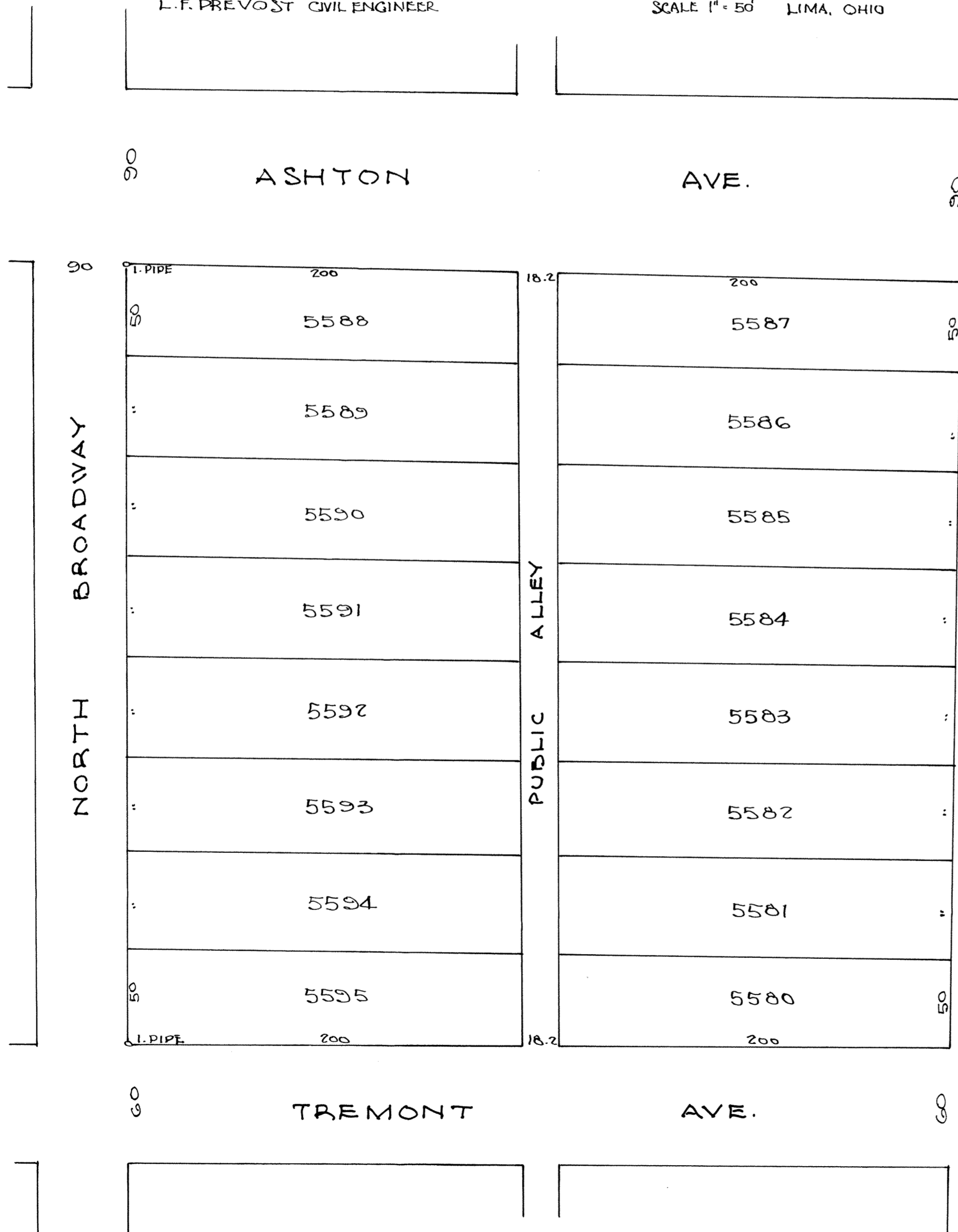
Morgan D. Davis
County Recorder

THE ASHTON LAND COMPANY'S SUBDIVISION
 OF OUT LOT NO 273 IN DR. E. ASHTON'S
 FIRST MAPLEWOOD ADDITION
 TO THE CITY OF
 LIMA, OHIO.

1899

L. F. PREVOST CIVIL ENGINEER

SCALE 1" = 50' LIMA, OHIO



I hereby certify that this plat correctly represents the Ashton Land Company's sub-division of Out Lot Number 273 in Dr. E. Ashtons first Maplewood Addition to the City of Lima Ohio as surveyed by me July 3 rd, 1899.

L. F. Prevost, Civil Engineer.

Lima, O. July 22nd 1899.
 Know all Men by these Presents that we the undersigned owners of all the within described lots hereby grant and convey to the City of Lima Allen County Ohio the title to all lands herein conveyed by streets and alleys thereon marked and designated for street and alley purposes. In Testimony Whereof we have hereunto set our hands this 22nd day of July A. D. 1899.

Charles Ashton.
 Francis Ashton.
 S. L. Ashton.
 Anthony Lyons.

The State of Ohio,
Allen County, SS:

Before me the undersigned a Notary Public in and for said county personally appeared Francis Ashton, S. L. Ashton and Anthony Lyons who acknowledged that they did sign and seal the foregoing instrument and that the same is their free act and deed for the purposes therein mentioned. In Testimony whereof I have hereunto set my hand and Notarial seal this 22 day of July A. D. 1899.

(Seal) E. N. Lewis, Notary Public Allen County, Ohio.

State of Iowa.
County of Guthrie, SS:

Be it Remembered, that on this 27th day of July A. D. 1899 before the undersigned Wm. D. Milligan, a Notary Public in and for said County, personally appeared Charles Ashton to me personally known to be the identical person whose name is affixed to the foregoing instrument as grantors and acknowledged the same to be his voluntary act and deed.

Witness my hand and Notarial Seal this day and year last above written.

(Seal) Wm. D. Milligan, Notary Public in and for Guthrie County, Iowa.

The streets & alleys as shown in this sub-division of Out lot 273 correspond with the recorded Plat of Ashton's 1st. Addition of Maplewood.

R. H. Gamble, City Engineer.
 Lima, O. Aug. 14th, 99.

I, C. E. Lynch Clerk of the City of Lima, Ohio do hereby Certify that the foregoing Plat was inspected approved and accepted by the City Council of said City at a regular meeting thereof Monday August 14th 1899.

C. E. Lynch, City Clerk.
 Lima, O. Aug. 15th, 1899.

Entered for Transfer August 22, 1899.

Filed Aug. 28, 1899, Recorded Oct. 23, 1899.
 P. Walthers, Auditor.
 A. Harrod, Recorder.

May 1913.

I hereby Certify that the foregoing Plat is correctly transcribed.

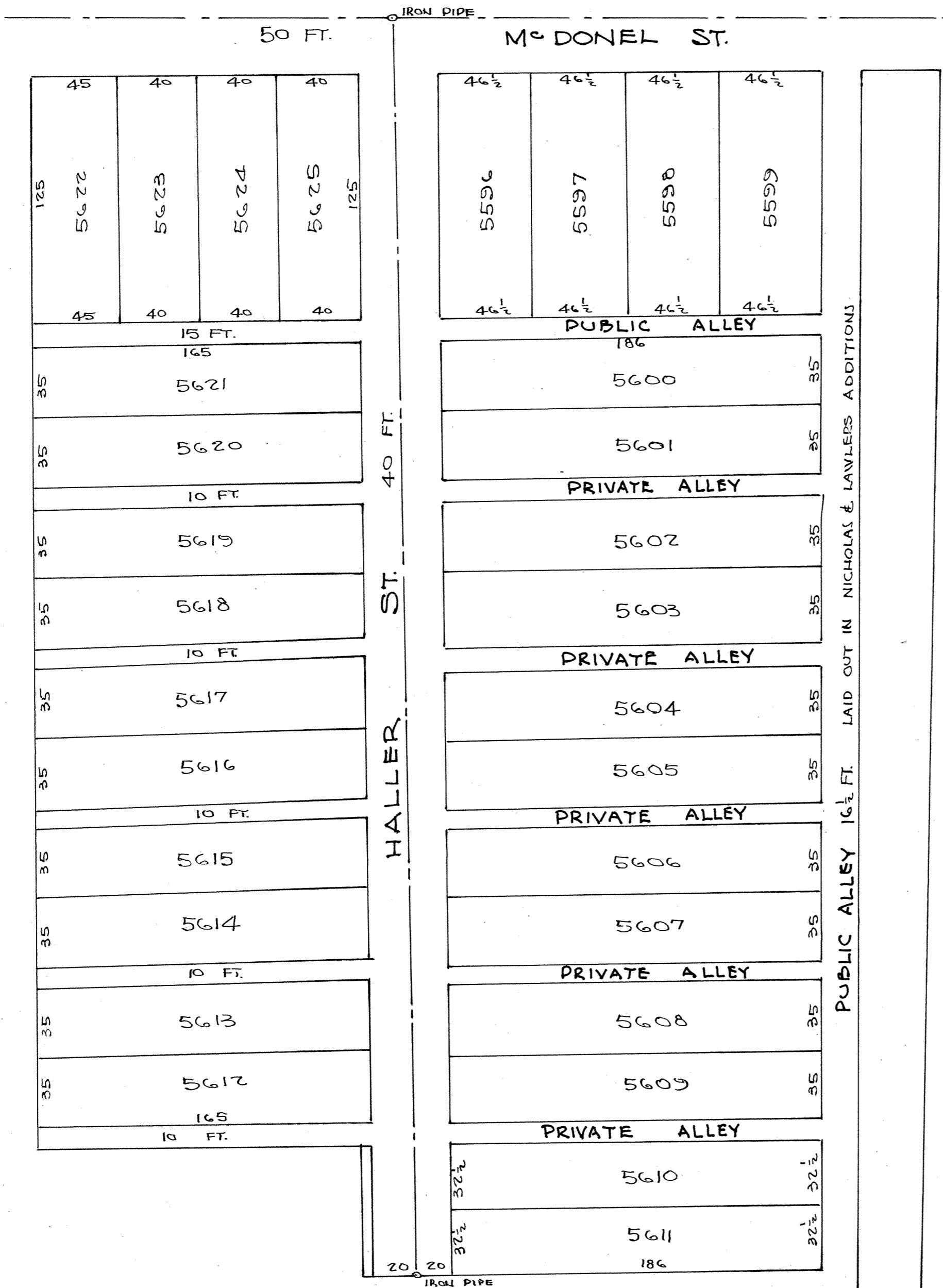
F. A. Stepleton, Recorder.

I hereby certify the above plat is correctly transcribed this 30th day of June, 1952.

Morgan D. Davis
 County Recorder

MAP OF
MICHAEL WELSCH'S
ADDITION
TO
LIMA, O.

R. H. GAMBLE CITY ENGR.
DEC. 1895
SCALE: 1 IN. = 50 FT.



DESCRIPTION.

Michael Welsch's Addition to Lima, O. is laid out on the S. W. part of out lot 49 and west part of out lot 50 lying west of McDonel St. and the east part of out lot 57 and S. E. part of out Lot 58 all in Roses Sub-division. Beginning at the intersection of west line of McDonel with the north line of public alley 16 1/2 ft. wide 295 1/2 ft. north of the north line of McKibben st. thence north on the west line of McDonel st. 391 ft. thence west 540 ft. thence south 161 ft 4 inches. Thence west 65 ft. Thence south 229 ft 8 inches to the North line of public Alley. Thence east along the North line of said alley 605 ft to the place of beginning, containing 5 acres more or less.

The dimensions of all lots and streets and alleys and the location of monuments are shown on the map. The dimensions are given in feet.

I Certify the foregoing to be correct and also that the same is made in conformity with the plat of the platting commission on file in my office. Haller st. is made to conform with the present location of same east of west street.

R. H. Gamble, City Civil Engr.

Lima, O. Dec. 7, 1895.

Know all men by these presents that we Michael Welsch and E. Kemper owners of all the lands included in the within plat do hereby accept said plat and dedicate the lands within the lines of the streets and public alleys to the public use for street and highway purposes. Witness my hand at Lima, Ohio, this 8th day of August, 1899.

Michael Welsch .
E. Kemper.

The State of Ohio, Allen County, SS:

Before me the undersigned authority personally appeared Michael Welsch and E. Kemper and acknowledged the signing of the above declaration to be his voluntary act and deed for the purposes therein expressed.

In Testimony Whereof I have hereunto set my hand and Notarial seal this 8th day of August 1899.
(Seal) D. C. Henderson, Notary Public, Allen Co. O.

I, C. E. Lynch, Clerk of the City of Lima, Ohio, do hereby certify that the foregoing plat was inspected approved and accepted by the City Council of said City at a regular meeting thereof Monday evening August 28th 1899.

C. E. Lynch, City Clerk.

Entered for Transfer Aug. 30, 1899, P. Walther, Auditor.
Recd. for Record Aug. 30, 1899.
Recorded Oct. 23, 1899.

A. Harrod, Recorder.

May 1913.

I hereby Certify that the foregoing plat is correctly transcribed.

F. A. Stepleton, Recorder.

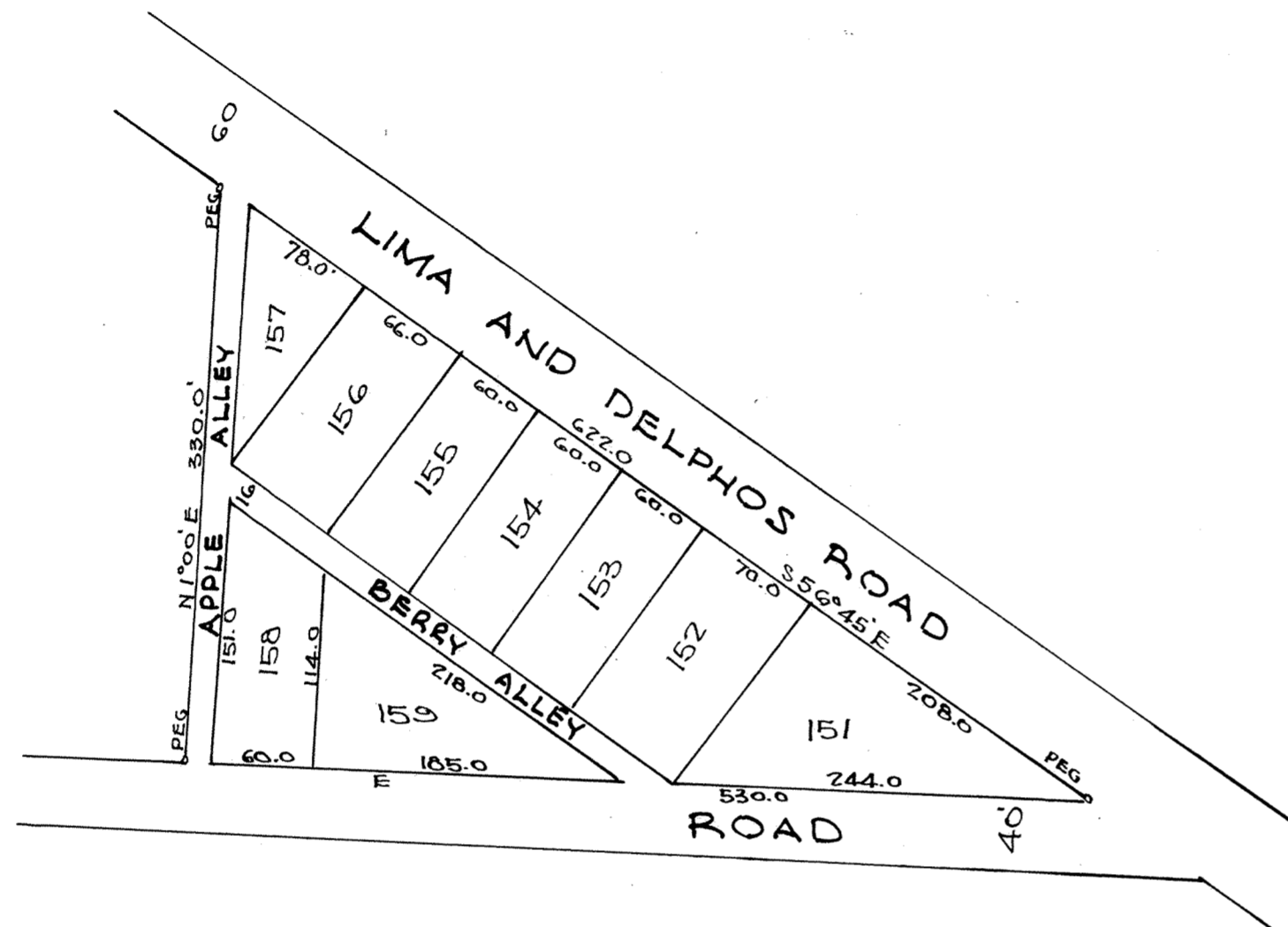
I hereby certify the above plat is correctly transcribed this 30th day of June, 1952.

Morgan J. Davis
County Recorder

G. N. COPUS

ADDITION
TO
ELIDA.

SCALE: 100' = 1 INCH



Part of the N. E. quarter Sec. 17 Commencing at peg cor Delphos & Lima road and road going east going 556° 45' E 622' thence N 1° 00' E 330' to peg thence E. 533' to peg & place of beginning.

Surveyed Aug. 10 1899. George Taylor.
Subscribed and sworn to before me this 26th day of August 1899.

(Seal) Geo. Feltz, Notary Public.

Elida O. Aug. 29th 1899.

This is to certify that the Copus Addition to the Village of Elida has this day been accepted by the Village Council at a regular meeting.

W. N. Sherry, Mayor.

E. M. Stemen.)	
J. E. John.)	Council.
C. E. Hilyard.)	
J. W. Sherrick)	

Know all men by these presents that I Geo. W. Copus the owner of the land delineated in this plat do hereby acknowledge the making of the same to be my act and deed and I do hereby dedicate the streets and alleys, avenues shown thereon to public use forever. In Testimony thereof I have set my hand this day August 22 1899.

Signed and Acknowledged in presence of us: Geo. W. Copus.

N. W. Stemen. State of Ohio Allen County, SS:
Josie Stemen.

Personally appeared before me a Justice of the Peace for the within named County and State Geo. N. Copus who acknowledged the above to be his Act and deed for the purposes therein named this 22 day of August 1899. N. W. Stemen, Justice of the Peace.

Entered for Transfer Sept. 10, 1899.

Received for Record Aug. 30, 1899. A. Harrod, Recorder.
Recorded Oct. 23, 1899.

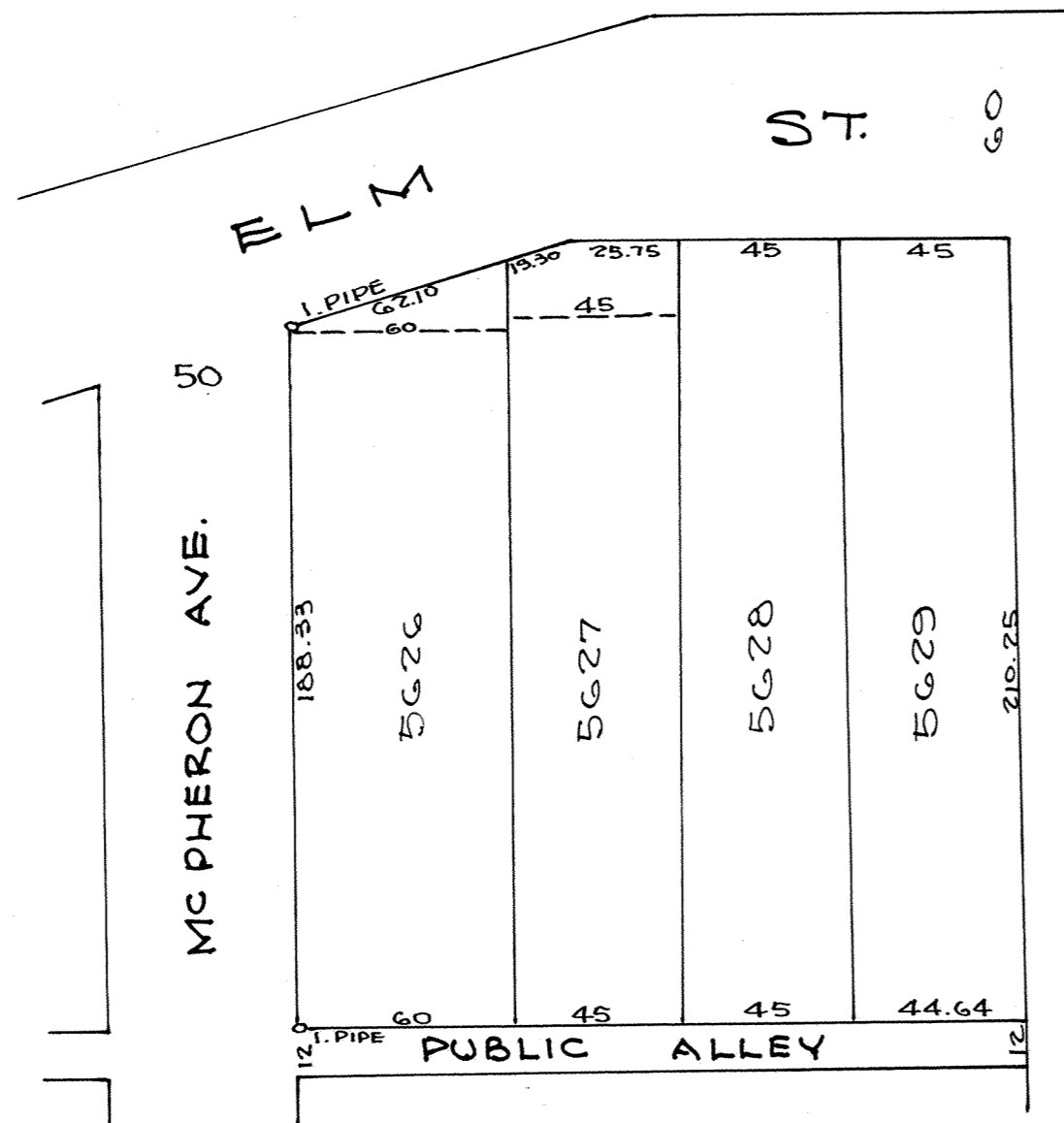
May, 1913.

I hereby Certify that the foregoing Plat is correctly transcribed.

F. A. Stepleton, Recorder.

I hereby certify the above plat is correctly transcribed this 30th day of June, 1952.

Morgan D. Davis
County Recorder



C. J. BROTHERTON'S
THIRD ADDITION
TO
LIMA, OHIO

L. F. PREVOST, CIVIL ENGR.
SCALE - 1 INCH = 50 FT.

OK

R. H. GAMBLE, CITY CIVIL ENGINEER
OCT 9 1899

This Addition is laid out on the north part of the West half (1/2) of the South East quarter (1/4) of section thirty-one (31) township three (3) south, range seven (7) east of the first principal Ohio meridian.

I hereby Certify that this plat correctly represents this Addition as surveyed by me this 7th day of October 1899.
L. F. Prevost.

Lima, Ohio, Oct. 9, 1899.

Know all men by these presents that I, Clara J. Brotherton owner of the within described lots do hereby grant and convey to the City of Lima Ohio title to all lands hereby conveyed by Alleys thereon or marked and designed for Alley purposes. In Testimony Whereof I have hereunto set my hand this 9th day of October A. D. 1899.

Clara J. Brotherton.

In presence of
Cloyd J. Brotherton,
Roberta Brotherton.

The State of Ohio, Allen County, SS:

Before me, a Notary Public within and for said County personally appeared Clara J. Brotherton who acknowledged that she did sign the within plat & that the same is her free act and deed for the purposes therein named.

In Testimony Whereof I have hereunto set my hand and official seal this 9th day of October A. D. 1899.

(Seal) Cloyd J. Brotherton,
Notary Public,
Allen County, Ohio.

I, Charles E. Lynch, Clerk of said City of Lima do hereby certify that the foregoing plat was inspected and approved and accepted as an addition to the City of Lima Ohio, by the council of said City, at a regular meeting thereof on this 16th day of October A. D. 1899.

C. E. Lynch,
City Clerk.

I, Robt. H. Gamble City Engineer, do hereby certify that this Addition is laid out in conformity with other additions adjacent thereto.
City Engineer.

Entered for transfer this 17 day of October A. D. 1899.
P. Walther,
County Auditor.

Entered of Record this 17th day of October A. D. 1899 & Recorded this 23rd day of October A. D. 1899 in Vol. 4, Page 74, of Allen Co. Plat Record.

A. Harrod, County Recorder.

May 1913.

I hereby Certify that the foregoing plat is correctly transcribed.

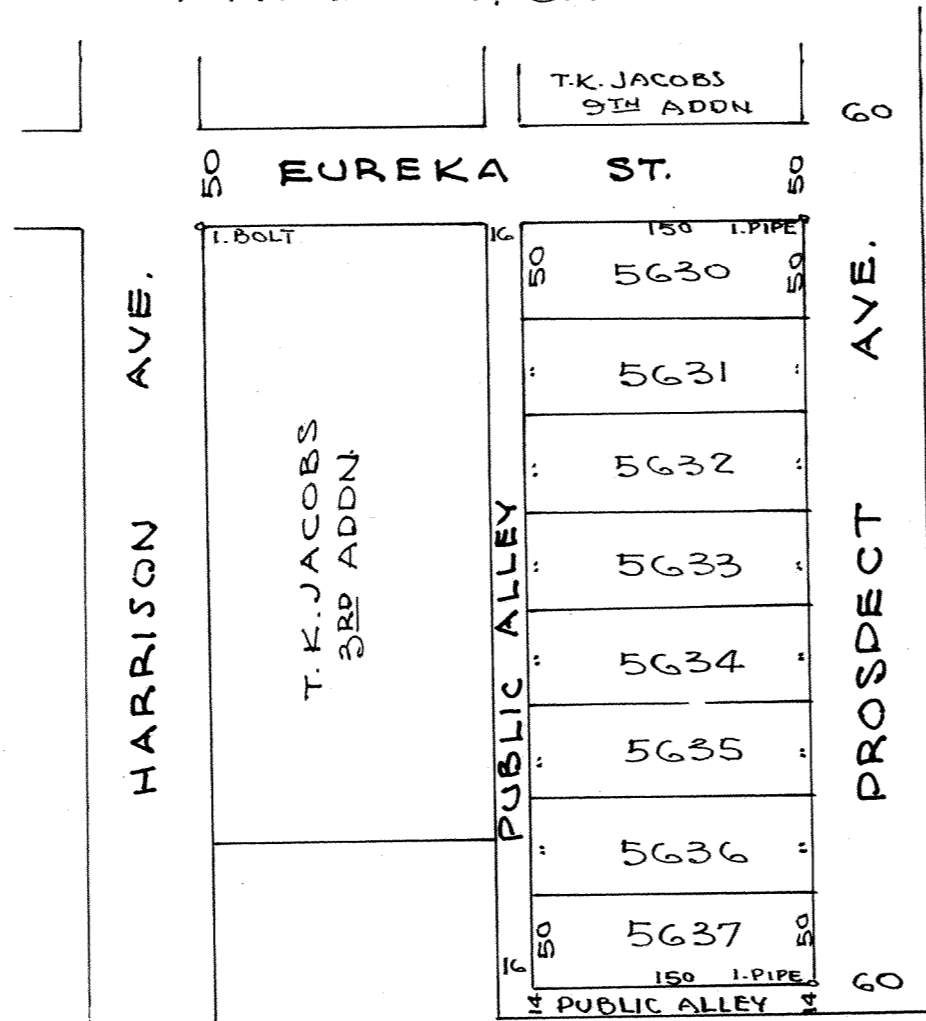
F. A. Stepleton, Recorder.

I hereby certify the above plat is correctly transcribed this 30th day of June, 1952.

Morgan N. Davis
County Recorder

T. K. JACOBS
TENTH ADDITION
TO
THE CITY OF
LIMA, OHIO.
NOV. 1899

L. F. PREVOST, CIVIL ENG.



DESCRIPTION.

This Addition is laid out on the west central part of the East half (1/2) of the south east quarter (1/4) of Section thirty one (31) Township three (3) South, range seven (7) east of the first Principal Ohio Meridian.

I hereby Certify that this plat correctly represents T. K. Jacobs' Tenth Addition to the City of Lima, Ohio, as surveyed by me November 1st, 1899.
L. F. Prevost Civil Eng.

Lima, Ohio, Nov. 20 - 1899.

Know all Men by these Presents that I Thomas K. Jacobs the undersigned owner of the within described lots do hereby grant & Convey to the City of Lima, Ohio the title to all lands herein covered by streets and alleys thereon or marked and designated by Streets and Alleys for street and alley purposes.

In Testimony Whereof I have hereunto set my hand this 20th day of November A. D. 1899.

In Presence of

Thomas K. Jacobs.

Cloyd J. Brotherton

W. N. Long.

The State of Ohio, Allen County, SS:

Before me a Notary Public personally came Thomas K. Jacobs and acknowledged that he did sign the foregoing instrument and that the same is his free act and deed for the purposes therein named.

In Testimony Whereof I have hereunto set my hand & official seal this 20th day of November, A. D. 1899.

(Seal) Cloyd J. Brotherton, Notary Public.

I C. E. Lynch Clerk of the City of Lima Ohio do hereby Certify that the foregoing plat was approved and accepted by the City Council of Lima, Ohio at a regular meeting thereof on Monday December 11th, 1899.

C. E. Lynch, City Clerk.

O. K. R. H. Gamble, City Civil Engineer, Nov. 20 1899.

Entered of Transfer Dec. 19 1899.

P. Walther Auditor.

Rec'd. for Record Dec. 19, 1899. Recorded March 27, 1900.

A. Harrod, Recorder.

May 1913.

I hereby Certify that the foregoing Plat is correctly transcribed.

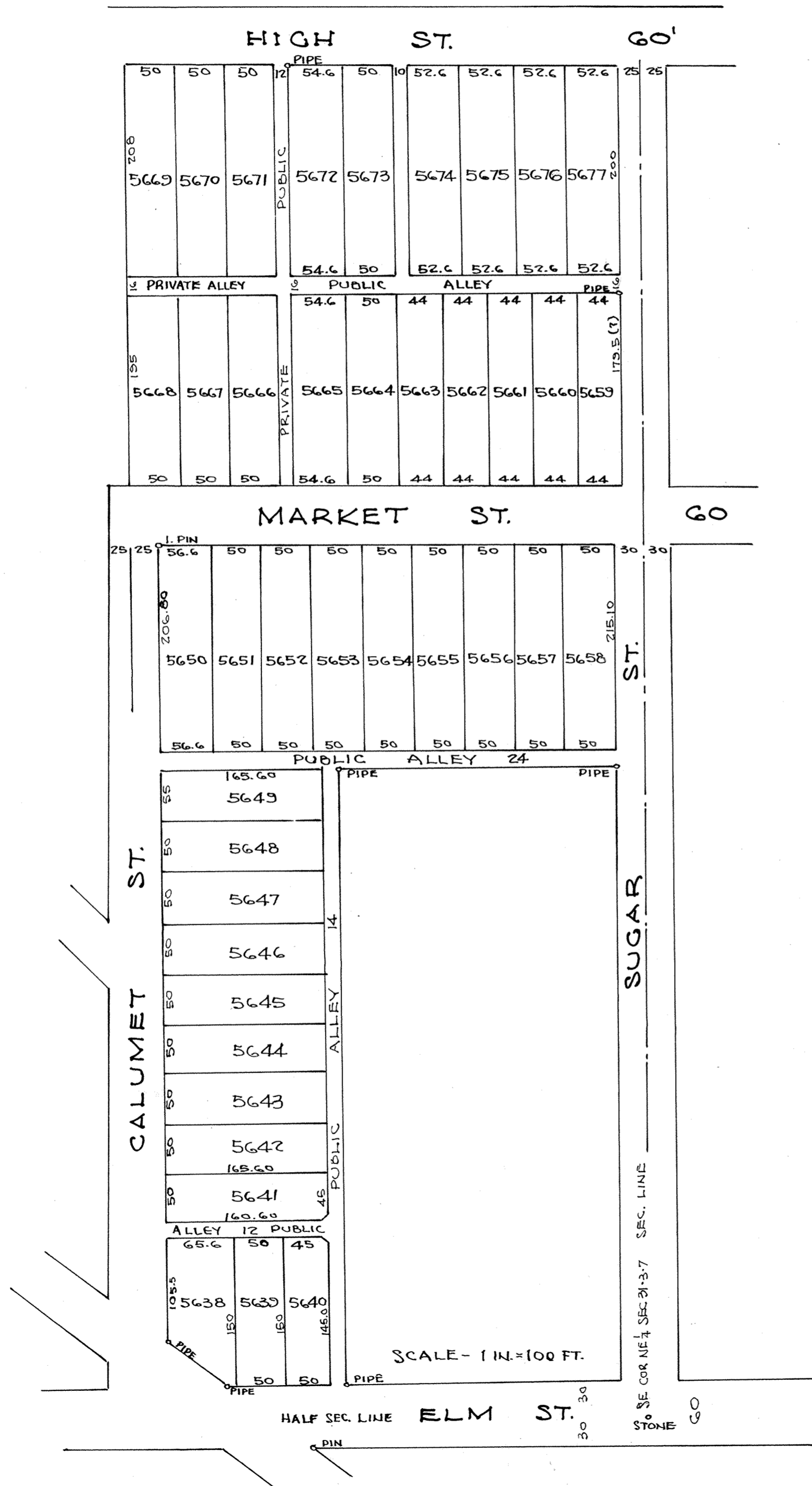
F. A. Stepleton, Recorder.

I hereby certify the above plat is correctly transcribed this 30th day of June, 1952.

Morgan N. Davis
County Recorder

OAK HILL
ADDITION
TO
LIMA, OHIO
SURVEYED AND PLATTED BY
L. F. PREVOST CIVIL ENG.
LIMA, OHIO

For Ordinance to Vacate Portion of Calumet Ave +
E. MARKET ST ON LOT 5650 SEE DEED VOL 844, Pg 416



This Addition is laid out on South east part of the East half of the North east quarter of Section thirty One (31) township three (3) south range seven (7) east of the first principal Ohio Meridian.
The dimensions of all lots and widths of all Streets and Alleys are shown on this plat which I hereby certify to correctly represent the Oak Hill Addition to Lima Ohio as accurately surveyed by me in September A. D. 1899.

L. F. Prevost, Civil Engineer.

Lima, Ohio, December -- 1899 Know all Men by these Presents that we the undersigned owners of all the lots herein described, do hereby grant, and convey to the City of Lima Ohio the title to all landsherein covered by streets and Alleys thereon marked and designated for street and alley purposes.
In Testimony Whereof We have hereunto set our hands this --- day of December A. D. 1899.

In Presence of
Cloyd J. Brotherton.
For Mary J. Wilson
George Y. Edwards.
H. A. Moore.

Mary J. Wilson,
Sam Sanford.
Esther A. Bresler
E. M. Moore.
W. D. Bresler.

J. E. Young.
W. N. Wood.
W. D. Mitchell.
Emma Diltz Wandel.
O. W. Smith.
Clara J. Brotherton.

The State of Ohio,
Allen County, SS:

Before me a Notary public within and for said County personally appeared Clara J. Brotherton, Emma D. Wandel, O. W. Smith, Esther A. Bresler, Jacob Young, William D. Mitchell, W. N. Wood, Samuel Sanford, E. M. Moore, W. D. Bresler who acknowledged that they did sign the foregoing instrument and that the same is their free act and deed for the purposes therein named.
In Testimony Whereof I have hereto set my hand and official seal this 29th day of December A. D. 1899.

(Seal) Cloyd J. Brotherton, Notary Public,
Allen County, Ohio

The State of Illinois,
County of Cook, SS:

Before me a Notary Public within and for said County personally appeared Mary J. Wilson who acknowledged that she did sign the foregoing instrument and that the same is her free act and deed for the purposes therein named.
In Testimony Whereof I have hereunto set my hand and official seal this 18th day of January 1900.

(Seal) John Cheshire, Notary Public.

I, Charles E. Lynch, Clerk of Lima, Allen County Ohio do hereby Certify that the foregoing plat was inspected and approved and accepted as an addition to the City of Lima, Ohio by the Council of said City at a regular meeting thereof this 26th day of February 1900.

C. E. Lynch City Clerk.

O. K. R. N. Gamble City Civil Engr.

I do hereby Certify that this addition is laid out in conformity with other additions adjacent thereto.

x x x x x

Entered for Transfer this 27th day of Feby. 1900 H. N. Lamberton Dept. County Auditor.

Entered of Record Feby. 27, 1900 Recorded April 25, 1900.

A. Harrod, Recorder.

May, 1913.

I hereby Certify that the foregoing plat is correctly transcribed.

F. A. Stepleton, Recorder.

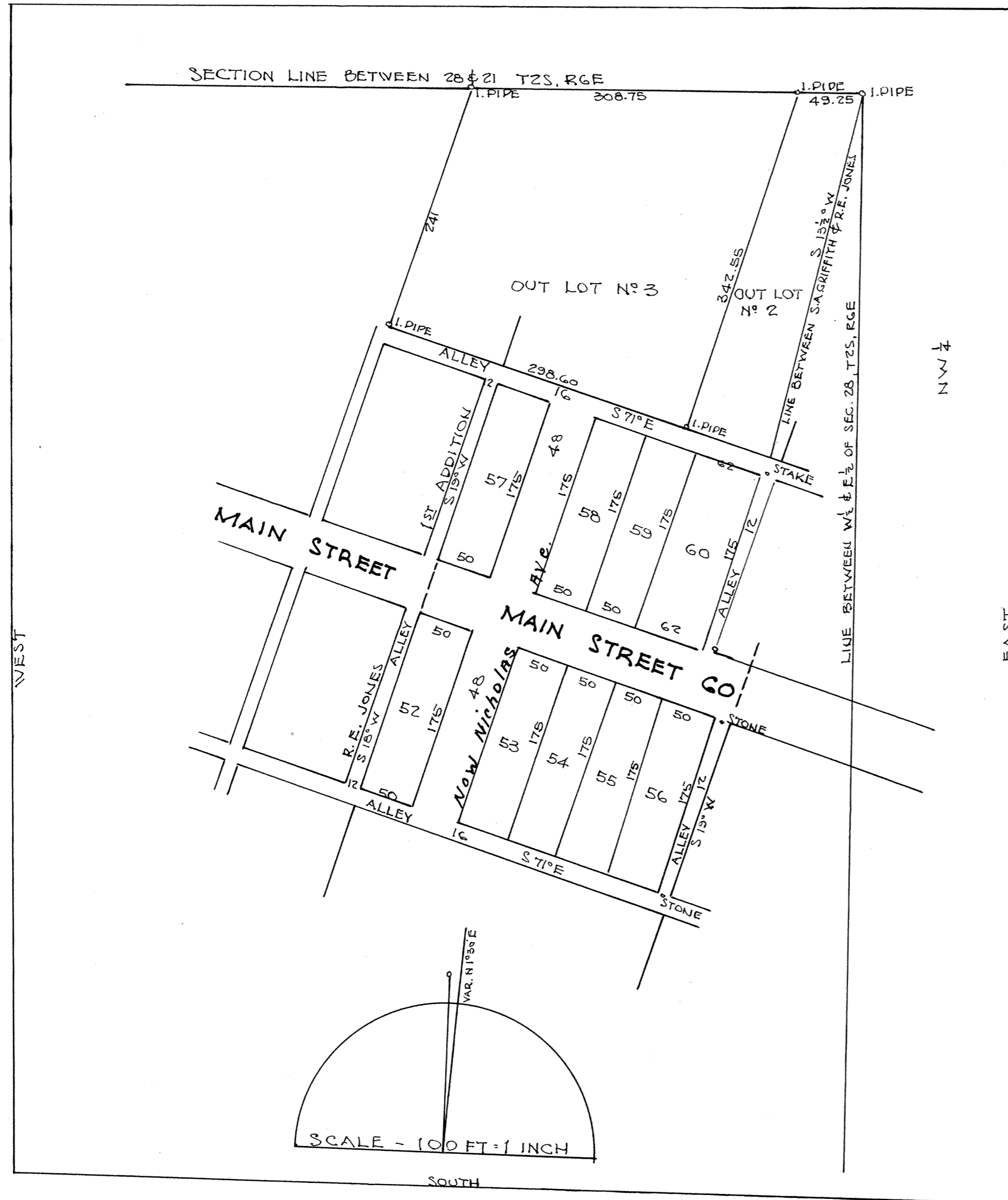
For Ordinance #141.92 To Vacate Alley Between 5673+ 5674
See Deed Vol. #650 Page #761, Plat Book #16 Page #70.

I hereby certify the above plat is correctly transcribed this 30th day of June, 1952.

Morgan N. Davis
County Recorder

PLAT OF
R. E. JONES
2ND ADDITION
TO
GOMER
ALLEN COUNTY
OHIO.

*For vacation of alley abutting
52 See Deed Vol. # 405 Pgs. # 130.*



The above plat of R. E. Jones' Second Addition to the Village of Gomer Sugar Creek Township Allen County State of Ohio, is laid out on part of the North West Quarter (1/4) of Section Twenty eight (28) township Number Two (2) South Range Number six (6) east of the first meridian Ohio and lying immediately South seventy one (71) Degrees east and North east of the first addition of R. E. Jones to the said Village of Gomer. The size of all lots is marked on the Plat in feet; Main Street runs at a Bearing of South seventy one (71) degrees east. Its width, and all the back Alley's that runs parallel with said Main Street, is marked on the Plat, also in feet; and also width of streets and alleys that runs at a bearing of south nineteen (19) degrees West, are marked on the plat in feet; There are monuments of stones planted at the following corners: One six feet east of the South east and one six feet east of the North east corners of inlot Number fifty six (56) and one six feet east of the south east corner of inlot Number sixty (60) from which to make future surveys: The Variation of the Magnetic needle is North one (1) degree and thirty minutes to the east (N 1° 3'E) surveyed December 11th A. D. 1896.

I hereby Certify that the foregoing notes and plat are correct as said second Addition to the Village of Gomer was surveyed by me this 11th day of December A. D. 1896.
Given under my hand this 10th day of March 1897.

Evan N. Jones (Surveyor)

I, R. E. Jones an unmarried man owner of the above platted land platted as R. E. Jones 2nd Addition to the Village of Gomer, Allen County, Ohio hereby dedicate to the use of the public all and each of the Street and alleys in said above plats and said dedication is made to the said Village of Gomer of said streets and alleys for public purposes only.
In Testimony Whereof I have hereunto set my hand and seal this 30th day of April A. D. 1900.

R. E. Jones.

Signed and sealed
in presence of:

J. J. Weadock.
Isaac S. Motter.

State of Ohio, Allen County SS: Before me the undersigned authority personally appeared the above named R. E. Jones an unmarried man who acknowledged that he did sign and seal the above instrument of writing and that the same is his free act and deed.
In Testimony Whereof I have hereunto set my hand and official seal this 30th day of April A. D. 1900.
(Seal)

Isaac S. Motter, Notary Public, Allen County, Ohio.

Entered for Transfer April 30th 1900. P. Walther Auditor.
Filed April 30, 1900 at 4:10 P. M.
Recorded May 9, 1900. A. Harrod, Recorder.

May, 1913.

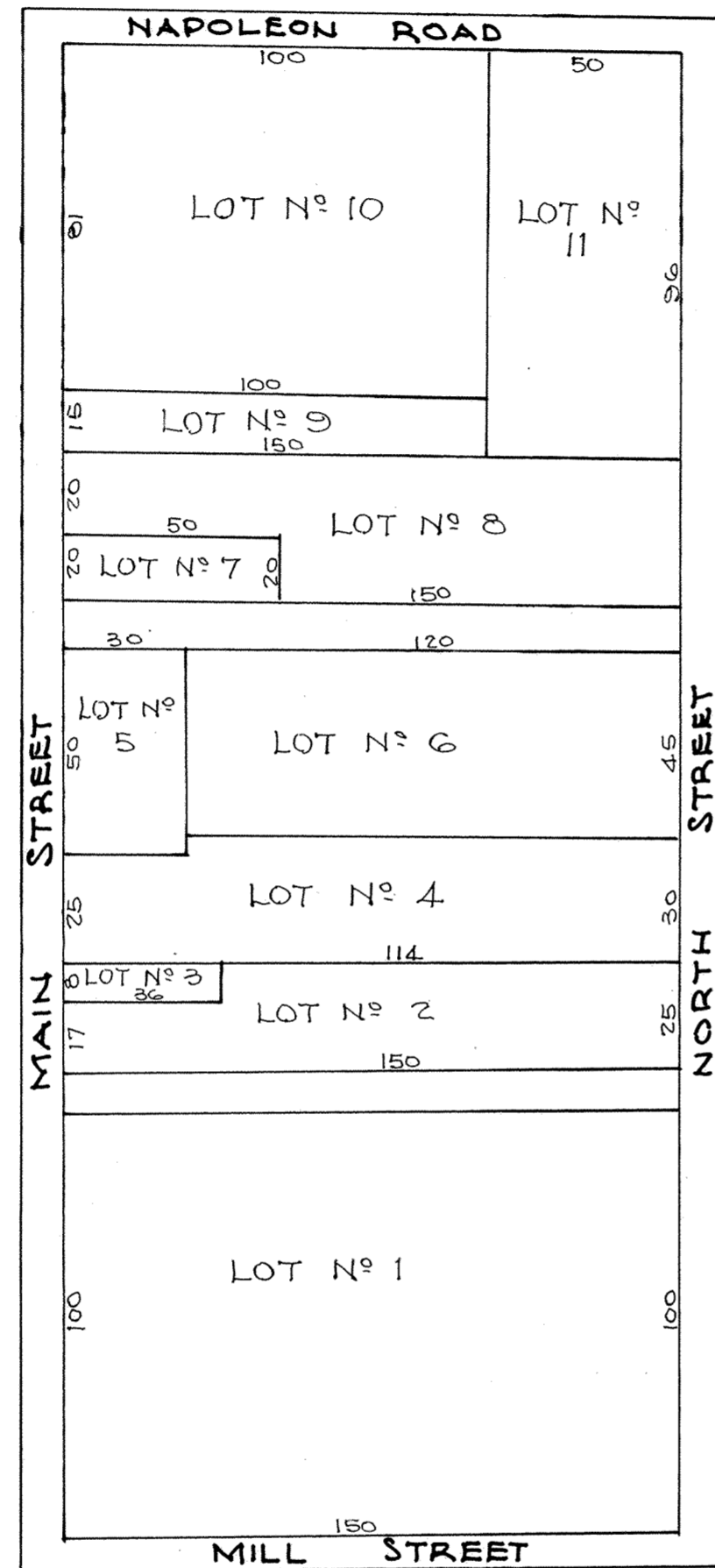
I hereby Certify that the foregoing Plat is correctly transcribed.

F. A. Stepleton, Recorder.

*For Resolution changing name of
Jones Street to Nicholas Ave. see this Vol # 4 Page 75*

I hereby certify the foregoing plat is correctly transcribed this 30th day of June, 1952.

Morgan D. Davis
County Recorder



Lot No. 1 is owned by Laura E. Haines.
 Lot No. 2 by J. S. Jennings et al.
 Lot No. 3 by John May.
 Lot No. 4 by M. L. Young.
 Lot No. 5 by Sarah A. McKinney.
 Lot No. 6 by L. C. Durkee.
 Lot No. 7 by S. W. Durkee.
 Lot No. 8 by C. E. Williams.
 Lot No. 9 by Chas. Meek.
 Lot No. 10 by Barbara Hauenstein.
 Lot No. 11 by John May.

Subdivision of Lots 23 - 24 - 25 - 26 - 27 - and 28 and Out Lots 3 and 4 in the Village of Beaver Dam for taxable purposes by John J. Conrad, Land Appraiser District No. Nine Allen Co. Ohio.

Filed April 30 1900. Recorded May 9, 1900.
 A. Harrod, Recorder.
 May 1913.

I hereby Certify that the foregoing Plat is correctly transcribed.
 F. A. Stepleton, Recorder.

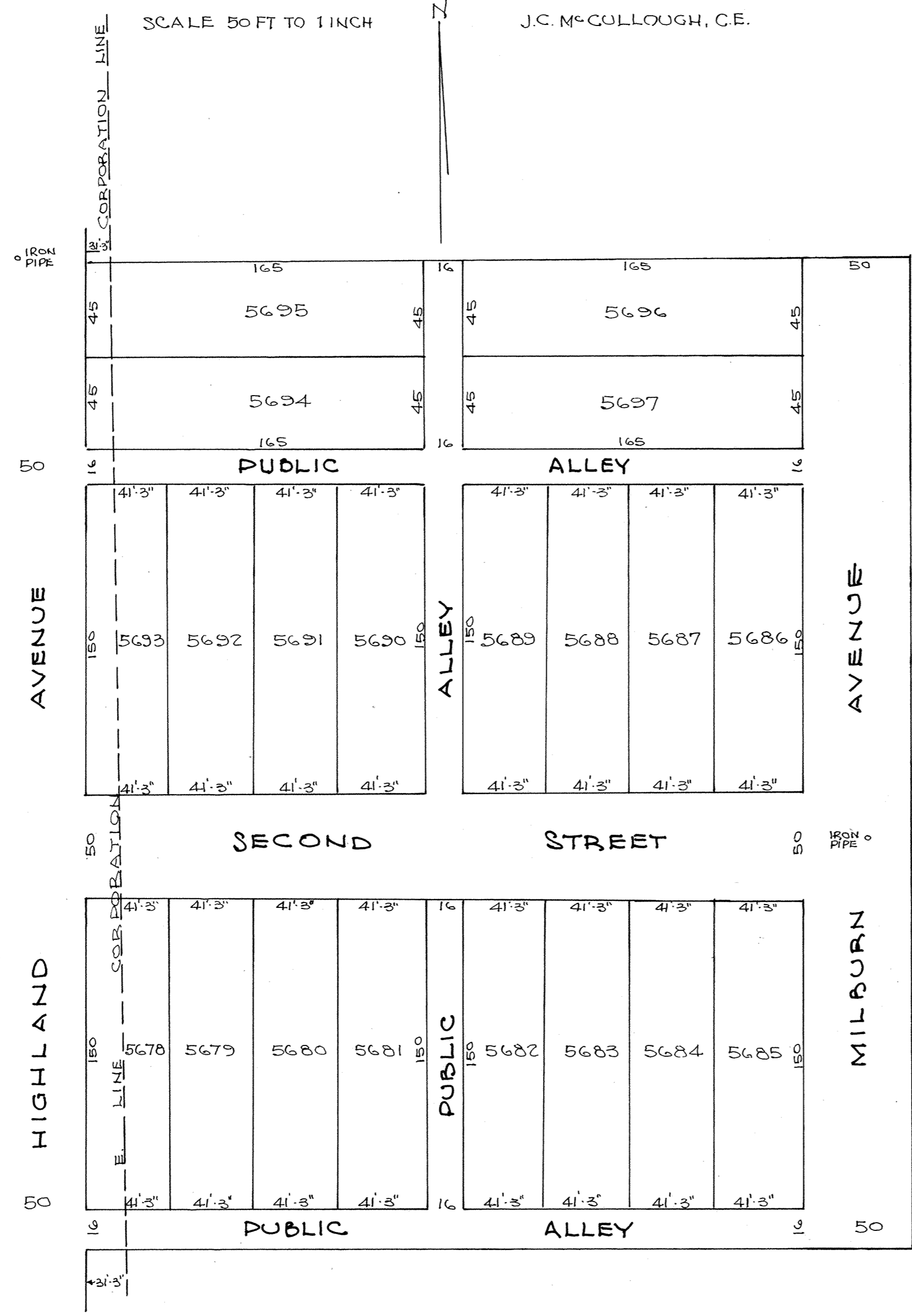
I hereby certify the above plat is correctly transcribed this 30th day of June, 1952.

Morgan D. Davis
 County Recorder.

JANE W. HOLMES
SUB-DIVISION
OF THE
S. E. 1/4 OF SEC. 6, T4S, R7E

SCALE 50 FT TO 1 INCH

J.C. McCULLOUGH, C.E.



Description.

Jane W. Holmes Sub-division is laid out in the South east quarter of Section Number Six (6) township four (4) South, Range seven (7) east, and includes third four one hundredths (34/100) of an acre out of out lot Number two hundred and Ninety eight (298) in Jane W. Holmes' Fourth Add to Lima and three and ninety five one hundredths (3.95) acres out of the east half of the south east quarter of said Section Number six. The size of all lots, the width of streets and alleys and the locations of iron monuments are all marked on the plat.

J. C. McCullough C. E.

Dedication.

Know all men by these Presents, that I Jane W. Holmes do hereby dedicate to the public for use as public highways all lands designated in the above plat as public streets and alleys. And do hereby acknowledged the Execution thereof to be my Voluntary act and deed. In Testimony Whereof I have hereunto set my hand and seal this 28th day of April 1900.

Signed and Sealed in the Presence of:
Jane W. Holmes.
Jane W. Holmes for herself
and Attorney in fact For
F. W. Holmes. Villa N. Porter
and Florence H. Mackenzie.
V. H. McKnight.
James J. Weadock.

Before me a Notary Public in and for the said County of Allen personally appeared Jane W. Holmes who acknowledged the signing of the foregoing to be her free and voluntary act. In Testimony Whereof I have hereunto subscribed my name and affixed my notary Seal.

(Seal) James J. Weadock Notary Public Allen Co. Ohio.

I hereby Certify that this Addition is laid out in conformity with other additions adjacent thereto.

L. F. Prevost City Civil Eng.

I C. E. Lynch, Clerk of the City of Lima Ohio, do hereby certify that the foregoing plat was inspected, approved and accepted by the Council of said City at a regular meeting thereof held on Monday Evening May 7th 1900.

Lima, O. May 8th 1900.

C. E. Lynch, City Clerk.

Entered for Transfer May 8th, 1900.

N. N. Lamberton Dept. Auditor.

Filed May 9, 1900 at 9 A. M. Recorded May 10 1900.

A. Harrod, Recorder.

May 1915.

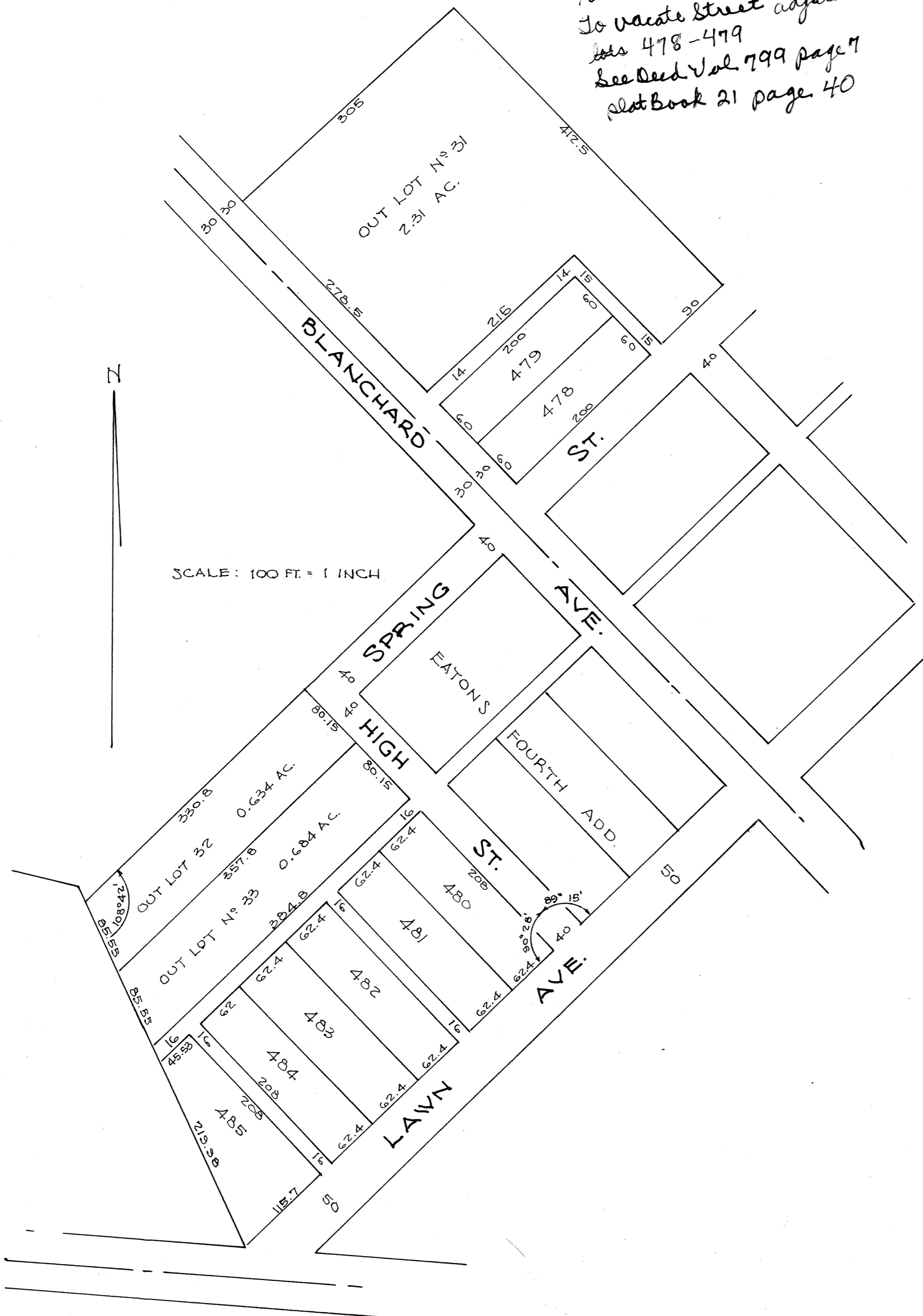
I hereby Certify that the foregoing Plat is correctly transcribed.

F. A. Stepleton, Recorder.

I hereby certify the above plat is correctly transcribed this 30th day of June, 1952.

Morgan N. David
County Recorder

For ordinance no 27-94
to vacate street adjacent
lots 478-479
See Deed Vol 799 page 7
plat Book 21 page 40



SCALE: 100 FT. = 1 INCH

J. H. Eatons Heirs Sixth Addition To the Village of Bluffton O.

Description.

J. H. Eatons Heirs Sixth Addition embraces part of the South West quarter of Section One (1) Town Two (2) South Range Eight (8) east and contains Three and ninety two hundredths (3.92) Acres in the name of J. H. Eatons Heirs, together with Thirty Nine Hundredths (0.39) of an Acre in the name of Wm. J. Bogart, making a total of Four and Thrity one Hundredths (4.31) acres. All dimensions are expressed on the annexed plat in denomination of feet.
I Certify the accompanying plat and the measurements as thereon noted to be correct.

Indicates iron gas pipes. Elmer C. Bolton.
Findlay O. April 10th 1900. Civil Engineer.

Dedication.

Know all Men by these Presents, that we the Heirs of J. H. Eaton, owners in fee of the land embraced in the accompanying plat, save lot four hundred and eighty five (485) and William J. Bogart owner in fee of land embraced in said lot four hundred and eighty five (485) do hereby ratify the survey as therein given and approve the plan of said plat and do hereby in pursuance of and as provided by the Statutes of the State of Ohio dedicate the alleys shown on said Plat to public use. Witness our hands and seals this 23rd day of April A. D. 1900.

Executed in the presence of:
C. D. Amstutz. William W. Eaton.
Henry L. Romey. Frank A. Eaton.
Kyel G. Sidley. Martha E. Flick.
For F. K. Eaton. Harvey K. Eaton.
N. E. Steinhilber. Wm. J. Bogart.

Acknowledgement: Before me a Notary Public in and for said county personally appeared William W. Eaton, Frank A. Eaton, Martha E. Flick, Harvey K. Eaton, Wm. J. Bogart and acknowledged the signing and sealing of the foregoing instrument to be their free act and deed.
In Testimony Whereof I have hereunto set my hand and affixed my official seal this 23 day of April A. D. one thousand Nine Hundred.

(Seal) Henry L. Romey, Notary Public.

State of New York, New York County, SS:
Be It Known that on the 27th day of April A. D. 1900 before me, Kyle G. Sidley, a Notary Public in and for the county of New York, State of New York duly commissioned and sworn dwelling in the City of New York, personally came and appeared Harvey K. Eaton to me personally known and known to be one and the same person described in and who executed the foregoing instrument and he acknowledged the same to be his free act and deed.
In Testimony Whereof I have subscribed my name and affixed my Notarial seal this 27th day of April A. D. one Thousand Nine Hundred.

Kyle G. Sidley, Notary Public
(Seal)

Acceptance.

Office of Village Clerk Bluffton, O. May 7, 1900. I, S. P. Herr, Clerk of the Village of Bluffton Ohio hereby Certify that on the 7th day of May A. D. 1900 the annexed plat was presented to the Council of said Village and that at their meeting held on the 7th day of May A. D. 1900 the said plat was by said Council approved and the Clerk ordered to endorse said action upon said plat. Witness my hand and official seal this 7th day of May A. D. 1900.

(Seal) S. P. Herr Clerk of the Village of Bluffton O.
Transferred this 12th day of May A. D. One Thousand Nine Hundred.
P. Walther, Auditor Allen Co. O.
Rec'd for Record May 12 1900, Recorded June 13, 1900.
A. Harrod, Recorder.

May 1913.

I Hereby Certify that the foregoing Plat is Correctly Transcribed.

F. A. Stepleton, Recorder.

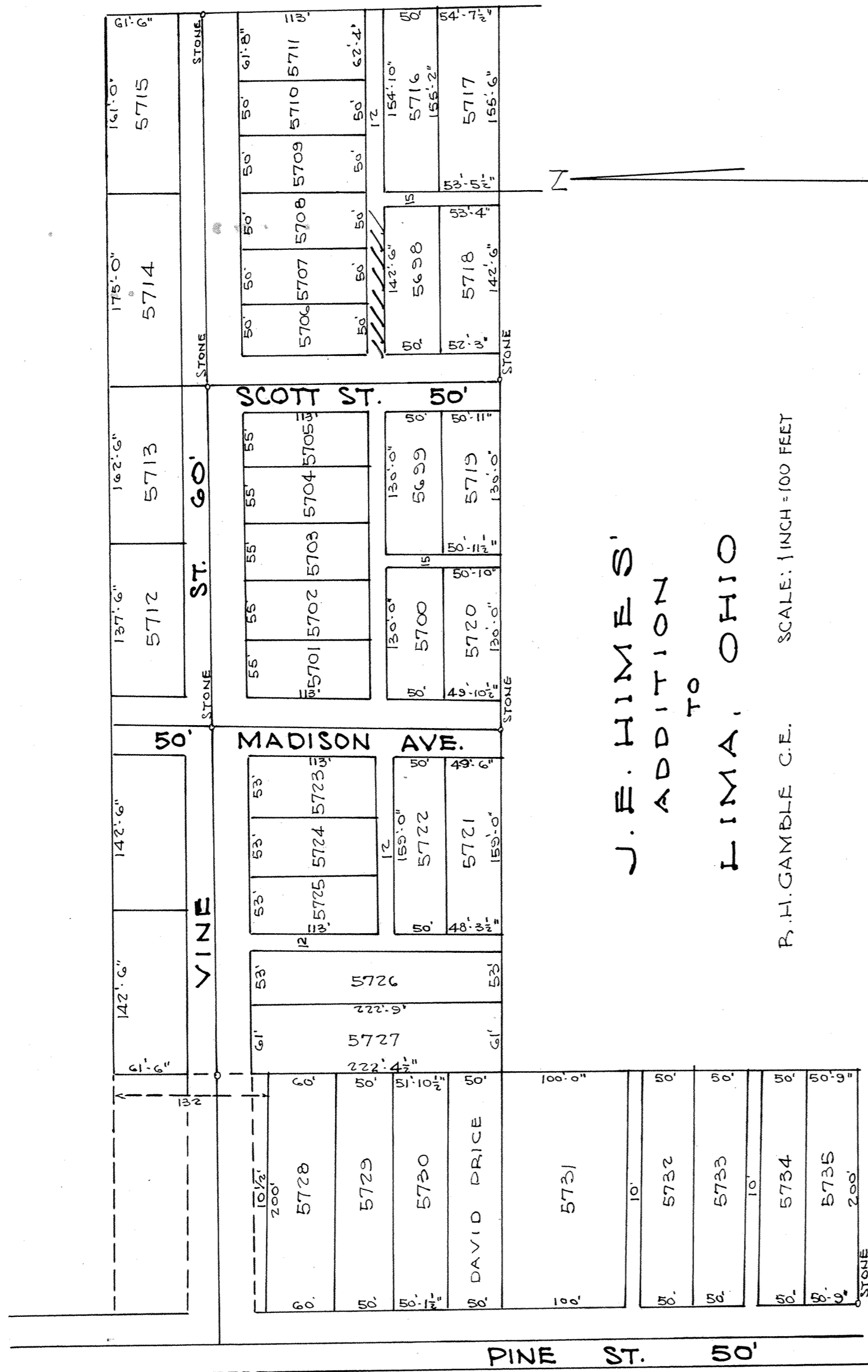
I hereby certify the above plat is correctly transcribed this 30th day of June, 1952.

Morgan N. Davis
County Recorder

FOR ORD # 62-85 TO VACATE ALLEY BETWEEN LOTS 5720-5719-5699-5700

SEE DEED VOL. 674 PG 254 - PLAT BOOK 16 PG 197

FOR ORD # 10-46 TO VACATE ALLEY ON LOTS 5732-5735 SEE DEED VOL 308 PG 74



J. E. HIMES' ADDITION TO LIMA, OHIO

SCALE: 1 INCH = 100 FEET

R. H. GAMBLE C.E.

J. E. Himes Add To The City of Lima Allen County Ohio is Laid Out on a plat of the South West Quarter of the North East quarter of Sec. No. Six. (6) Township No. 4 South, Range No. 7 East first Principal Meridian Allen Co. Ohio, bounded and described as follows, to wit: Beginning at a stone on the East line of Pine Street in Lima Ohio 315 48/100 feet North of the South line of said N. E. 1/4 of Section 6, Thence North on the East line of Pine Street 320 76/100 feet to the S. W. Cor. of a lot owned by David Price, Thence East on the south line of said Price 200 feet, Thence North Parallel with Pine Street 50 feet, Thence North on the East line of Pine Street 160 12/100 feet, Thence East 200 feet, Thence North Parallel with Pine Street 132 feet to the south line of Phillip Dingleline's land, Thence East on the South line of said Dingleline 971 feet to The East line of the W. 1/2 of said N. E. 1/4 of Said Section 6, Thence South on the East Line of Said W. 1/2 N. E. 1/4 351 12/100 feet. Thence West Parallel with the South line of said N. E. 1/4 973 feet. To the South East corner of said Price lot. Thence South Parallel with Pine Street 320 76/100 feet to a stone, thence west parallel with South line of said N. E. 1/4 200 feet to the place of beginning Containing 10 16/100 Acres. The size of Each lot is made on the Plat in feet and inches, Also the width of Each Street and alley, and the Locations of Each stones monument, Madison Avenue, and Scott Street are laid out to conform with those streets in other Additions. I hereby Certify that the foregoing map and description correctly represents J. E. Himes Addition to the City of Lima Ohio as surveyed by me This 18th day of May, 1892.

R. H. Gamble, Civil Engineer.

Know all Men By These Presents that J. E. Himes and Elizabeth P. Himes, Proprietors of the Above J. E. Himes Addition to Lima, Ohio, hereby dedicate to the public for Public highway purposes an lands designated on the within Plat as streets and Alleys and declare the same to be their free act and deed. In Testimony whereof we have hereunto set our hands and seals this 28 day of December 1898.

Signed and Acknowledged in Presence of:

J. E. Himes.
Elizabeth P. Himes.

Robt. Kneppert.
Charles E. Bean.

State of Nebr. Douglas Co. SS: Before me a Clerk of District Court in and for said County, personally appeared the above named J. E. Himes and Elizabeth P. Himes who acknowledged the signing and sealing of the foregoing Instrument to be their free act and deed for the purposes therein named. In Witness Whereof I have hereunto set my hand and Official seal this 28th day of December 1898.

(Seal) Albyn L. Fauck, Clerk Dist. Court Douglas County, Neb.
By A. Stuse Jr. Deputy Clerk Dist. Court Douglas Co. Neb.

I Hereby Certify that the foregoing Plat of J. E. Himes Addition to Lima, O. to made in Conformity to continous sheets and with the Plat of the Platting Commission.

Lima, O. Jany. 16, 1899. R. H. Gamble, City Civil Engr.

Lima, Ohio, Nov. 26, 1900 O. K. L. F. Prevost, City Engineer.

I, C. E. Lynch, Clerk of the City of Lima, Ohio, do hereby Certify that the within Plat of J. E. Himes Addition to the City of Lima, Ohio was presented, approved and accepted by the City Council at a regular Meeting thereof Monday Evening November 26th 1900. Lima, Ohio. Nov. 27, 1900. C. E. Lynch, City Clerk.

Entered for Transfer Dec. 6 A. D. 1900. H. N. Lamerton, Deputy Auditor.
Received for Record Dec. 6th 1900. P. T. Mell, Recorder.
Recorded Dec. 8th 1900.

May 1913.

I hereby Certify that the foregoing Plat is correctly transcribed.

F. A. Stepleton, Recorder.

FOR RE-PLAT OF LOTS 5727-5728 & Pt. 5729 into Lots 10150 thru 10155 incl.

SEE PLAT. BOOK # 6 PAGE # 47

I hereby certify the above plat is correctly transcribed this 30th day of June, 1952.

073-03
For ordinance Vacating Pt of Alley
See Deed Vol 914 Pg 215

Morgan D. Davis
County Recorder

J. W. LAUDICKS
SUBDIVISION
OF

IN LOTS N^o'S 2586, 2587, 2588, 2589 AND 2590

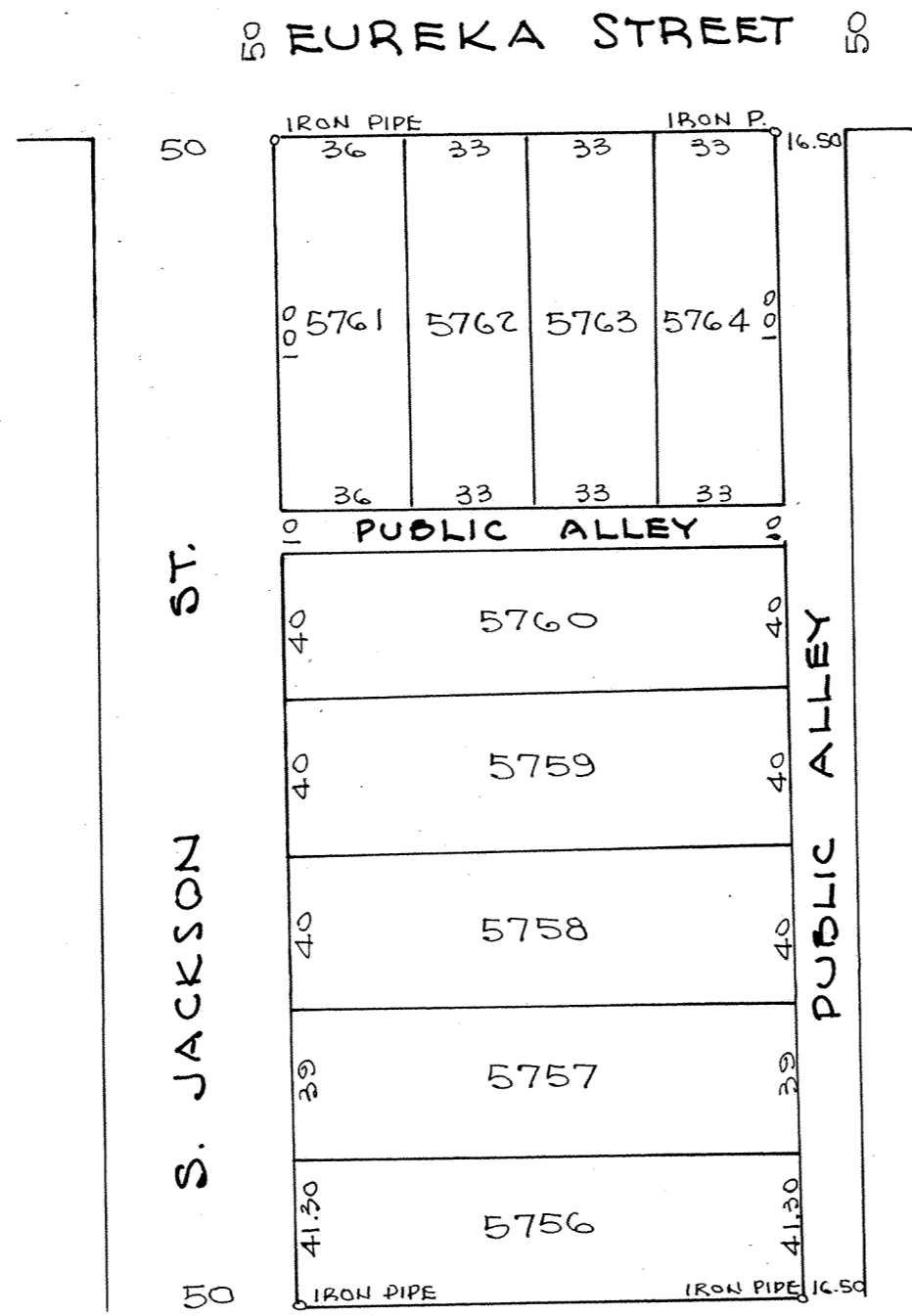
IN
GOODENOWS
3RD ADDITION
TO

LIMA, OHIO

SCALE: 1" = 50'

*Book 4, 166
Replat North Part*

*For Ordinance No #180-85 To
Vacate public Alley between
Lots 5756-5757
See Deed Vol #682
Pg #175 Plat BK #16
Pg #189*



This Sub-division is simply a replatting of Lots 2586, 2587, 2588, 2589 and 2590 in Goodenows 3rd Addition to Lima Ohio.
I hereby Certify that this plat is Correct every detail as the same is herein shown.

L. F. Prevost, Civil Engineer.

I hereby Certify that I have examined the above plat and find that the streets and Public Alleys show in the plat Correspond with the Streets and Alleys. Established in the Vicinity. April 27th 1901.

W. P. Toy, City Engineer.

Know All Men by these Presents. That we J. W. Laudick, A. G. Lutz and P. T. Mell. The owners of the Real Estate within The Lines of the above Plat, do hereby declare our intentions to accept such plat so far as it Concerns our property and we hereby dedicate the land within the lines of the streets and alleys. Shown in the plat to public use for street and alley purposes. Witness our hands at Lima, Ohio, this 15th day of April 1901.

Signed and Acknowledged in the presence of:

J. W. Laudick.
A. G. Lutz.
P. T. Mell.

D. C. Henderson.
A. Harison.

The State of Ohio, Allen County, SS:
Before me the undersigned authority, personally appeared J. W. Laudick, A. G. Lutz and P. T. Mell, and acknowledged the signing of the above dedication to be their voluntary act and deed, for the uses and purposes therein expressed. In Witness Whereof I have hereunto set my hand and Notarial Seal this 15th day of April 1901.

(Seal).

D. C. Henderson.
Notary Public, Allen County, Ohio.

I hereby Certify that the foregoing plat was accepted by the City Council of Lima, Ohio at a regular meeting Thereof this 29th day of April 1901.

(Seal)

C. E. Lynch.
City Clerk.

Filed April 30th 1901 at 10:30 A. M.
Recorded May 6th 1901.

Entered for Transfer April 30th 1901.

P. T. Mell, Recorder.

H. N. Lamberton, Deputy Auditor.

May, 1913.

I hereby Certify that the foregoing Plat is correctly transcribed.

F. A. Stepleton, Recorder.

I hereby certify the above plat is correctly transcribed this 30th day of June, 1952.

Morgan D. Davis
County Recorder

*For Vacation of Wood Street between
Lots 20 + 21 See Plat Book 10 Page 120*

Woods Sub Div. of South part of E. $\frac{1}{2}$ S. W. $\frac{1}{4}$ Sec. 21 T. 3
S. R. 8 E. Allen Co. O.

Began at the S. W. Cor. of E. $\frac{1}{2}$ of S. W. $\frac{1}{4}$ of Sec. 21, Thence
East 1025 feet, Thence North 330 feet, Thence West 1025 feet,
Thence South 330 feet to the place of beginning and Containing
7.76 A. less a Piece 139 by 132 feet belonging to Clore
42/100 A. Leaving 7 $\frac{34}{100}$ A. The following plat is
correct as surveyed by me May 4th 1901.

J. C. Cronley.
Co. Sur.

Filed for Record May 7th 1901 at 1:10 P. M.
Recorded May 16th 1901.

P. T. Mell, Recorder.

Entered for Transfer May 7, 1901.

H. N. Lamberton, Deputy Auditor.

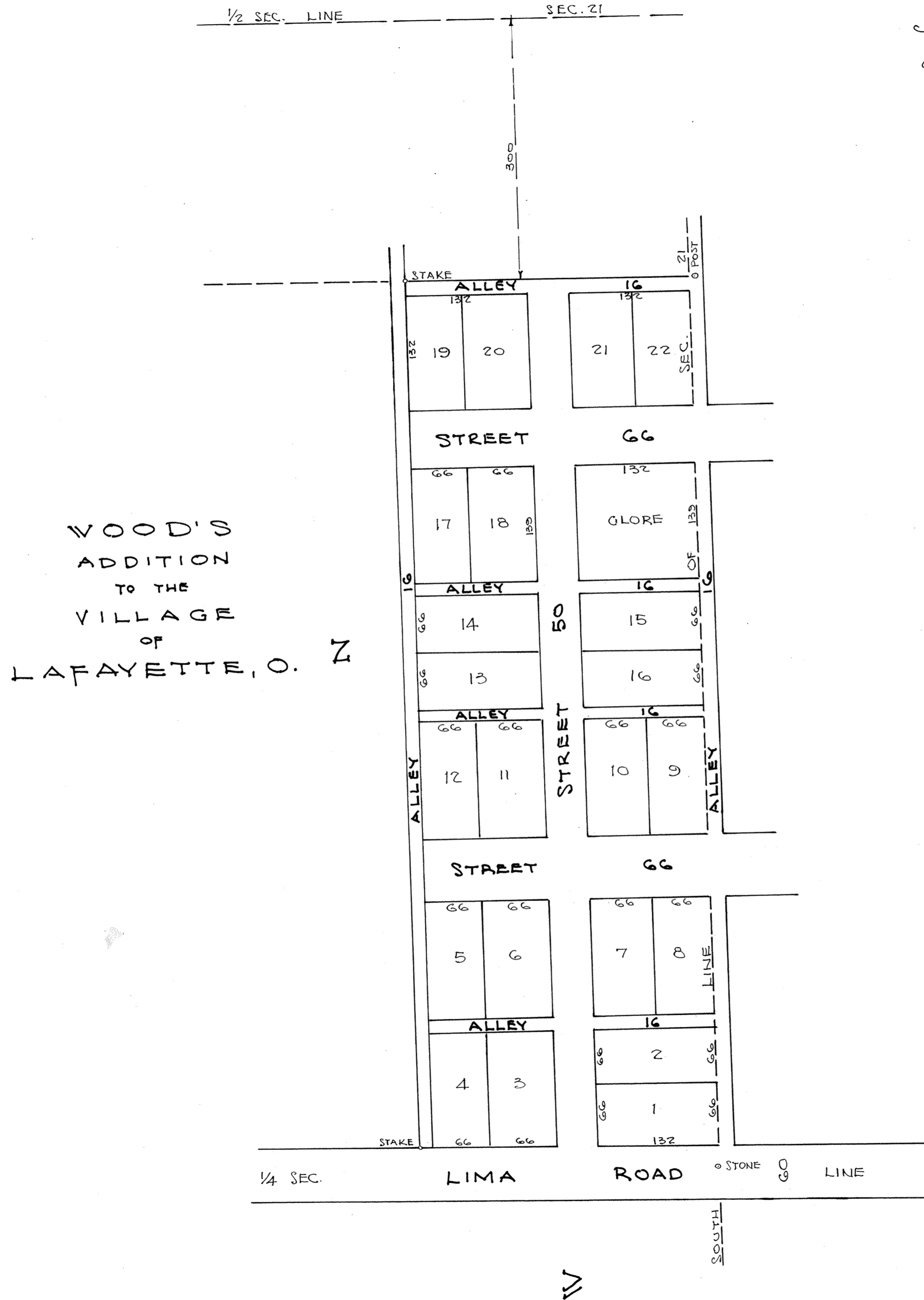
May 1913.

I hereby Certify that the foregoing Plat is correctly transcribed.

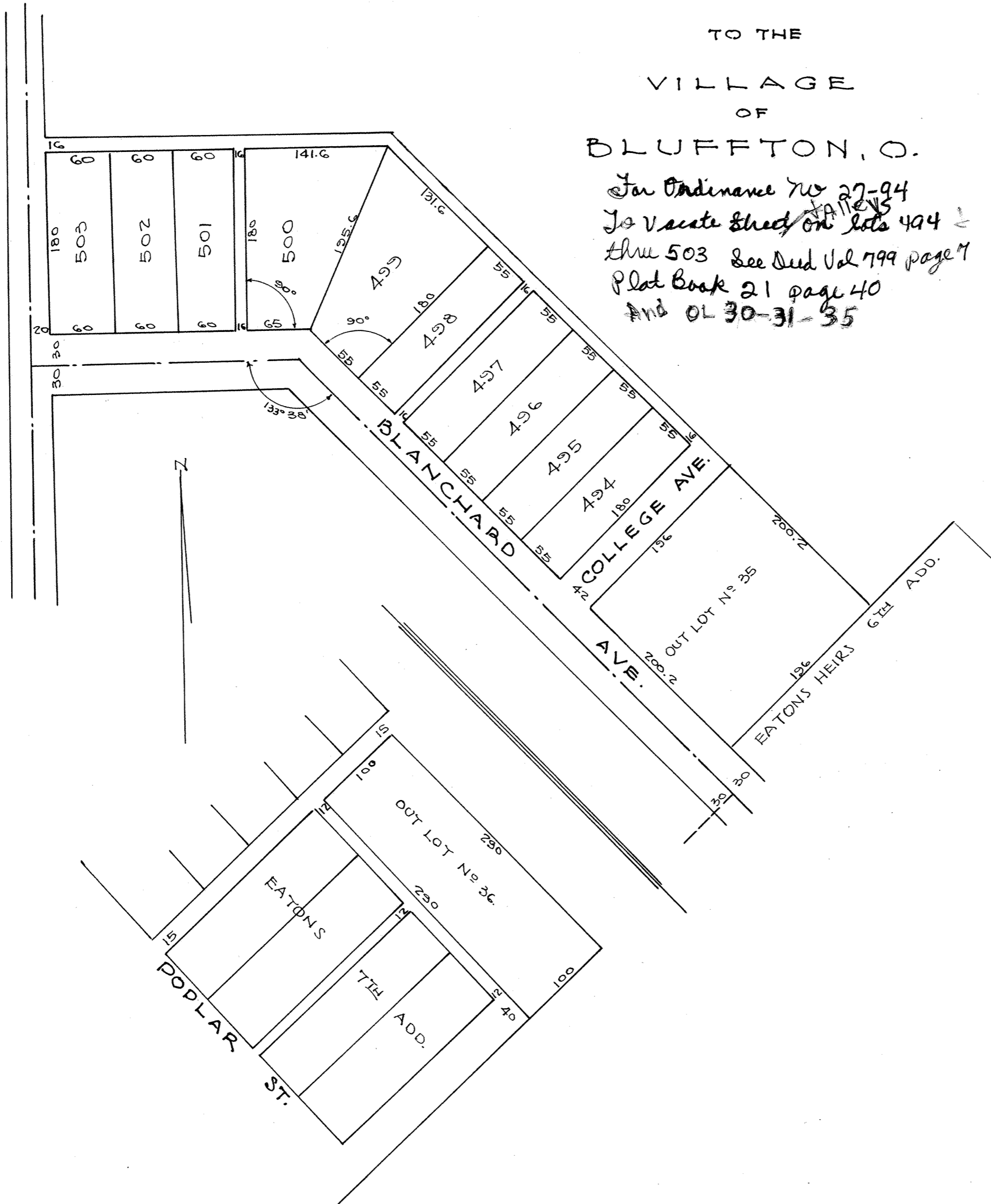
F. A. Stepleton, Recorder.

I hereby certify the above plat is correctly transcribed this
30th day of June, 1952.

Morgan D. Davis
County Recorder



J. H. EATON'S HEIRS
SEVENTH ADDITION
TO THE
VILLAGE
OF
BLUFFTON, O.



Description.

J. H. Eaton Heirs Seventh Addition Embraces a part of the South West quarter of Section One (1) Town Two (2) South, Range Eight (8) East And Containing Four and Two hundredths (4.02) Acres in Section 1. Also a part of the North West quarter of Section Twelve (12) Town Two (2) South Range Eight (8) East and Containing Sixty Two hundredths (0.62) Acres in Sec. 12. All demensions are expressed on the annexed Plat in denominations of feet.

I Certify the accompanying Plat and the measurements thereupon noted to be Correct Indicates iron gas pipe.

Elmer C. Bolton,
Civil Engineer.
Findlay O. April 24th 1901.

Dedication.

Know all Men by these Presents: that we the heirs of J. H. Eaton Owners in Fee of the Land embraced in the Accompanying Plat do hereby Ratify the Survey as the in given and approve the Plan of said Plat and do hereby in pursuance of and as Provided by the statutes of the State of Ohio, dedicate the Streets and alleys shown on said Plat to Public use.

Witness our hands and seals this the x _____ day of x _____ A. D. 1901.

Executed in Presence of:	Wm. W. Eaton. (Seal)
E. E. Bessire.	Frank A. Eaton. (Seal)
Kyole G. Sidley for H. K. Eaton.	Harvey K. Eaton. (Seal)
M. V. Eaton.	Martha E. Flick. (Seal)

Acknowledgment.

State of Ohio
Allen County, SS:

Before me a Notary Public in and for said County personally appeared Wm. W. Eaton, Frank A. Eaton & Martha E. Flick and acknowledged the signing and sealing of the foregoing instruments to be their Free act and deed. In Testimony Whereof I have hereunto set my hand and official seal this 1st day of May A. D. One Thousand nine hundred and one 1901.

(Seal) M. V. Eaton, Notary Public.

State of New York,
New York County, SS: Be it Known that on the 3rd day of May A. D. 1901 Before Me, a Notary Public in and for said County of New York, State of New York duly commissioned and sworn dwelling in the City of New York personally came and appeared Harvey K. Eaton to me personally known, and known to be one and the same person described and who executed the foregoing instrument and he acknowledges the same to be his free act and deed.

In Testimony Whereof I have subscribed me name and affixed my notarial seal this 3rd day of May A. D. One Thousand nine hundred and one.

(Seal) Kyole G. Sidley, Notary Public N. Y. Co.

Acceptance.

Office of the Village Clerk, Bluffton O. May 6, 1901.
I, S. P. Herr, Clerk of the Village of Bluffton, Ohio, hereby certify that on the 6th day of May A. D. 1901 the annexed Plat was Presented to the Council of said Village and that at their meeting held on the 6th day of May A. D. 1901, the said Plat was by said Council approved and the Clerk ordered to endorse said action upon the Plat.

Witness my hand and official seal this the 6th day of May A. D. 1901.

(Seal) S. P. Herr, Clerk of the Village of Bluffton O.

Transferred this 7 day of May A. D. 1901, One Thousand Nine hundred and one.

M. L. Mayer, Depty. Auditor of Allen County.

Received for Record May 7th A. D. 1901.
Recorded October 19th A. D. 1901

P. T. Mell, Recorder.

May, 1913.

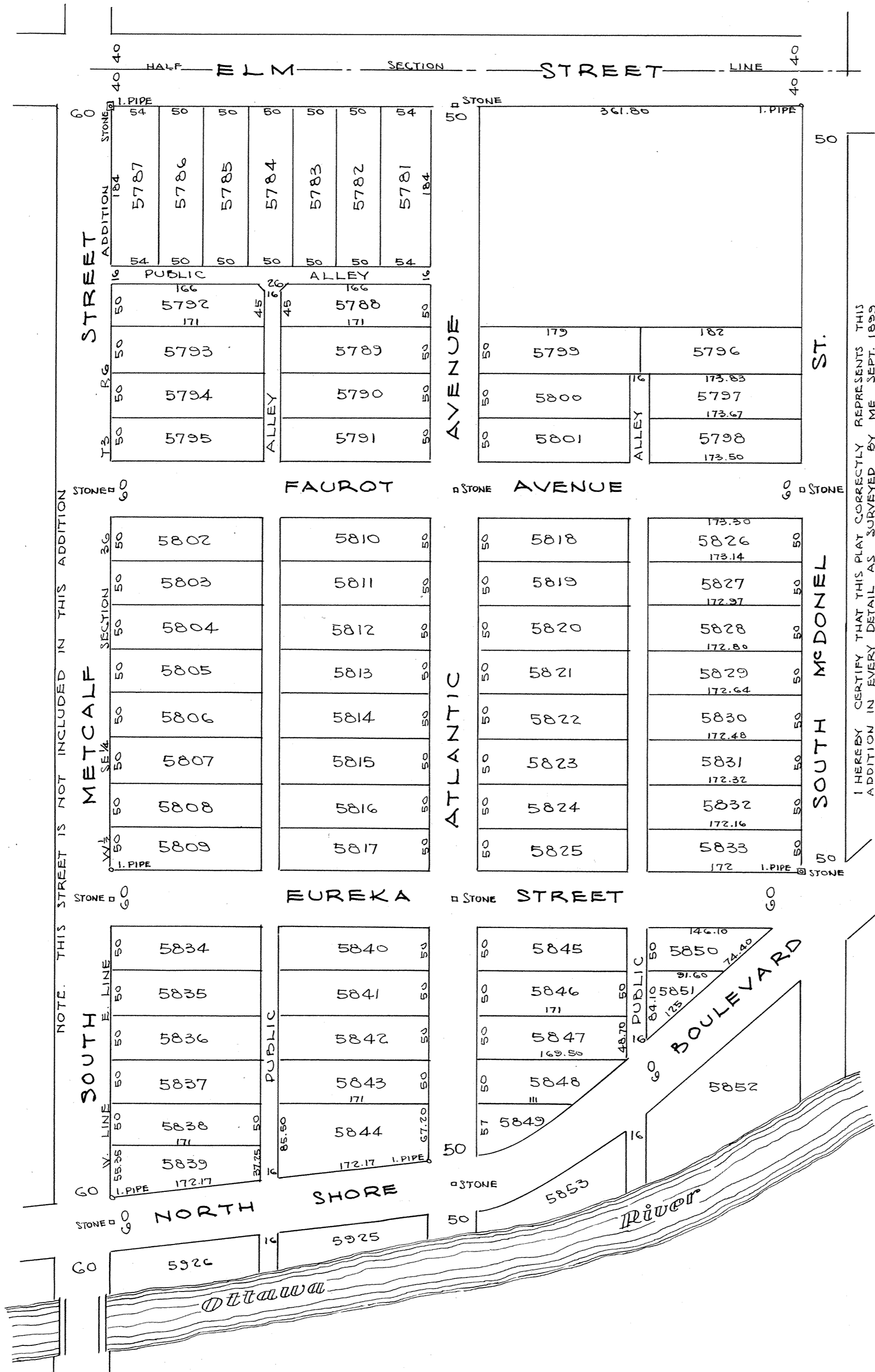
I hereby Certify that The Foregoing Plat is correctly transcribed.

F. A. Stepleton, Recorder.

I hereby certify the above plat is correctly transcribed this 30th day of June, 1952.

Morgan H. Davis
County Recorder

1901
CONDERMANS ADDITION
 TO THE CITY OF
LIMA OHIO
 SCALE 1" = 100'



Description.

This Addition is laid out on the North West part of the East half (½) of the South East Quarter (¼) of Section (36) Township Three (3) South Range 6 East of the first Principal Ohio Meridian and embraces all That tract of Land in the said Quarter Section Conveyed by Benj. C. Faurot to Theodore H. Conderman Nov. 14th 1896. Deed of the same being Recorded in Volume 78 Page 16 Allen County, Ohio, Deed Records and Also on the Following described real estate deeded by Margaret C. Baxter to Theodore H. Conderman, Recorded in Allen County Ohio, Deed Records Volume 92 Page 637. Viz: Beginning at a point on the South line of Elm Street Four Hundred (400) feet west of the west line of McDonald Street, Thence South Two Hundred and Fifty (250) Feet. Thence east Thirty nine (39) feet more or less to the East line of Atlantic Avenue Extended Thence North on said East line of Atlantic Avenue Extended to the said South line of Elm Street. Thence West on said South Line of Elm Street Thirty Eight and Twenty hundredths (38.20/100) feet more or less, to the place of beginning, and being in The City of Lima Ohio.

Know all Men by these Presents, That I, Theodore H. Conderman the owner of the lands dedicated on this Plat do hereby acknowledge the making the same to be my act and deed. And I do hereby Dedicate the streets, Alleys and avenues and other public ways and grounds shown thereon to Public use forever. In Testimony Whereof I have hereunto set my hand this Eleventh day of October 1901.

Theodore H. Conderman.

State of Pennsylvania, Philadelphia County, SS: Be it Remembered That on this the Eleventh day of October 1901, before me the undersigned Notary Public within and for said County, personally came said Theodore H. Conderman who then and there acknowledged the making and signing of this Plat to be his voluntary act and deed for the uses and purposes shown thereon. In Testimony Whereof I have hereunto set my hand and official Seal the day and year aforesaid.

Signed and acknowledged
 In presence of us:

Edwin S. Gault, Notary Public of
 Philadelphia County, Pennsylvania.
 My Commission expires Jan. 22, 1905.

W. C. Wells. (SEAL)
 J. T. McKale.

I hereby Certify that streets and alleys indicated in this Plat conform to the streets and alleys in this vicinity and that all other requirements are complied with.

W. R. Toy, City Engineer.

I, C. E. Lynch Clerk of the City of Lima, Ohio, do hereby certify that the foregoing Plat was approved and accepted by the City Council of Lima, Ohio at a regular meeting thereof On Monday October 14th 1901.

Lima, O. Oct. 15 1901.
 C. E. Lynch City Clerk.

Entered for Transfer Oct. 22 1901.

H. N. Lamberton Dept. Auditor.

Received for Record on 15th day of October 1901 at 10 o'clock A. M.
 Recorded October 31st 1901.

P. T. Mell, Recorder.
 May 1913.

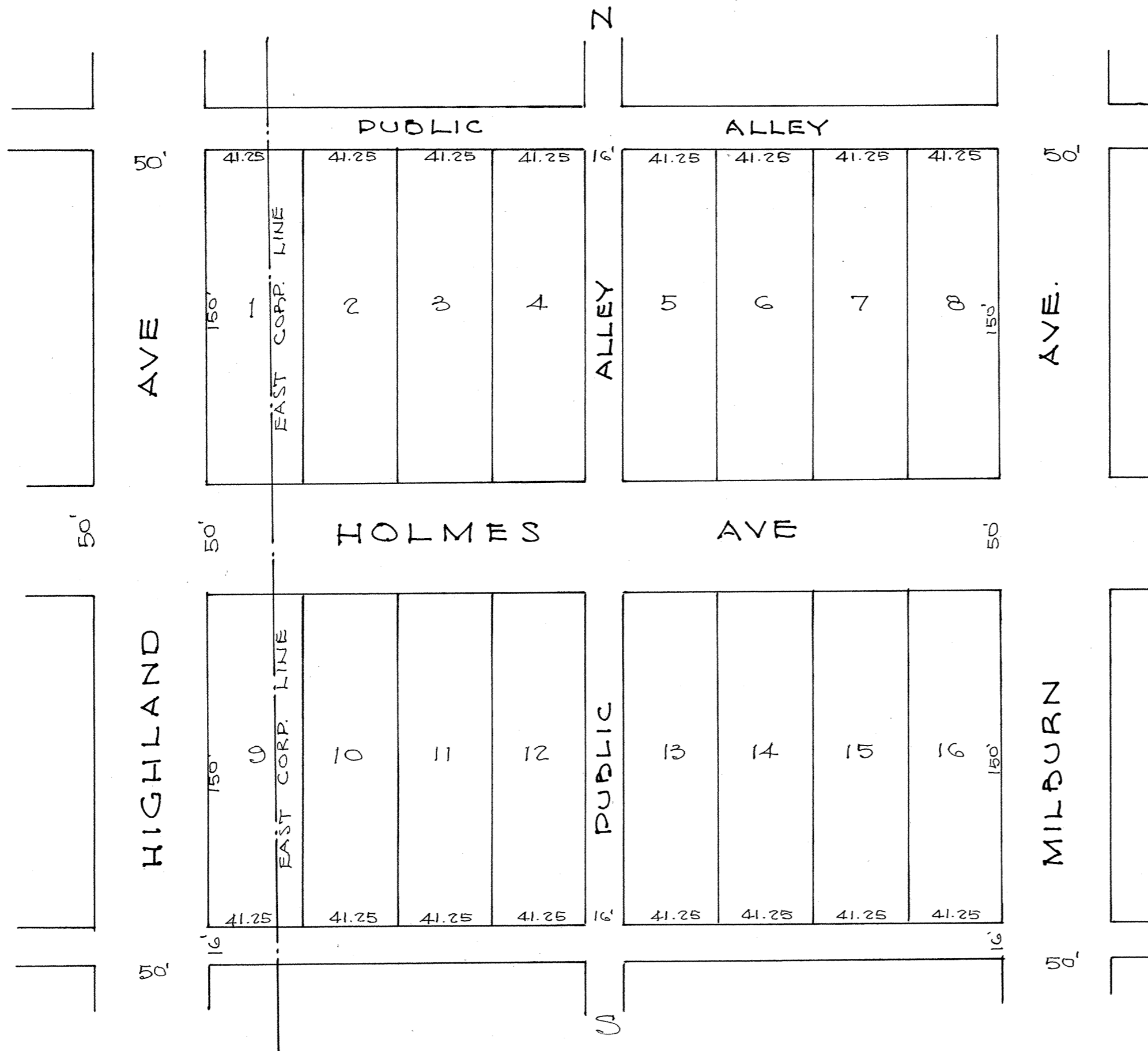
I hereby Certify that the Foregoing plat is correctly transcribed.

F. A. Stepleton, Recorder.

I hereby certify the above plat is correctly transcribed this 30th day of June, 1952.

Morgan H. Davis
 County Recorder.

PLAT OF
 JANE HOLMES
 6TH SUBDIVISION OF SEC. 6
 LIMA OHIO
 SCALE: 1 IN. = 50 FT.



Description.

Jane W. Holmes 6th Sub-Division is laid out in the South East Quarter of Section No. Six (6) Township Four (4) South Range Seven (7) East. The size of all Lots, The width of street and alleys and the location of Iron Monuments are all marked on the accompanying Plat.

Dedication.

Know all men by these presents, That I, Jane W. Holmes do hereby dedicate to the Public for use as Public highways all Lands designated in above Plat as Public Streets and alleys. And do hereby acknowledge the execution thereof to be my Voluntary act and deed.

In Testimony Whereof I have hereunto set my hand and seal this 6 day of October 1901.

Signed and sealed in presence of:

V. H. McKnight.
 W. T. Copeland.

Jane W. Holmes and
 Jane W. Holmes, Attorney in
 fact for F. W. Holmes, V. H.
 Waldorf and F. H. Mackenzie.

Before Me a Notary Public in and for the said County of Allen, Personally appeared Jane W. Holmes who acknowledged the signing of the foregoing to be her free and voluntary Act. In Testimony Whereof I have hereto subscribed my hand and affixed my Notary Seal.

(Seal)

W. T. Copeland.
 Notary Public Allen County, Ohio.

I hereby Certify that this addition is Laid out in Conformity with other Additions adjacent thereto.

W. R. Toy, City Engineer.
 Surveyor.

Entered for Transfer Nov. 8th 1901.

H. N. Lamberton, Deputy Auditor.

Received for Record Nov. 6th 1901, at 9 A. M.
 Recorded Nov. 11th 1901.

P. T. Mell, Recorder.

June, 1913.

I hereby Certify that the foregoing Plat is correctly transcribed.

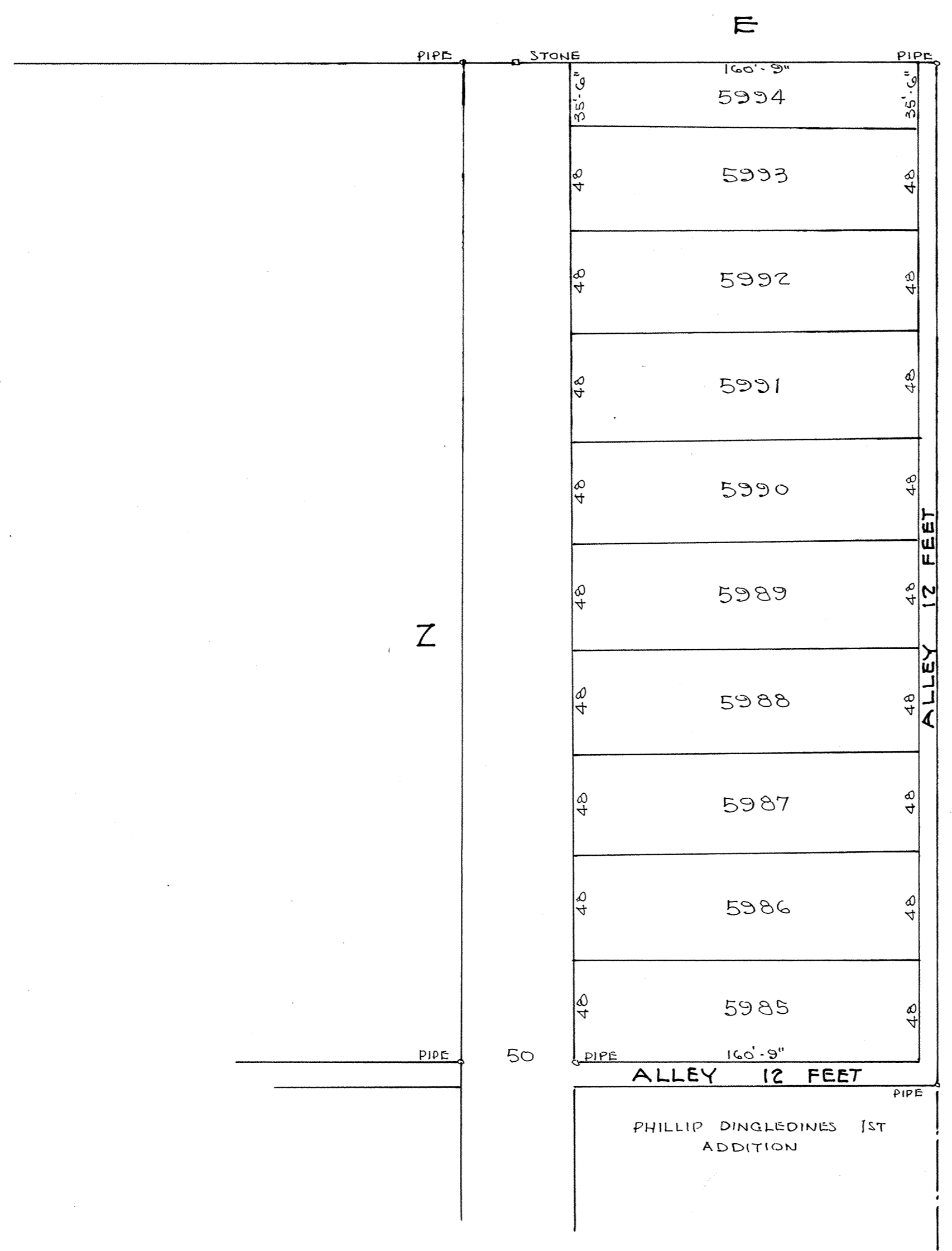
F. A. Stepleton, Recorder.

*For ordinance to vacate alley between lots
 12 & 13 See Recd Vol. # 403 Page # 717.*

I hereby certify the above plat is correctly transcribed this 30th day of June, 1952.

Morgan D. Davis
 County Recorder.

PHILLIP DINGLEDINE'S
2ND ADD.
TO
LIMA, OHIO



Is laid Out on the East Middle part of the W. $\frac{1}{2}$ N. E. $\frac{1}{4}$ Sec. 6 T. 4 S. R. 7 E. and is a part of Tax lot 39, Iron Pipes are placed at the Extreme Corners of this Addition for the Purpose of Future Surveys. The size of all lots are marked on the Plat is feet and Inches which Plat I Certify to be correct.

J. C. Cronley, Surveyor.

I hereby Certify that the Street and Alleys shown on this Plat correspond with the Streets and Alleys in this Vicinity.

W. R. Toy, City Engineer.

I hereby Certify that this Addition was duly accepted By the City Council of the City of Lima, Ohio, And that an Ordinance has been passed according to Law for said Acceptance on the 28 day of October 1901.

C. E. Lynch, City Clerk.

Dedication.

Know all Men by these Presents, That I Phillip Dingledine owner of the Real estate included to accept the Plan of said Plat including the streets and alleys thereof and I hereby dedicate The land within the lines of the Streets and alleys shown in The Plat to the Public use forever for Public Street and Public Alley Purposes.

Witness my hand at Lima Ohio the _____ day of May 1901.

Signed and Acknowledged Philip Dingledine.
in the presence of:

D.C. Henderson.
W. J. Gallegher.

The State of Ohio Allen County SS:
Before me the undersigned authority personally appeared Philip Dingledine and acknowledged the signing of the above dedication to be his Voluntary act and deed, for the uses and Purposes therein mentioned.
In Witness Whereof I have hereunto set my hand and official seal this _____ day of May 1901.

(Seal) D. C. Henderson
Notary Public Allen County, Ohio

Entered for Transfer November 19th 1901.
H. N. Lamberton,
Deputy Auditor.

Received for Record Nov. 19th 1901 at 11 A. M.
Recorded Nov. 25, 1901.

P. T. Mell, Recorder.

June 1913.

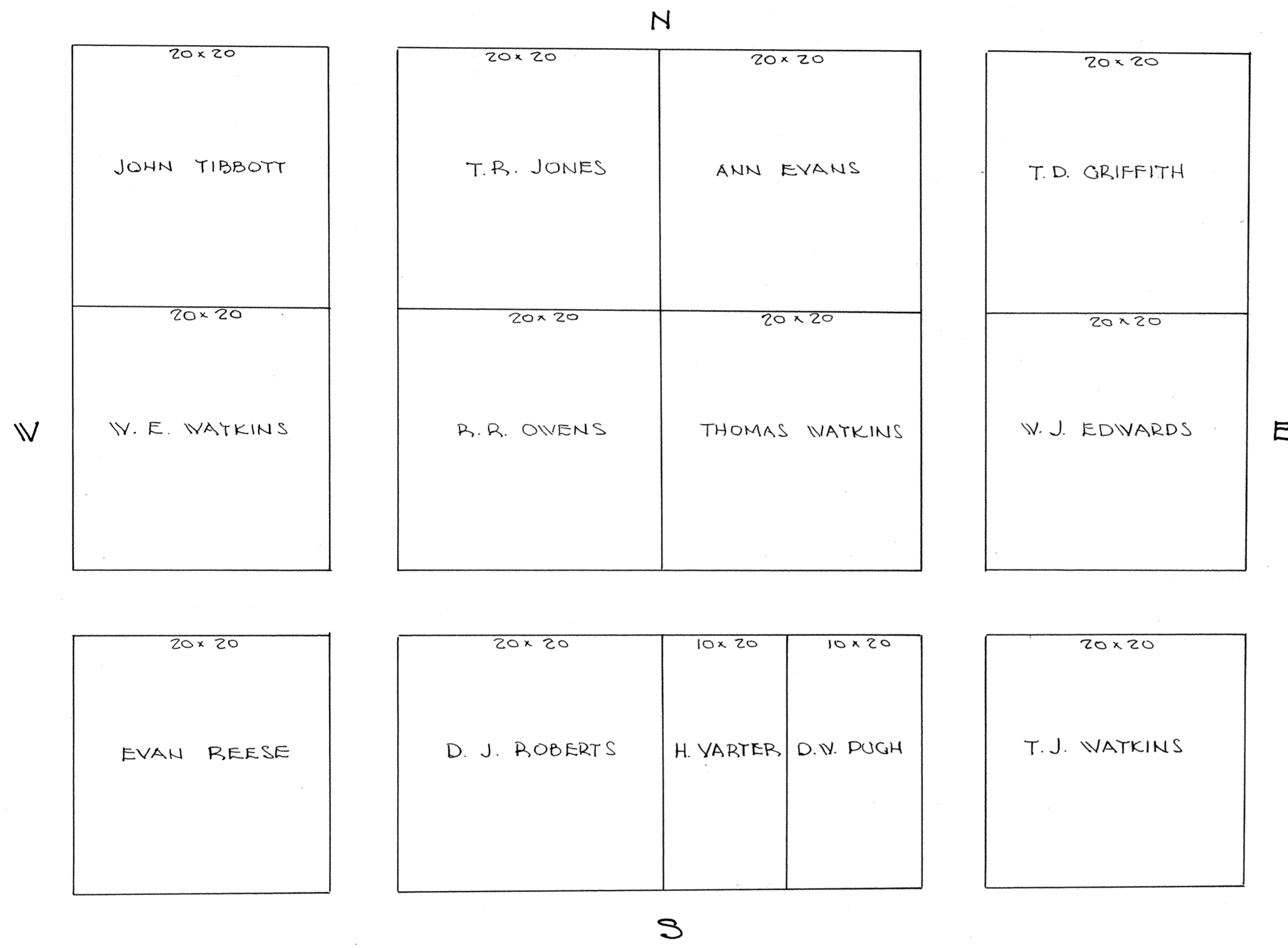
I hereby Certify that the foregoing Plat is correctly transcribed.

F. A. Stepleton, Recorder.

I hereby certify the above plat is correctly transcribed this 30th day of June, 1952.

Morgan D. Davis
County Recorder

PLAT OF
GOMER
CEMETERY



Plat of Gomer Cemetery filed for Record Jan. 23d. 1902.
Recorded Jan. 27th A. D. 1902.
For Articles of Incorporation and Constitution of Gomer
Cemetery Association See Record of Incorporated Societies
Vol. 2 Pages 113 - 115.

P. T. Mell, Recorder.

June 1913.

I hereby Certify that the foregoing Plat is correctly
Transcribed.

F. A. Stepleton, Recorder.

I hereby certify the above plat is correctly transcribed
this 30th day of June, 1952.

Morgan N. Davis
County Recorder

PLAT OF
COLLINS ADDITION
TO
LIMA, OHIO

*An Ordinance # 69-83 to vacate alleys
along 6024 thru 6035 up to 6036, lot 6043 thru
6058, lots 6062 thru 6071 See Deed Vol 654 pg 796
Plat Book 66 page 81-82-83-84*

Plat of

Collins Addition to Lima, Ohio.

Being a Part of the South West Quarter of Section Thirty Two (32) Township Three South Range Seven (7) east in Allen County Ohio. Beginning at a stone in the South Section Line and Nine hundred and Forty-five (945) feet and six inches (6) West of the South East of said South West Quarter Running thence with the Section Line West Seven hundred and Forty one (741) feet to a stone in the said Section Line, one hundred and Forty four (144) feet, east of a stone in said Line and at the South West corner of a Tract of Land sold to the Ohio Southern Railway co. Thence with the Easterly line of said Railway Company Right of Way North five (5) degrees west, one hundred and seventy five and four tenths feet (175.4) to a stone at the northerly Corner of said Railway Right of Way and in the line of lands of David Hughes, Thence with Hughes Line North thirty five degrees and Fifty Minutes East (35° 50') Nine hundred and Ninety three (993) Feet to a stone in the center of the Lima and Bellefontaine Road and Corner of Lands of said Hughes, Thence along the center of said Road, South Fifty degrees and Twenty minutes (50° 20') east seven Hundred and Thirty five (735) feet to a stone in said road, corner of said Lands of Erub, Thence with Fruehs Line South thirty eight degrees (38°) west Six Hundred and Forty (640) x to the Beginning, excepting one acre in the North west corner, Two hundred and Ninety and Four Tenths (290.40) feet by one hundred and fifty (150) feet now owned by Mrs Stevenson.

The location and dementions of Lots, Streets, alleys and Monuments are as shown on the Plat.

Dedication.

The streets and alleys of this addition are hereby dedicated to the Public and to be in effect immediately after the adoption of this Plat by the Council of the City of Lima, Ohio.

In Testimony hereof I, Ellen McTighe Collins, affix my signature This 16th day of December 1901

Ellen McTighe Collins.

Walter R. Toy.
F. H. Downing.

The State of Ohio Allen Co. SS:

Before the undersigned authority personally came Ellen McTighe Collins who acknowledged the Execution of the foregoing Plat of Ellen McTighe Collins Addition to the City of Lima, Ohio.

In Testimony Whereof I have hereunto set my hand and affixed my official seal this 16th day of December 1901.
O. K. W. R. Toy, City Engineer. (Seal) F. H. Downing, Notary Public.

I hereby Certify that the foregoing Plat was approved and accepted as an addition to the City of Lima Ohio by the City Council at a Regular Meeting thereof January 6th 1902.

C. E. Lynch, City Clerk.

Entered for Transfer January 24th 1902. H. N. Lamberton, Deputy Auditor.
Received for Record January 24 1902 at 2 P. M.
Recorded February 3rd, 1902.

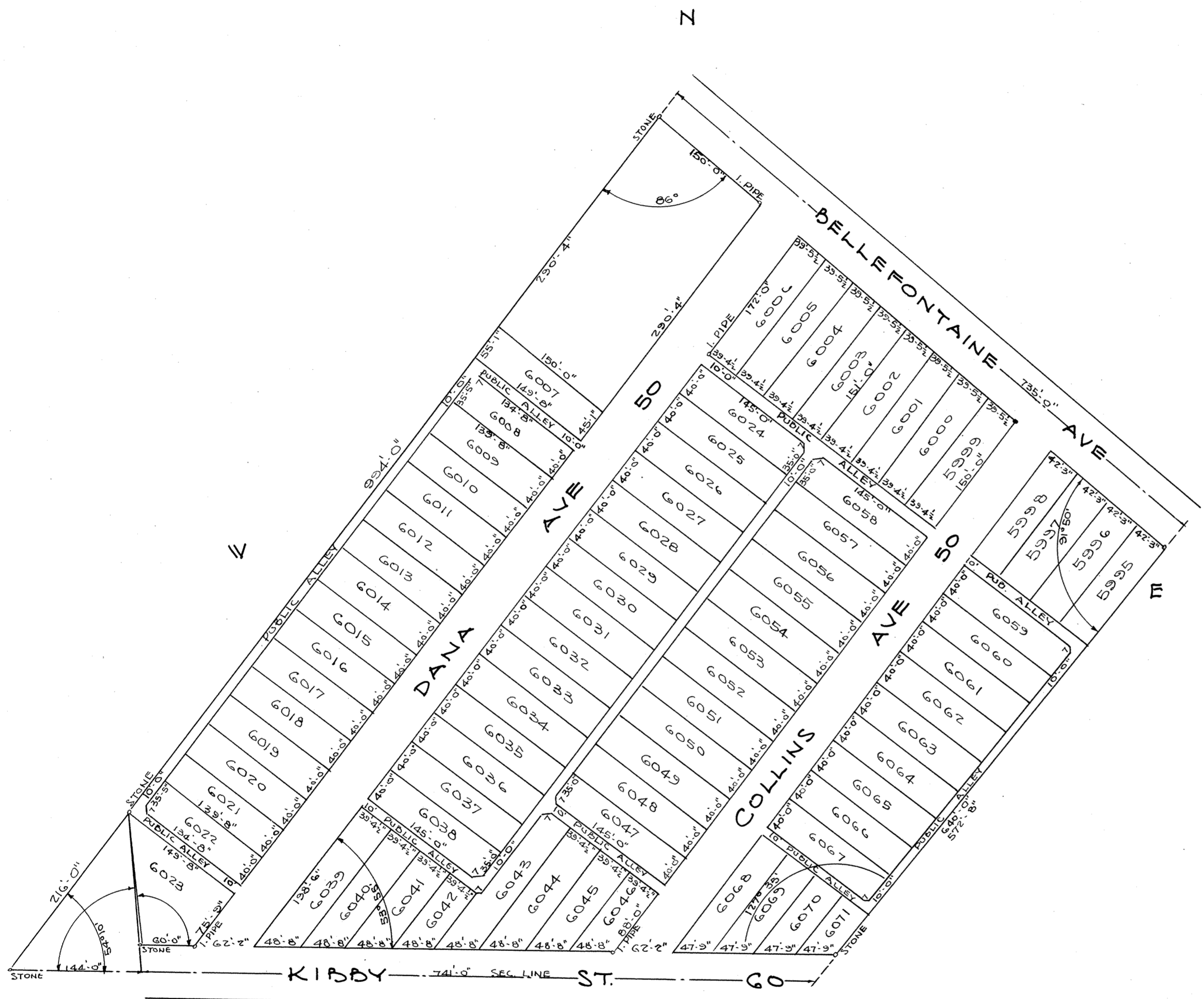
P. T. Mell, Recorder.

June 1913.

I hereby Certify that the foregoing Plat is correctly transcribed.

F. A. Stepleton, Recorder.

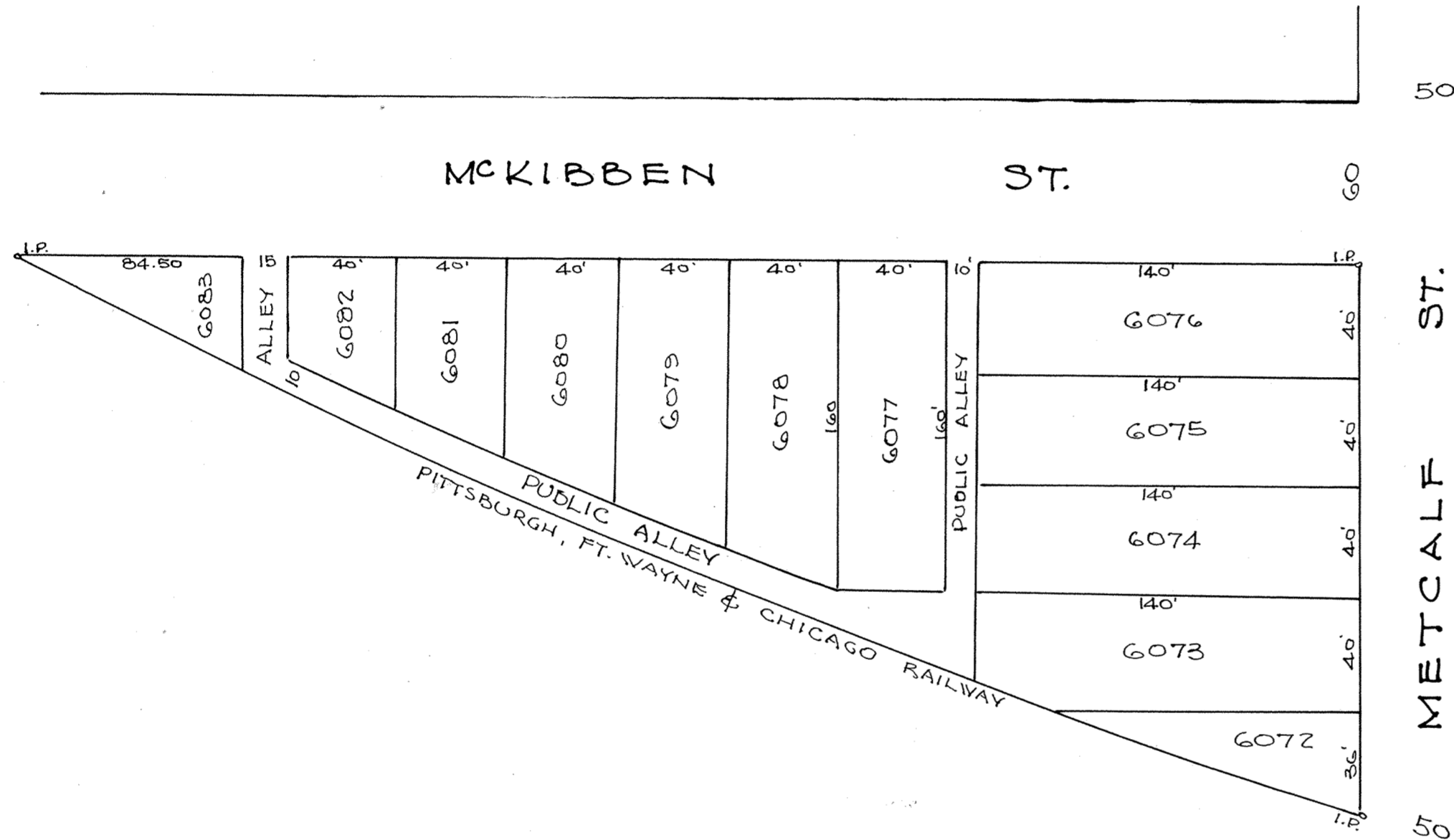
*For Ordinance # 57-73 to Vacate Alley Adj. to Lots
6038-39-40-41-42+43 See Deed Vol. #537 Page 187.
Plat Book #12 Page #213.*



I hereby certify the above plat is correctly transcribed this 30th day of June, 1952.

Morgan D. Davis
County Recorder

PLAT OF
ELDRIGE'S ADDITION
TO
LIMA, OHIO



PLAT OF

Eldridges' Addition To Lima, O.

Description. This Addition is laid out in the South West Quarter ($\frac{1}{4}$) of the South East Quarter ($\frac{1}{4}$) of Section twenty five (25) Township Three (3) South range Six East. Beginning at a point where the South line McKibben Street in The City of Lima Ohio crosses Fifty (50) Feet West of the East line of the West half ($\frac{1}{2}$) of the South East Quarter ($\frac{1}{4}$) of Section Twenty five (25) Township Three (3) south Range (6) East, of the first Principal Meridian Ohio, in Allen County thence South along the West line of Metcalf Street one hundred and Ninety Six (196) feet to the North line of the P. F. W. & C. R. R. right of way thence North-westerly along the P. F. W. & C. R. R. right of Way five hundred and Twenty Eight (528) feet to an Iron Pipe. Place where the South line of McKibben Street intersects the P. F. W. & C. R. R. right of way, thence East along the South line of McKibben Street Four hundred and Eighty Nine (489) feet and six (6) inches to the place of beginning.

I herewith Certify that the streets in this Addition conform to the Streets in this Vicinity.

W. R. Toy City Engineer.

The size of lots, width of streets and alleys are marked on the Plat.

DEDICATION.

The alleys of this addition are hereby dedicated to the Public and to be in effect immediately after adoption of this Plat. By the Council of the City of Lima, Ohio.

In Testimony Whereof I Daniel Eldridge affix my signature This 22nd day of February 1902.

Daniel Eldridge.

C. F. Bryan.
T. K. Wilkins.

State of Ohio, Allen Co. SS:

Before the undersigned authority Personally Came Daniel Eldridge who acknowledged the Execution of the foregoing Plat of Daniel Eldridge addition to the City of Lima, Ohio.

(Seal)

T. K. Wilkins.
Notary Public, Allen Co. OHIO.

I hereby Certify that the foregoing Plat was approved and accepted as an addition to the City of Lima, Ohio, by the Council at a regular meeting thereof on February 24, 1902.

C. E. Lynch, City Clerk.

Received for Record February 25th 1902 at 9:40 A. M.
Recorded March 1st. 1902.

Entered for Transfer February 25th 1902.

P. T. Mell, Recorder.
H. N. Lamberton,
Deputy Auditor.

June 1913.

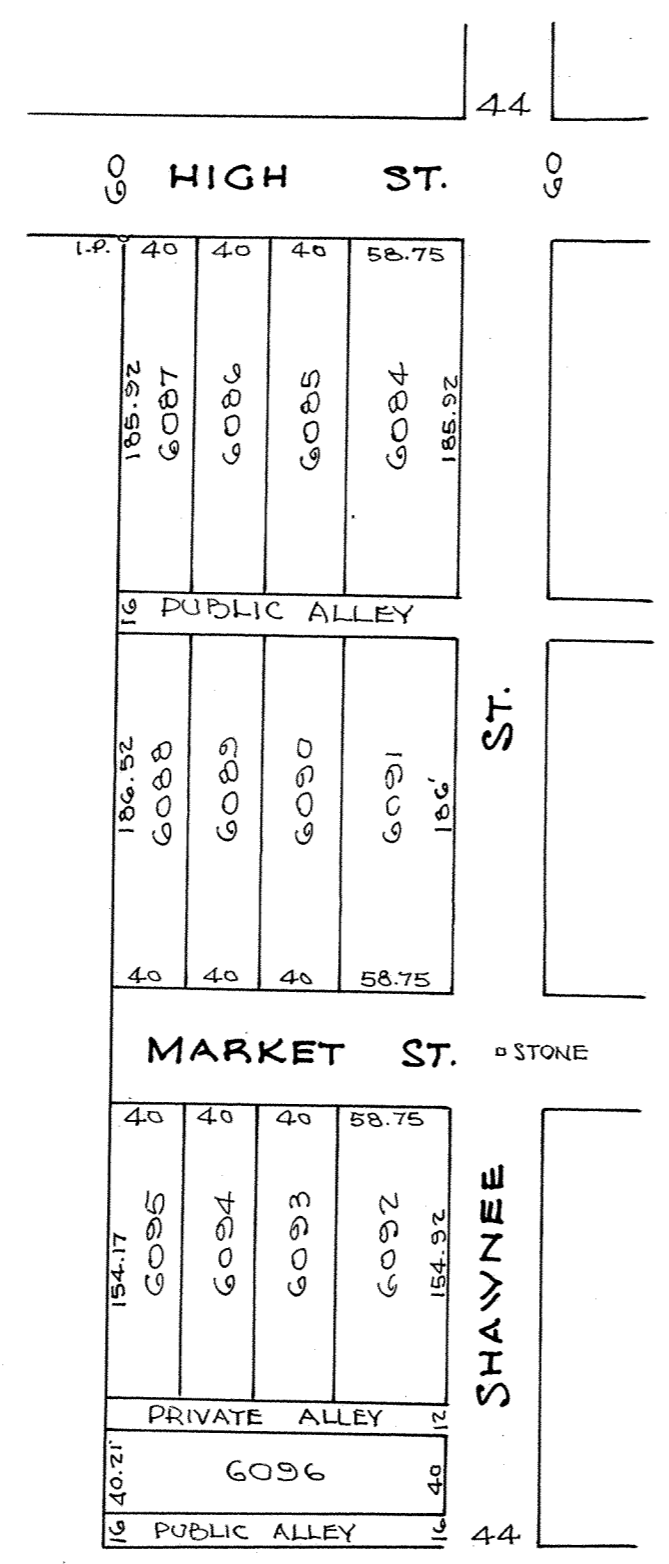
I hereby Certify that the foregoing Plat is correctly transcribed.

F. A. Stepleton, Recorder.

I hereby certify the above plat is correctly transcribed this 30th day of June, 1952.

Morgan D. Davis
County Recorder

PLAT OF
S.P. SPROUL'S ADDITION
TO
THE CITY OF
LIMA OHIO



PLAT OF S. P. SPROUL'S ADDITION
TO THE CITY OF LIMA.

Being a part of the south West $\frac{1}{4}$ of the North West $\frac{1}{4}$ of Section 32 Town 3 South Range 7 East, and Lying immediately West of the Stanford Addition and South of High Street. This Addition includes Lots No. 1443, 1474 and 1475 of the Stanford Addition. The size of lots Width of Streets and Alleys are all as shown on the Plat. Stone monument and Iron pipe Monuments are placed as shown on the Plat.

DEDICATION.

Market Street and Public Alleys as shown on this Plat are hereby dedicated to the public forever and to be in effect immediately on the adoption of this Plat by the Council of the City of Lima, Ohio. In Testimony Whereof I, S. P. Sproul Affix my signature This 13 day of January 1902.

S. P. Sproul, (Seal)

State of Ohio, Allen County, SS:
Before me the undersigned authority, came S. P. Sproul who acknowledged the execution of the foregoing Plat of S. P. Sproul's Addition to the City of Lima, Ohio, to be his Voluntary Act and Deed. In Witness Whereof I have hereunto set my hand and affixed my Official Seal this the 13th day of January 1902.

(Seal) T. R. Hamilton.

I herewith Certify that the streets and Alleys in this Addition Conform to the Streets and alleys in this Vicinity. Feb. 24 - 1902. W. R. Toy, City Engineer.

I hereby Certify that the foregoing Plat was approved and accepted by the City Council of Lima, Ohio, at a regular meeting thereof on Monday February 24th 1902. C. E. Lynch, City Clerk.

Received for Record Feby. 25th 1902 at 10:40 A. M. Recorded March 1st. 1902.

P. T. Mell, Recorder.

Entered for Transfer February 25th 1902.

Geo. Feltz, Auditor.

H. N. Lamberton, Deputy Auditor.

June, 1913.

I hereby Certify that the foregoing Plat is correctly transcribed. F. A. Stepleton, Recorder.

For Ordinance #141-82 to Vacate Alley Adj. to 6096 See Dec'd Vol. #650 Page #76, Plat Book #16 Page #90.

I hereby certify the above plat is correctly transcribed this 30th day of June, 1952.

Morgan N. Davis
County Recorder

RANDOLPH GREGG'S
ADDITION
TO THE CITY OF
LIMA, O.

RANDOLPH GREGGS 1ST ADDITION
TO THE CITY OF LIMA, OHIO.

Part of the West half of sec. 29 T. 3 S. R. 7 East That lies South of the P. Ft. Wayne & Chicago Railway Right of Way. Also The North Part of the West half of North West $\frac{1}{4}$ of Section 32 To. Surveyed by me Sep. 26 1901. Scale 100' 1 inch.

George Taylor C. E. M. E.

I hereby Certify That the Streets and alleys in this addition Conform with the Streets and alleys in this Vicinity.

W. R. Toy City Engineer.

The Streets and the Public Alleys are hereby dedicated to the Public to use for ever for the Purposes as set forth and to be in effect immediately after the adoption of This Plat by the Council of the City of Lima, Ohio. In Testimony Whereof I Randolph Gregg Affix my Signature this 4th day of October 1901.

Randolph Gregg.

State of Ohio, Allen Co. SS:

Before the undersigned authority personally came Randolph Gregg who acknowledged the execution of the foregoing Plat of Randolph Greggs Second Addition to the City of Lima, Ohio to by his free act and deed. In Witness Whereof I have hereunto set my official seal this 4th day of October, 1901.

(Seal) Fred C. Becker,
Notary Public Allen Co. Ohio.

I hereby Certify that the foregoing Plat was approved and accepted by the Council on February 24th 1902.

C. E. Lynch,
City Clerk.

Received for Record Feby. 25th 1902 at 11:30 A. M.
Recorded March 10th 1902.

P. T. Mell, Recorder.

Entered for Transfer February 25th 1902.
Geo. Feltz, Auditor.

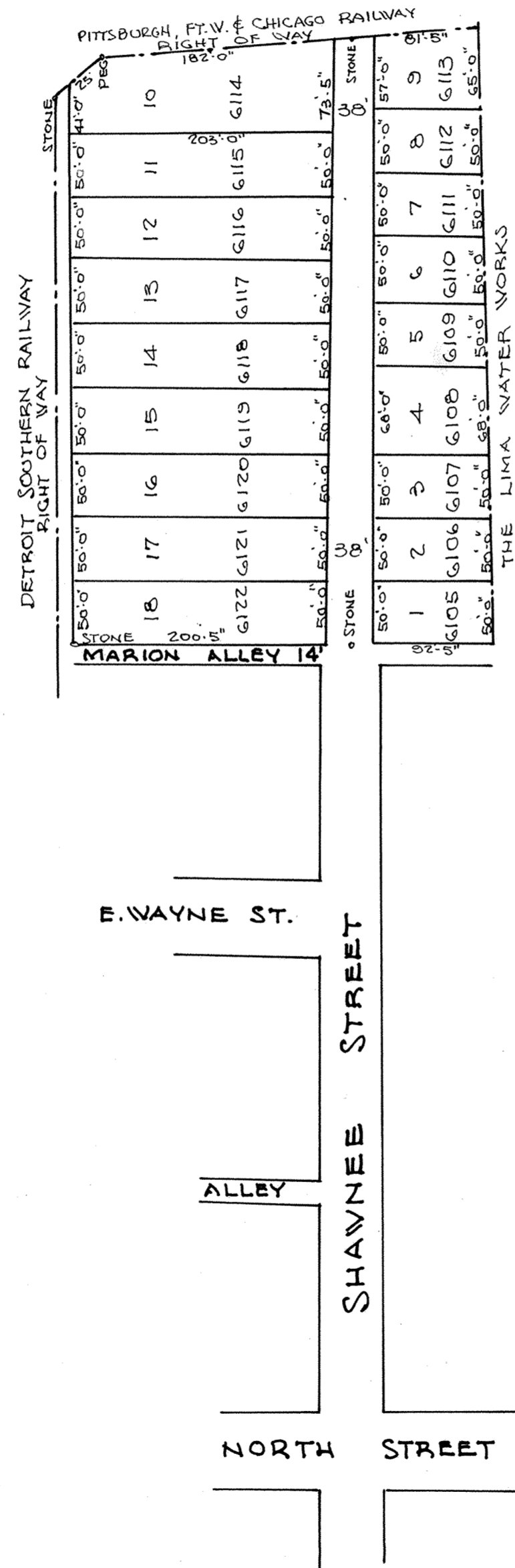
June 1913.

I hereby Certify that the foregoing Plat is correctly transcribed.

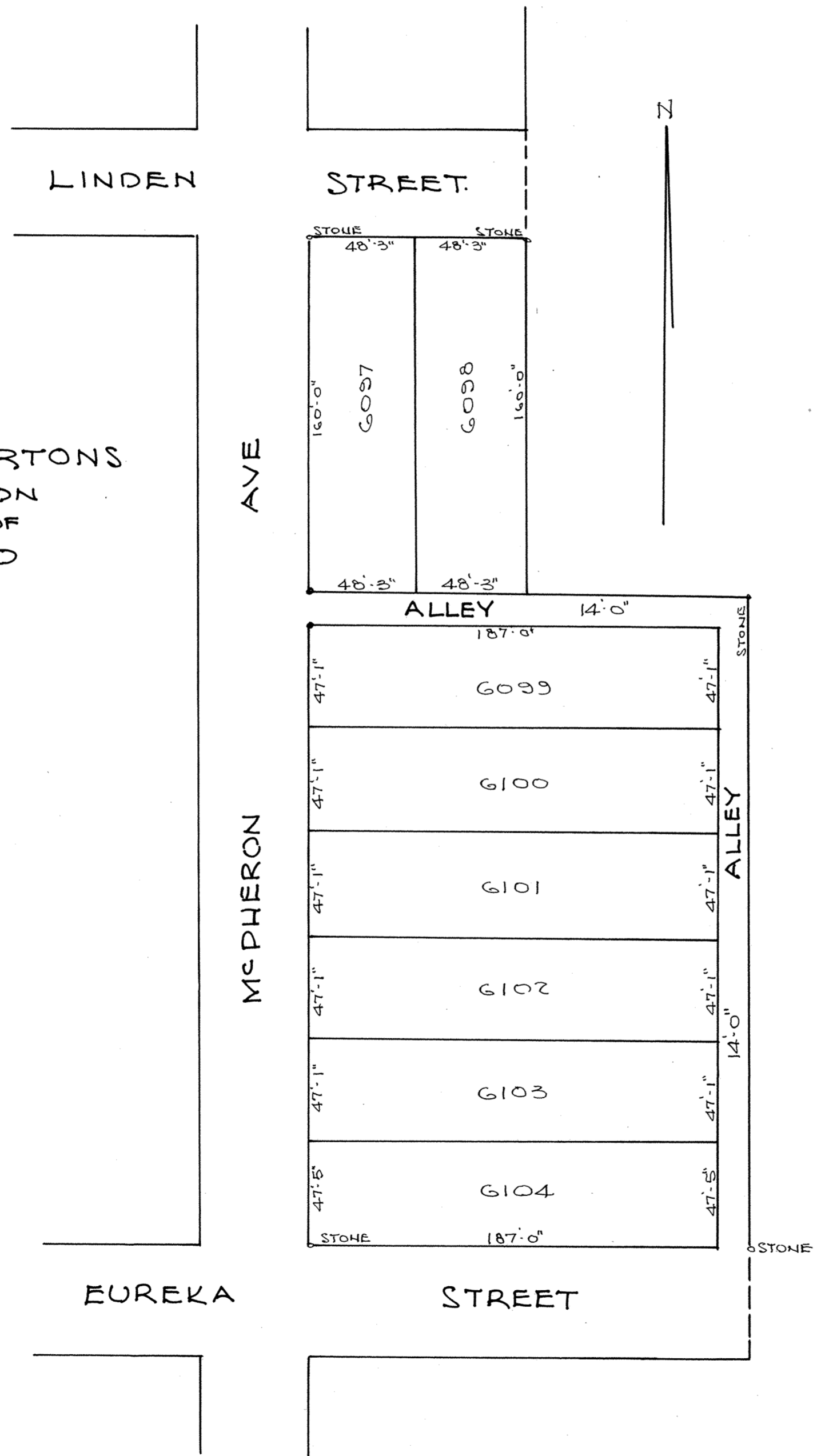
F. A. Stepleton, Recorder.

I hereby certify the above plat is correctly transcribed this 30th day of June, 1952.

Morgan D. Davis
County Recorder



PLAT OF
CLARA J. BROTHERTONS
4TH ADDITION
TO THE CITY OF
LIMA, OHIO



Plat of Clara J. Brotherton's 4th Addition To The City of Lima, Ohio.
 Part of the N. W. $\frac{1}{4}$ of the S.E. $\frac{1}{4}$ of Section 31 T 3 S. R. 7 East
 Ottawa Tp. Scale 50' - 1 inch. Surveyed by me.
 George Taylor C. E. N. E. Nov. 14, 1901.

I hereby dedicate to the Public for its use forever the Streets and
 Alleys as shown on this plat. In Presence of
 Cloyd J. Brotherton. Clara J. Brotherton.
 Lenore L. Brotherton.

The State of Ohio, Allen County, SS:
 Personally appeared Before me Cloyd J. Brotherton, a Notary Public
 within and for Allen County, Ohio, Clara J. Brotherton, and acknow-
 ledged her signature to the foregoing Plat to be her free act and
 deed for the purposes therein set forth and expressed.
 In Testimony Whereof I have hereunto set my hand and official seal
 this 10th day of Dec. 1901.
 (Seal) Cloyd J. Brotherton,
 Notary Public Allen County, Ohio.

I hereby Certify that this Addition corresponds with other Additions
 adjacent thereto.
 Lima, Ohio, February 24 - 1902. W. R. Toy, City Engineer.

I Charles E. Lynch, Clerk of the City of Lima, Ohio, do hereby Certify
 That the foregoing Plat was inspected, approved and accepted as an
 Addition to the City of Lima, Ohio by the City Council at a regular
 Meeting thereof on February 24 - 1902. and that the necessary
 ordinance accepting the same has been passed.
 C. E. Lynch, City Clerk.

Entered for Transfer this 25 day of Feby. 1902.
 H. N. Lamberton,
 Deputy County Auditor.

Received for Record this 25 day of Feb. 1902.
 Recorded April 3rd 1901.
 P. T. Mell, Recorder.

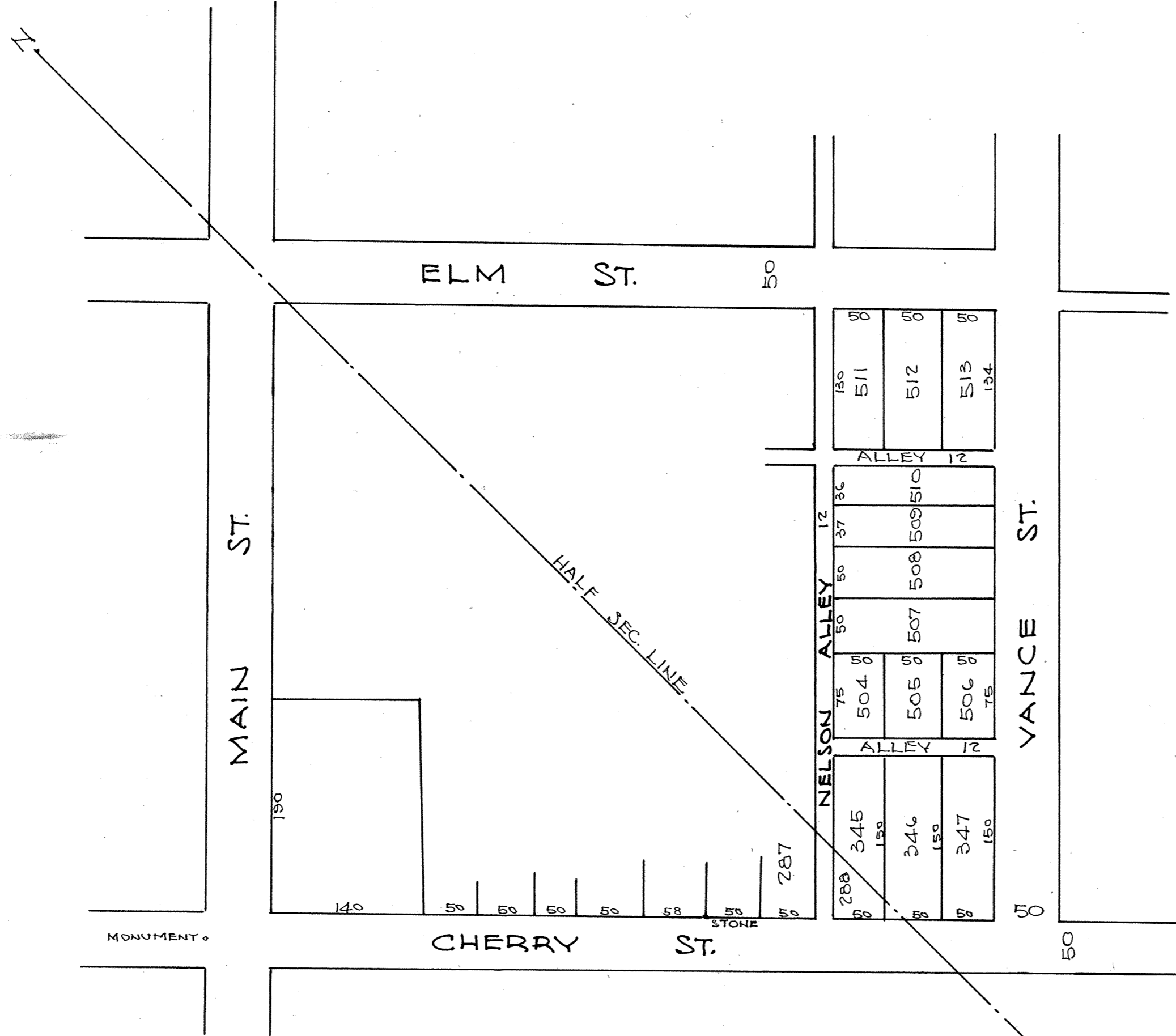
June, 1913.
 I hereby Certify that the foregoing Plat is correctly transcribed.
 F. A. Stepleton, Recorder.

I hereby certify the above plat is correctly transcribed this 30th day
 of June, 1952.

Morgan N. Davis
 County Recorder

GEO. SCHMIDT ET AL.'S
ADDITION
TO
BLUFFTON, O

IS LAID OUT IN THE SOUTHWEST PART OF THE SW 1/4 SEC. 1 T. 2 S. R. 8 E.
B. & E. BEGINNING 570 FT. SE AND ETC.



GEO. SCHMIDT ET ALS ADDITION TO BLUFFTON, OHIO,

Is laid out in the South West part of the S. W. 1/4 S. E. 1/4 Sec. 1 T. 2 S. R. 8 E. Beginning 570 feet S. E. and 182 feet N. E. of A Stone monument on the N. W. side of Main St. & center Line of Cherry St. Thence running N. E. 390 feet to the S. W. line of Elm St. Thence S. E. 170 feet to the S. E. line of Vance St. Thence S. W. 394 feet. Thence N. W. to the Place of beginning 170 feet. The size of All Lots are marked in feet.

I Certify This plat to be correct. J. C. Cronley Co. Sur.

DEDICATION.

Know all Men by these Presents that we the owners in fee of the Land embraced in the accompanying plat do hereby ratify survey as therein given and approved, the plan of said Plat and do hereby in pursuance of and as provided by the statutes of the State of Ohio, dedicate the streets and alley shown on said plat to Public use.

Witness our hands and seals the x _____ day of February A. D. 1902.

Executed in Presents of:

George Schmitt	(Seal)
Louisa S. Schmitt	(Seal)
G. H. Trebilhorn	(Seal)
J. W. Kimmell	(Seal)
Martha E. Flick	(Seal)

State of Ohio, Allen County, SS:
 Before me a Notary Public in and for said County personally appeared George Schmitt and Louisa Schmitt, Henry Tibelhorn, J. W. Kimmell and Martha E. Flick and acknowledged the signing and sealing of the foregoing Instrument to be their free act and deed.
 In Testimony Whereof I have hereunto set my hand and official seal this 3rd day of February A. D. 1902.

(Seal) Henry L. Romey, Notary Public.

I, S. P. Herr, Clerk of the Village of Bluffton, Ohio, do hereby Certify That the within plat of George Schmitt et al. was approved by the Council of said village on the 17th day of March 1902.

(Seal) S. P. Herr, Village Clerk.

Entered for Transfer March 25th 1902.
 Geo. Feltz, Auditor.
 By H. N. Lambertson Deputy Auditor.

Received for Record March 25th 1902, at 10 A. M.
 Recorded April 7th 1902.
 P. T. Mell, Recorder.

June 1913.

I hereby Certify that the foregoing Plat is correctly transcribed.

F. A. Stepleton, Recorder.

For Ordinance 2-82 To Vacate
Portion of Alley between 504 and 507
See Decd Vol # 677 pg # 282
Plat Book # 16 pg # 164

I hereby certify that the above plat is correctly transcribed this 30th day of June, 1952.

Morgan N. David
County Recorder

J. M. DUNN'S ADDN. TO LIMA, O.

Is laid out on South Part of the East part N. E. 1/4 N. W. 1/4 of Sec. 30, Town. 3, South, Range 7 East Allen Co. O. Beginning at an Iron pin at the intersection of the North Line of O'Connor Ave. & The Half Sec. line of said Sec. 30. Thence North 296" 2 feet Thence West 1296 feet. Thence South 296 1/2 feet to the North Line of O'Connor Ave. Thence East to the place of beginning. 1296 feet, Excepting from the above description the Right of Way of the C. N. & D. R. R. leaving 8.64 A.

The size of all lots are marked on the plat & iron pins are placed at the extreme corners of the Addition. The Accompanying plat of the above survey, I Certify to be correct.

J. C. Cronley, Co. Surveyor.

Know all Men by these Presents that I John M. Dunn The owner of the lands included in the above plat do hereby dedicate to the Public for Public highway purposes all the lands designated on such plat as streets and public Alleys.

In Witness Whereof I have hereunto set my hand this 11th day of January 1902.

John M. Dunn.

Signed and Acknowledged in Presence of: W. J. Gallagher. L. H. Rogers.

Before me the undersigned authority personally appeared John M. Dunn and acknowledged the signing of the foregoing Instrument to be his Voluntary act and deed for the uses and purposes therein mentioned. In Witness Whereof I have hereunto set my hand and official seal this 11th day of January 1902.

(Seal) L. H. Rogers, Notary Public Allen Co. O.

I herewith Certify that the streets and alleys in this addition Conform to the Streets and Alleys in this Vicinity.

W. R. Toy, City Engineer.

I hereby Certify that the foregoing Plat was approved and accepted by the City Council of Lima on Monday Evening February 24th 1902.

C. E. Lynch, City Clerk.

Transferred March 10th 1902.

M. L. Mayer, Depty. Auditor.

Received for Record April 22nd 1902, at 1:20 P. M. Recorded May 12th 1902.

P. T. Mell, Recorder.

June, 1913.

I hereby Certify that the foregoing Plat is correctly transcribed.

F. A. Stepleton, Recorder.

For vacation of alley along lots 6125, 6160-6161 & 6162 see Deed Vol. # 339 Page # 517.

I hereby certify that the above plat is correctly transcribed this 30th day of June, 1952.

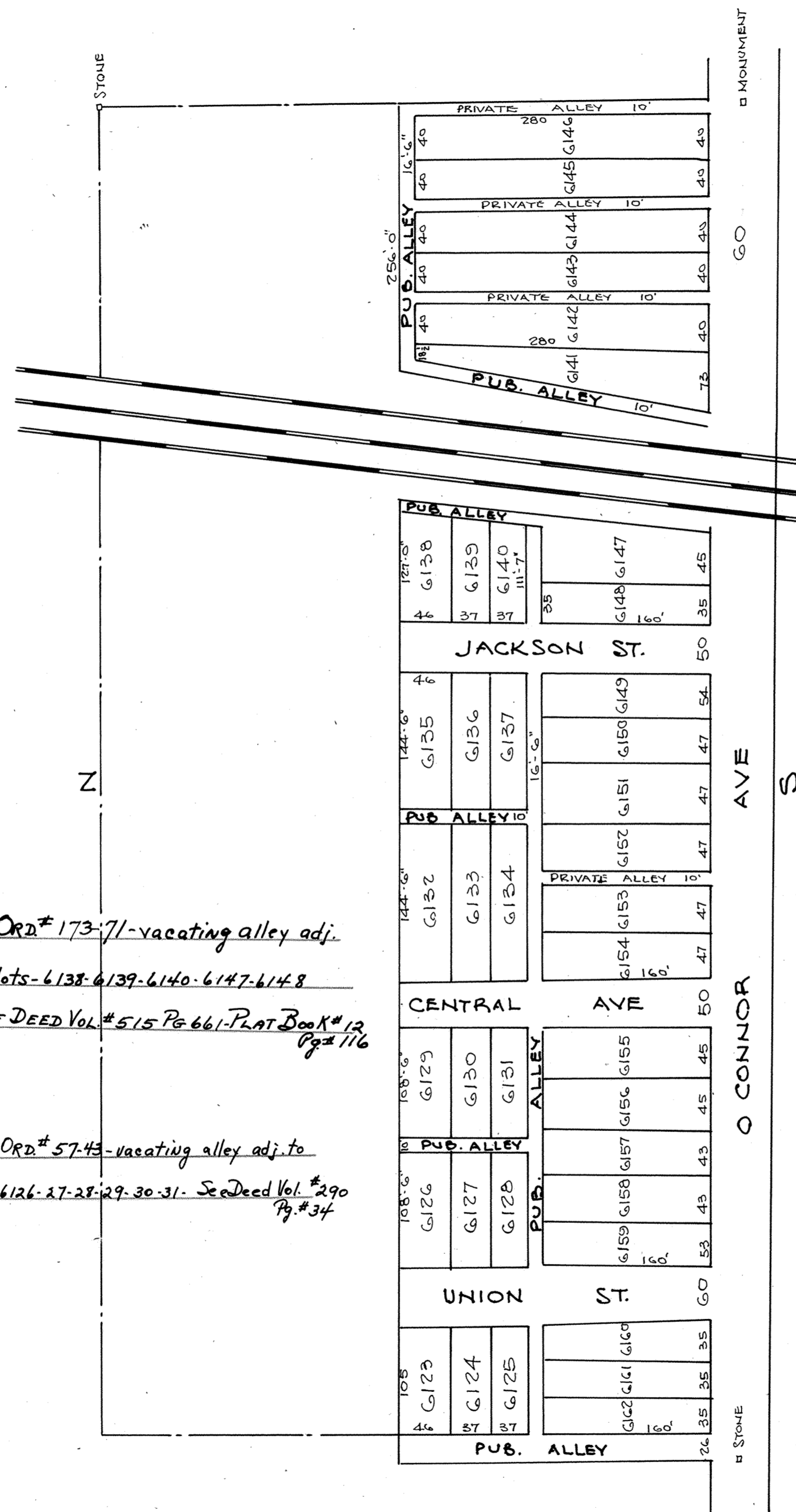
Morgan D. Davis
County Recorder

J. M. DUNN'S
ADDITION
TO THE CITY
LIMA, OHIO

For ORD # 173-71-vacating alley adj. to lots-6138-6139-6140-6147-6148

SEE DEED VOL # 515 PG 661-PLAT BOOK # 12 PG # 116

For ORD # 57-43-vacating alley adj. to lots-6126-27-28-29-30-31- See Deed Vol. # 290 PG # 34



For Ordinance # 199-69 vacating Pt. N. Jackson St. Along Lots # 6138, 6139, 6140, 6148, 6149, 6137, 6136, 6135 See Deed Volume # 492 Page # 556. Plat Book # 11 Page # 230.

PLAT OF JACOBS 11TH ADD. TO LIMA, OHIO.

Which is laid out in the S. W. pt. of S. E. $\frac{1}{4}$ Sec. 31 T. 3 S. R. 7 E. The width of all streets & alleys as well as lot demensions are marked in feet as shown on plat, which I Certify to be Correct.

J. C. Cronley, Surveyor.

DEDICATION.

Know all Men by these Presents, That I, T. K. Jacobs Jr. The Owner of the lands included in the above plat do hereby dedicate to the Public for Public Highway Purposes, all the lands designated on such Plat as Public Streets and Alleys.

In Witness Whereof I have set my hand this 28th day of April 1902.

T. K. Jacobs Jr.

Acknowledged in the Presence of:

Paul C. Jacobs.
Cloyd J. Brotherton.

Before me the undersigned Authority, personally appeared T. K. Jacobs Jr. and acknowledged the signing of the foregoing Instrument to be his Voluntary act and for the uses and purposes therein mentioned. In Witness Whereof I have set my hand and official seal This 28th day of April 1902.

(Seal) Cloyd J. Brotherton.
Notary Public.

May 16, 1902.

I hereby Certify that the streets and alleys shown in This Plat Conforms to the streets & alleys x this vicinity.

W. R. Toy, City Engineer.

I hereby Certify that the foregoing Plat was approved and accepted as an addition to the City of Lima, Ohio, by the City Council at a regular meeting on May 19, 1902.

Fred C. Beam, City Clerk.

Entered for Transfer May 20th 1902.

M. L. Mayer, Deputy Auditor.

Received for Record May 20th 1902 at 10 A. M.
Recorded May 23rd 1902.

P. T. Mell, Recorder.

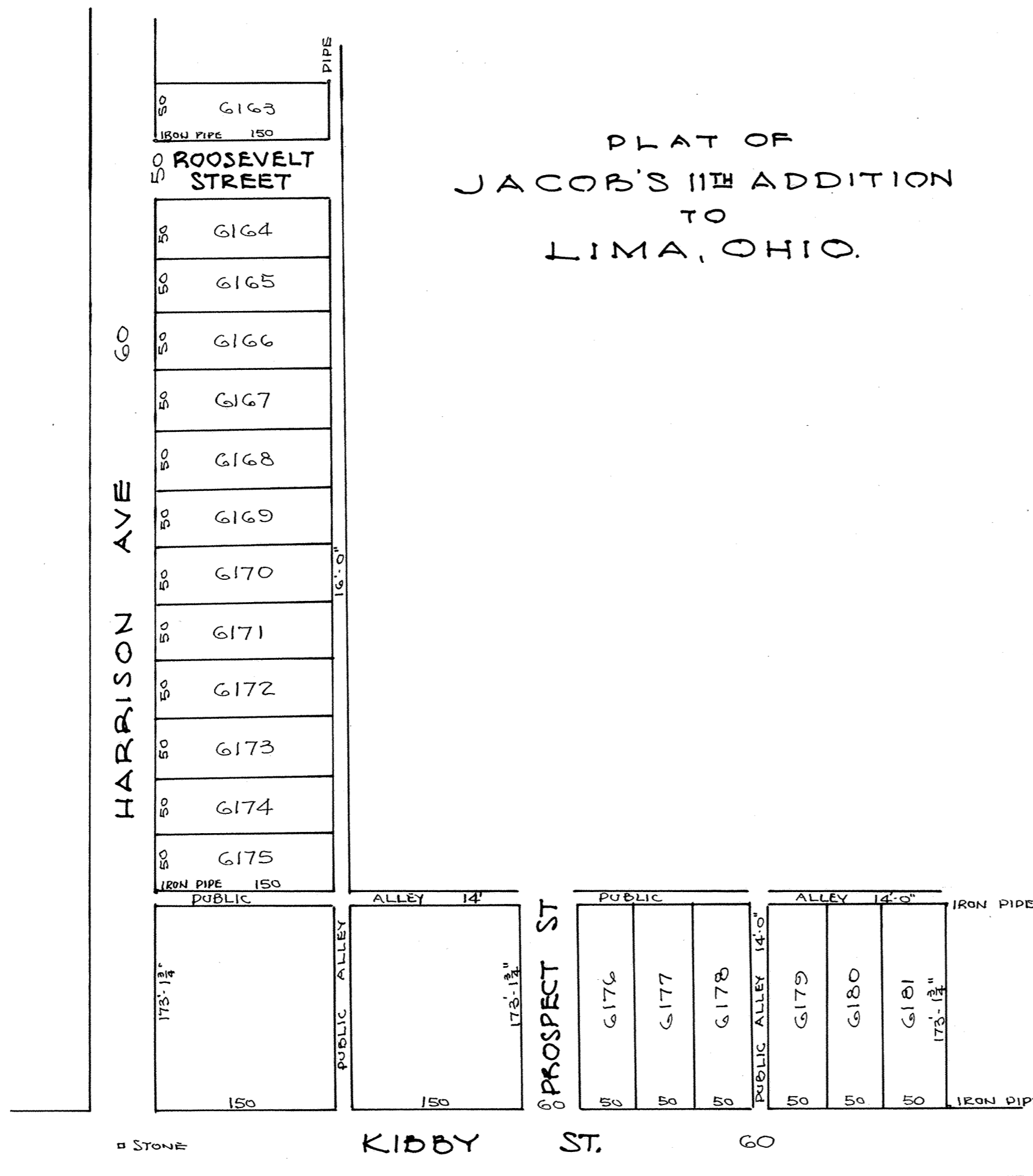
June, 1913.

I hereby Certify that the foregoing Plat is correctly transcribed.

F. A. Stepleton, Recorder.

This Ordinance #91-Pl to vacate public alley adj. to lots 6179 thru 6181 See Deed Vol 688 pg 13 Plat 16 pg 220-224

PLAT OF
JACOBS 11TH ADDITION
TO
LIMA, OHIO.



I hereby certify the above plat is correctly transcribed this 30th day of June, 1952.

Morgan H. Davis
County Recorder

PLAT OF
 A. ETZKORN
 ADDITION
 TO
 LANDECK
 ALLEN CO. O.

PLAT OF A. ETZKORN ADDITION
 TO
 LANDECK ALLEN CO. O.

Being a part of the North part of the North East Quarter of Section ten (10) Town Three (3) South Range four (4) East in Allen Co. Ohio.

Beginning at a point 438 ft. East and 26 ft. South of the N. W. Cor. of the N. E. Quar. of Sec. No. 10 - T. 3 S. R. 4 East. Running thence East 552 ft. thence South 147°-3" to a point. Thence West Parallel with the North line 552 ft. to a point. Thence North 147°- 3" to the Place of Beginning.

April 28th 1902. W. R. Toy, C. E.
 Lima, Ohio.

Entered for Transfer May 20th 1902.

M. L. Mayer, Deputy Auditor.

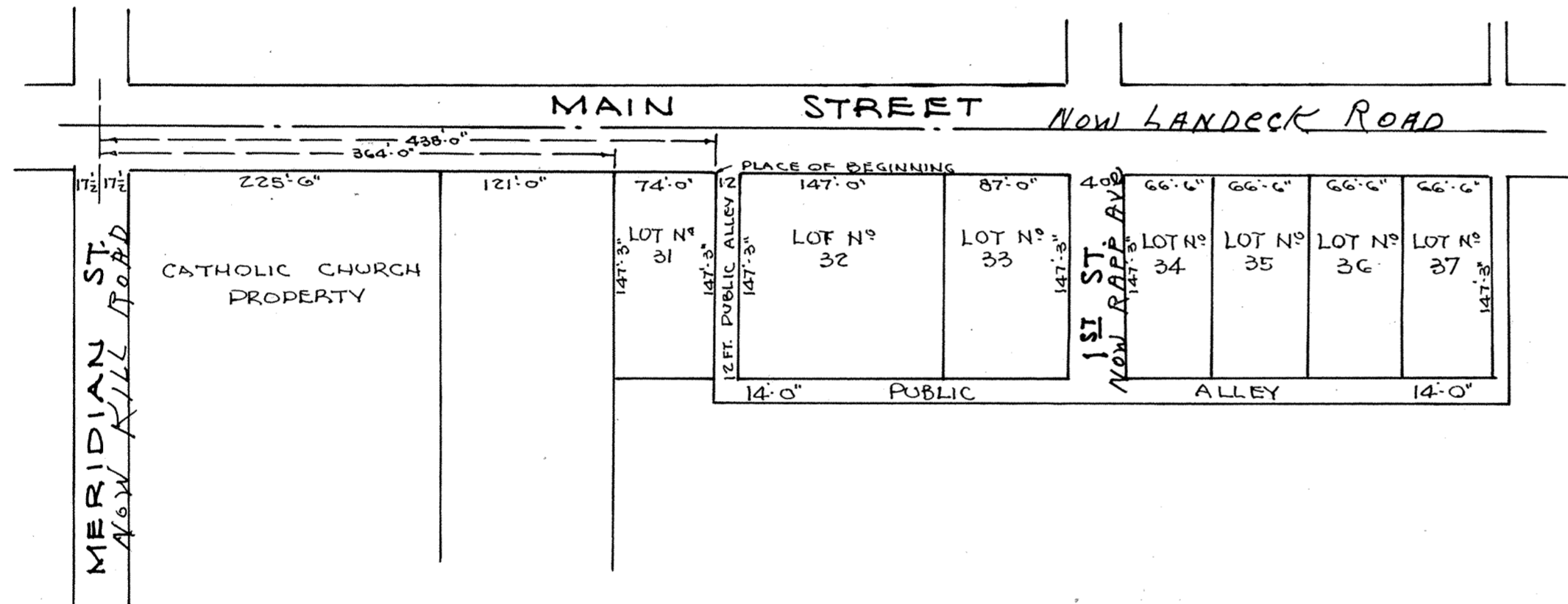
Received for Record May 20th 1902 at 4 P. M.
 Recorded May 23rd, 1902.

P. T. Mell, Recorder.

June, 1913.

I hereby Certify that the foregoing Plat is correctly transcribed.

F. A. Stepleton, Recorder.

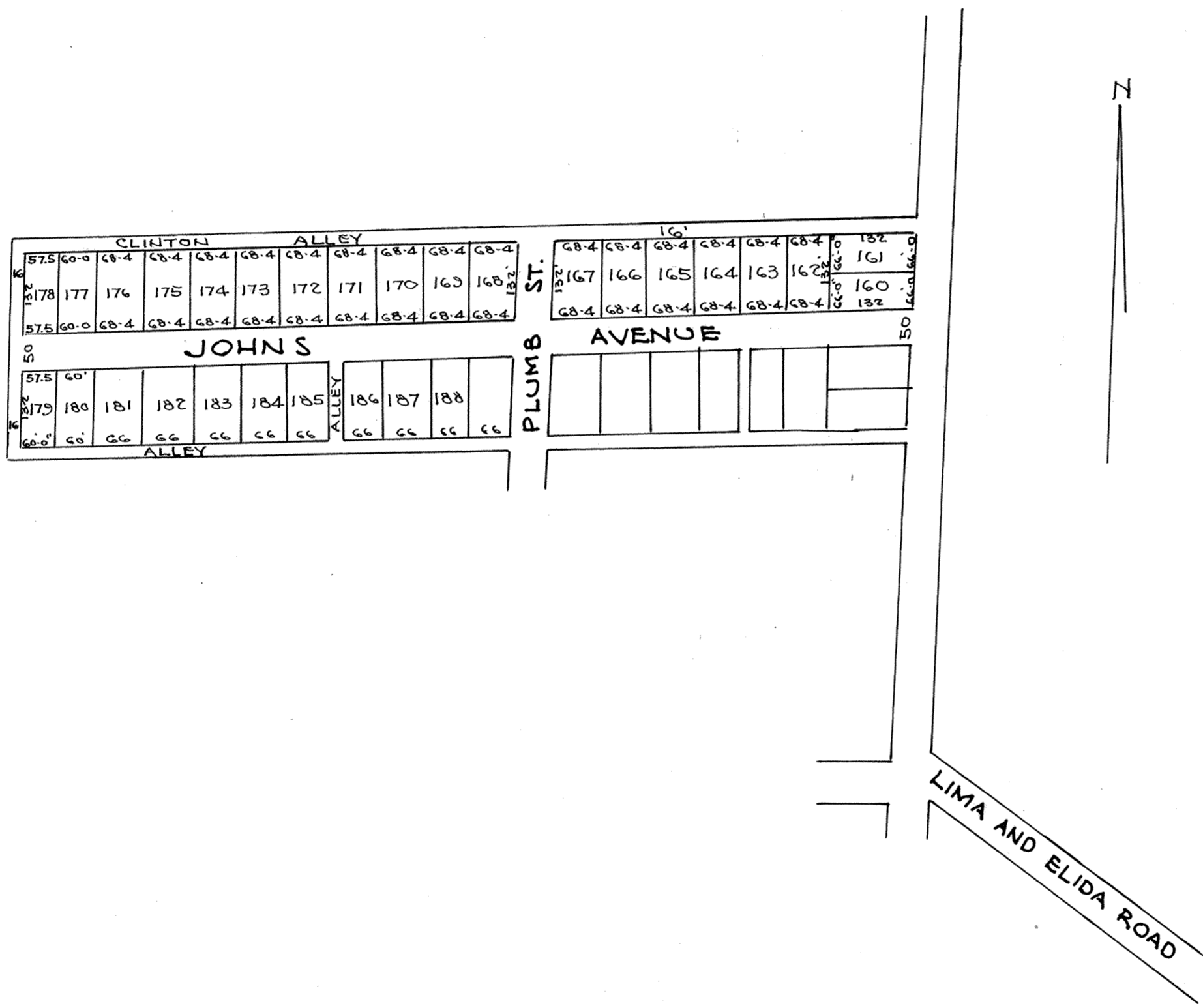


*For Resolution Changing name of Main Street to Landeck Road see Misc Vol # 4 Page 39
 For Resolution Changing name of ^{AKA} 1st Street & Elm Street to Rapp Avenue see Misc Vol # 4 Page 39
 For Resolution Changing name of Meridian Street to Hill Road see Misc Vol # 4 Page 39*

I hereby certify the above plat is correctly transcribed this the 30th day of June, 1952.

Morgan N. Davis
 County Recorder

J. J. JOHN'S
 ADDITION
 TO
 ELIDA, O.



J. J. Johns Addition to Elida Allen County Ohio.
 Scale 200' 1 inch.

Plat of N. Half S. E. Fraction $\frac{1}{4}$ Sec. 7 Town 3 S. Range 6 East Allen Co. Ohio.
 This is to Certify that the above Plat is Correct & Survey made by me March 27th 1900.

George Taylor.
 Civil and Mining Engineer.

Subscribed and sworn to by said George Taylor before me This 28th day of March 1900.

(Seal) Geo. Feltz Notary Public.

Elida O. Apr. 10, 1900.
 This is to Certify that this Addition to the Village of Elida has been accepted by the Village Council at a regular meeting.

W. W. Sherry, Mayor.

- Council
- (J. W. Sherrick.
 - (G. R. Liest.
 - (J. E. John.
 - (E. M. Stemen
 - (J. D. Holtzapple.

Entered for Transfer June 9th 1902.

George Feltz Auditor Allen Co. O.

Received for Record June 9th 1902 at 9:55 A. M.
 Recorded June 14th 1902.

P. T. Mell, Recorder.

June, 1913.

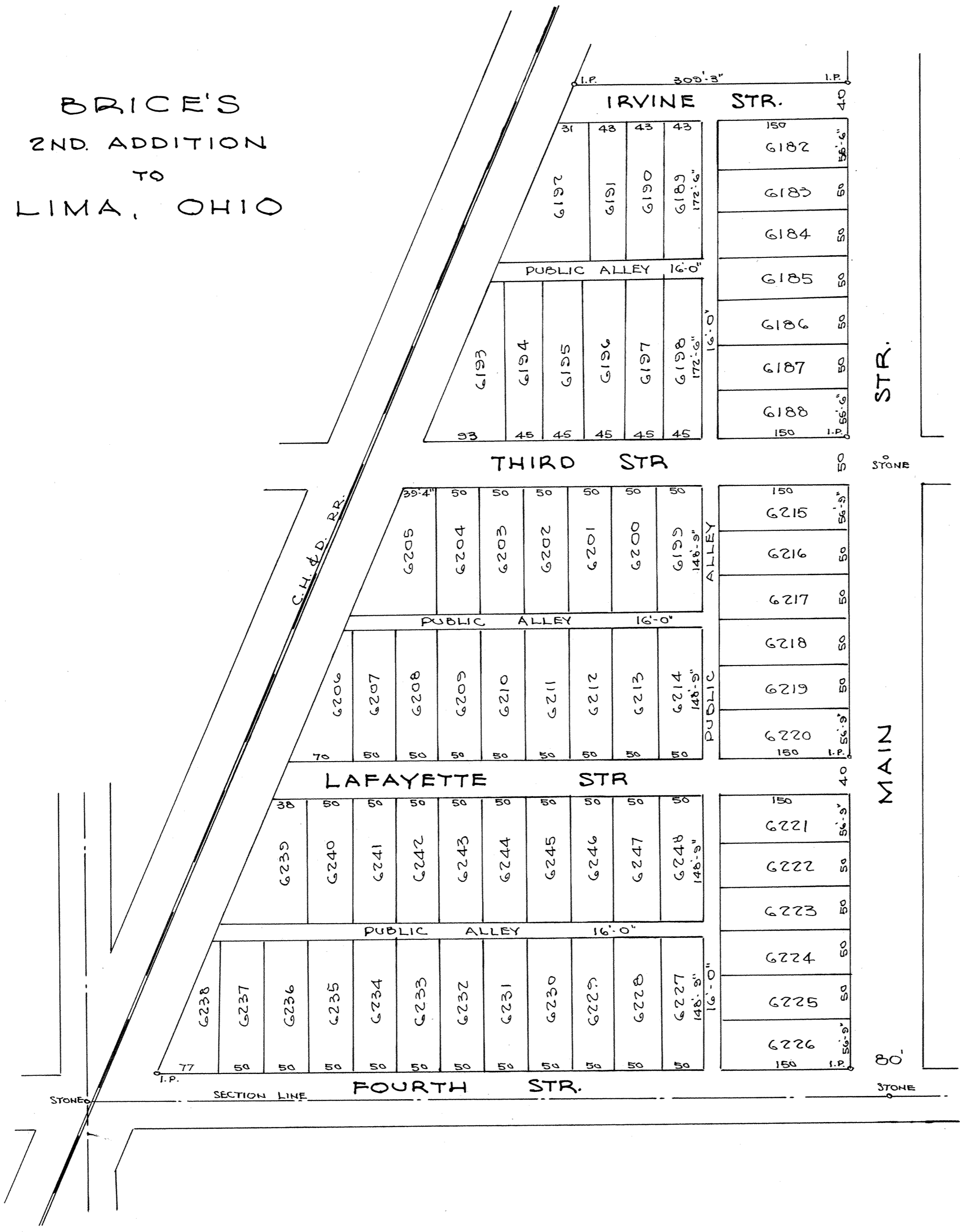
I hereby Certify that the foregoing Plat is correctly transcribed.

F. A. Stepleton, Recorder.

I hereby certify the above plat is correctly transcribed this the 30th day of June, 1952.

Morgan D. Davis
 County Recorder

BRICES'S
2ND. ADDITION
TO
LIMA, OHIO



BRICES 2ND ADDITION
TO
LIMA, OHIO.

DESCRIPTION:
Being a part of the South West Quarter of Section No. Six (6) Township Four (4) South, Range Seven (7) east in Allen County, Ohio Beginning at a stone monument on the South line of section Six (6) at the Intersection of the Center Line of Main and Fourth Streets, and running North on the Center line of Main Street Eleven hundred and Forty Eight (1148) feet. Thence West on a Right Angle with Main Street three Hundred & Nine and Twenty five hundredths (309.25) feet to the east Line of the C. H. & D. Right of Way. Thence in a Southwesterly direction along The East Line of the C. H. & D. Right of Way Twelve hundred and Fifty Six (1256) feet to a Point on the South Line of Section Six (6) in the Center of fourth Street. Thence east along said Section line and Center of fourth Street Eight hundred and Forty-five (845) feet to the Place of Beginning. The Location and dimentions of Lots Streets alleys and monuments are as shown on Plat.

W. R. Toy, C. E.
Lima, Ohio, Oct. 1902.

DEDICATION.
The Streets and alleys of this addition are hereby dedicated to the City of Lima for the use of the Public and to take effect immediately after the adoption of this Plat by the Council of the City of Lima, O.
(Seal)

The Lima Land Co.
By J. G. Neubauer, its Vice Pres.
" S. S. Wheeler, its Secy.

Witnesses.
J. M. Boose.
W. R. Toy.

The State of Ohio, Allen Co. SS:

Before the undersigned authority personally appeared J. G. Neubauer Vice President and S. S. Wheeler Sec. of the Lima Land Co. who acknowledged the execution of the foregoing Plat of Brices 2nd Addition to the City of Lima, Ohio. In Testimony Whereof I have hereunto set my hand and affixed my official seal this 27th day of October 1902.

(Seal) John M. Boose, Notary Public.

I hereby Certify That the streets and alleys in this Addition conform To the Street and alleys in this vicinity.

W. R. Toy, City Engineer.

This Plat was inspected, approved and accepted as an addition to The City of Lima, Ohio, by the Council of said City Oct. 27th 1902.

Fred C. Beam, City Clerk.

Entered for Transfer Oct. 28 A. D. 1902.

M. L. Mayer, Deputy Auditor.
Received for Record Oct. 28th 1902 at 11 A. M.
Recorded November 20th, 1902.

P. T. Mell, Recorder.

June, 1913.

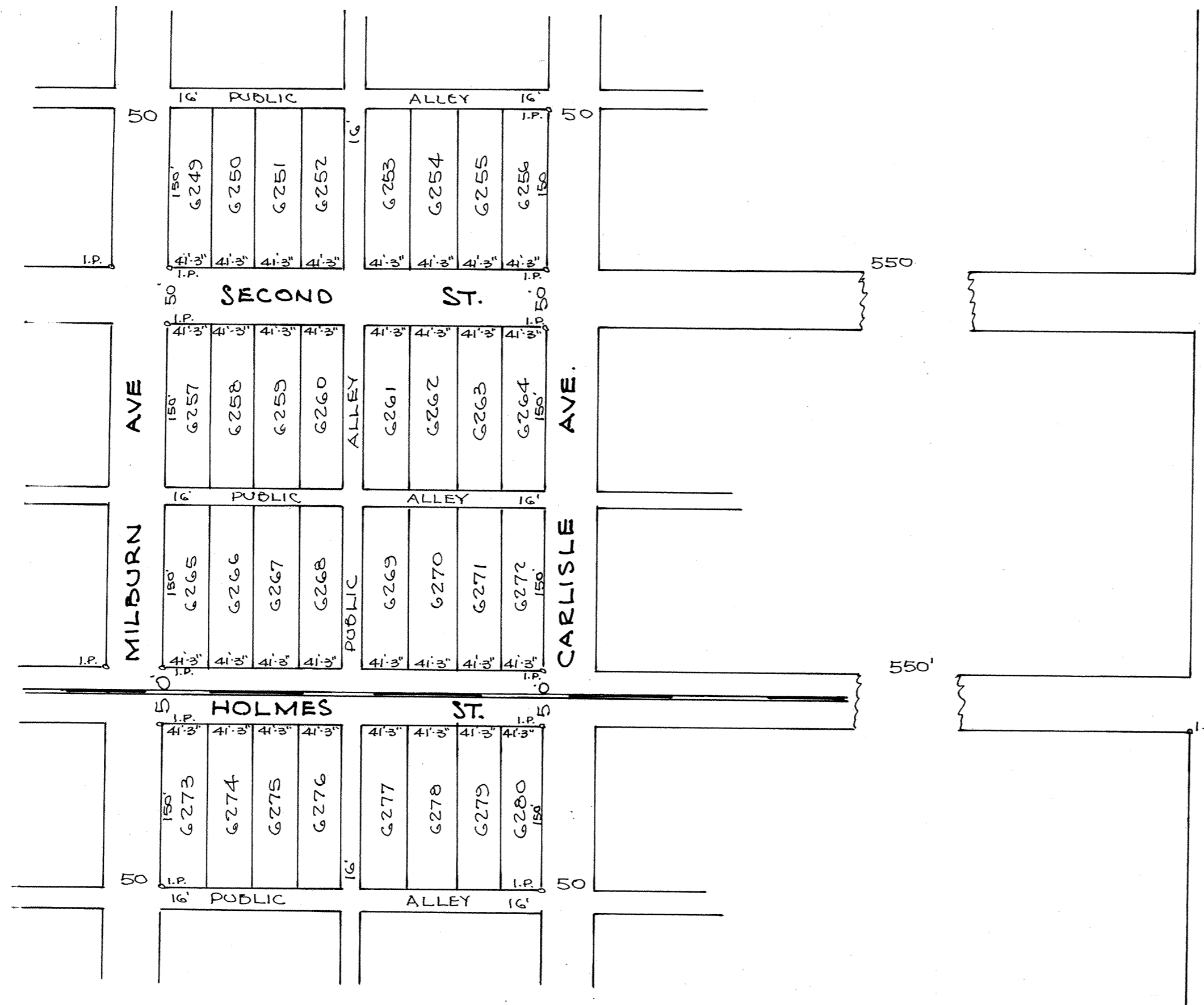
I hereby Certify that the Foregoing Plat is correctly transcribed.

F. A. Stepleton, Recorder.

I hereby Certify the above plat is correctly transcribed this the 30th day of June, 1952.

Morgan D. Davis
County Recorder

PLAT OF
JANE HOLMES
7TH ADDITION
TO
LIMA, OHIO



PLAT OF JANE HOLMES 7TH ADDITION TO LIMA, O.

Description.

Jane W. Holmes 7th Addition is Laid Out in the South East Quarter of Section No. Six (6) Township Four (4) South Range Seven (7) East. The size of all lots, the width of Streets and alleys and the location of Iron Monuments are all marked on the accompanying Plat.

Dedication.

Know all Men by these presents, That I, Jane W. Holmes do hereby dedicate to the Public for use as Public Highways, All Lands designated in the above Plat as Public Streets and alleys and do hereby acknowledge the Execution thereof to be my voluntary act and deed. In Testimony Whereof I have here to subscribed my hand and seal this 3d day of November, 1902.

Jane W. Holmes. And as attorney in fact
Jane W. Holmes. Per Frank W. Holmes.
Viella H. Walderf.
Florence H. Mackenzie.
Signed and sealed
In Presence of:
W. T. Cepeland.
Kate Heffman.

Before me a Notary Public in and for the said County of Allen Personally appeared Jane W. Holmes, and Jane W. Holmes Attorney in fact, Per Frank W. Holmes, Veilla H. Walderf x Florence H. Mackenzie, who acknowledged the Signing of The foregoing to be her free and voluntary act. In Testimony Whereof I have here to subscribed my hand and affixed my Notary Seal.

(Seal) W. T. Cepeland.
Notary Public, Allen
County The State of Ohio.

I hereby Certify that this addition is Laid out in Conformity with other Additions adjacent thereto.

W. R. Toy, City Engineer.
I hereby Certify that this Plat was approved and accepted by the City Council Nov. 3rd 1902.

Fred C. Bean, City Clerk.
Entered for Transfer Nov. 14-1902.

Geo. Feltz, Auditor.
By H. N. Lamberton, Deputy Auditor.
Received for Record Nov. 17th 1902 at 2:45 P.M.
Recorded November 25th 1902.

P. T. Mell, Recorder.

June 1913.

I hereby Certify that the foregoing Plat is correctly transcribed.

(s) F. A. Stepletten
Recorder.

I hereby certify the above plat is correctly transcribed this the 30th day of June, 1952.

Morgan D. Davis
County Recorder

C. H. ECKHARDT'S 1ST. OAK PARK ADD.

PLAT OF
C. H. ECKHARDT'S
1ST OAK PARK ADDITION
LIMA, OHIO

Being a part of the N. E. $\frac{1}{4}$ of the S. E. $\frac{1}{4}$ of Section 26 R. 3 S. T. 6 E. German Tp. Bounded on the East by Cole St. Beginning at a sand stone on the N. Line of Highland Park Add. and the West line of Cole St. Thence N. Along the West line of Cole St. 360 Ft. to an Iron Pin, Thence West 1309.5' to an Iron Pin on the West Line of Wood-lawn Ave. Thence South 360' (Iron Pin is 10' North of S. W. Cor.) to N. W. Corner of Highland Park Addn. Thence East 1309.5 to place of Beginning. And an alley 16' wide on the north side. S. pt. of N. E. $\frac{1}{4}$ of S. E. $\frac{1}{4}$ Sec. 26 R. 3 S. T. 6 E. German T. P.

Entered for Transfer December 2ⁿ A. D. 1902.

Geo. Feltz.

By M. L. Mayer, Dpty. Auditor.

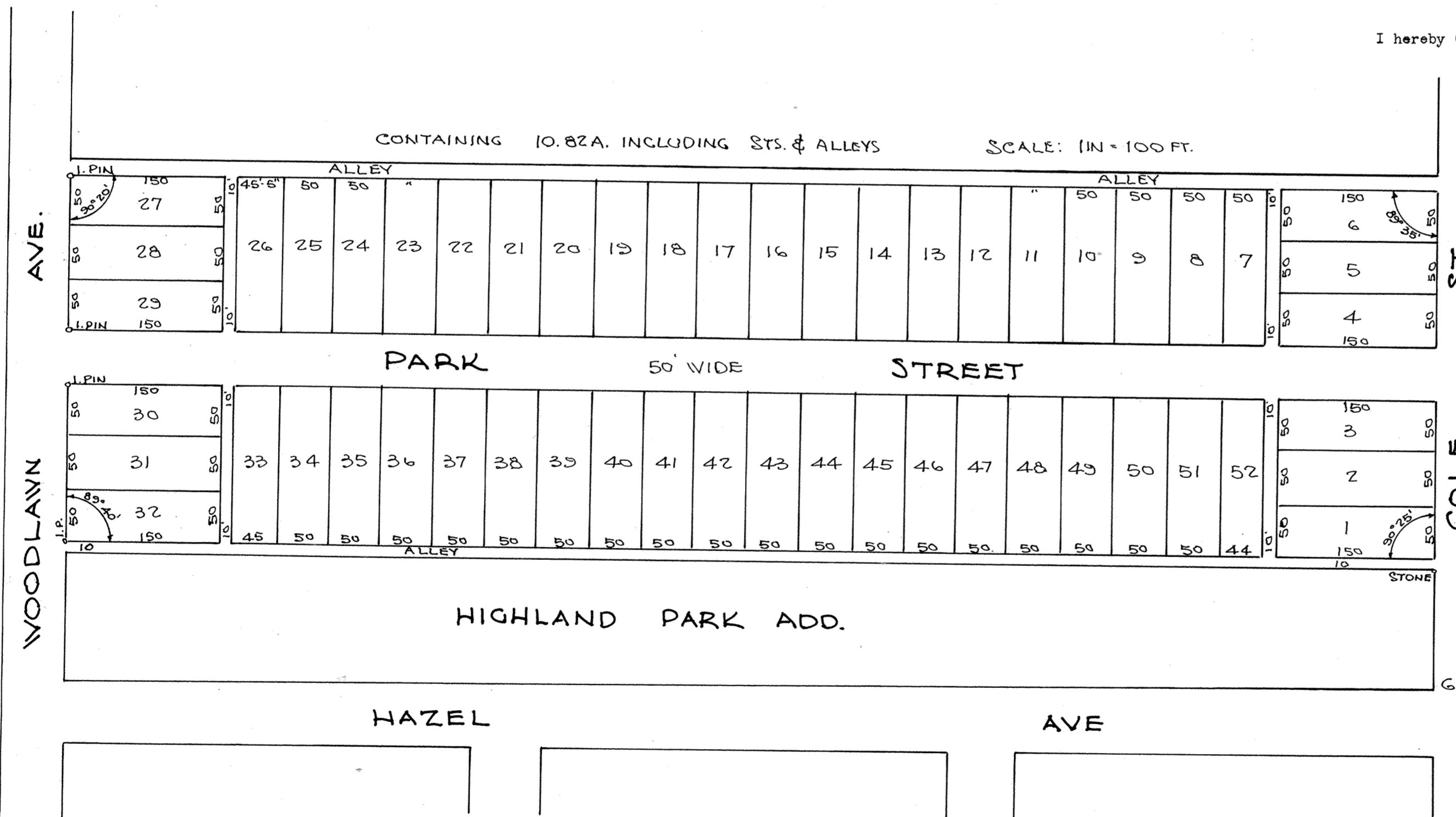
Received for Record Dec. 2nd 1902 at 2 P. M.
Recorded Feb. 13th, 1903.

P. T. Mell, Recorder.

June, 1913.

I hereby Certify that the foregoing Plat is correctly transcribed.

F. A. Stepleton, Recorder.



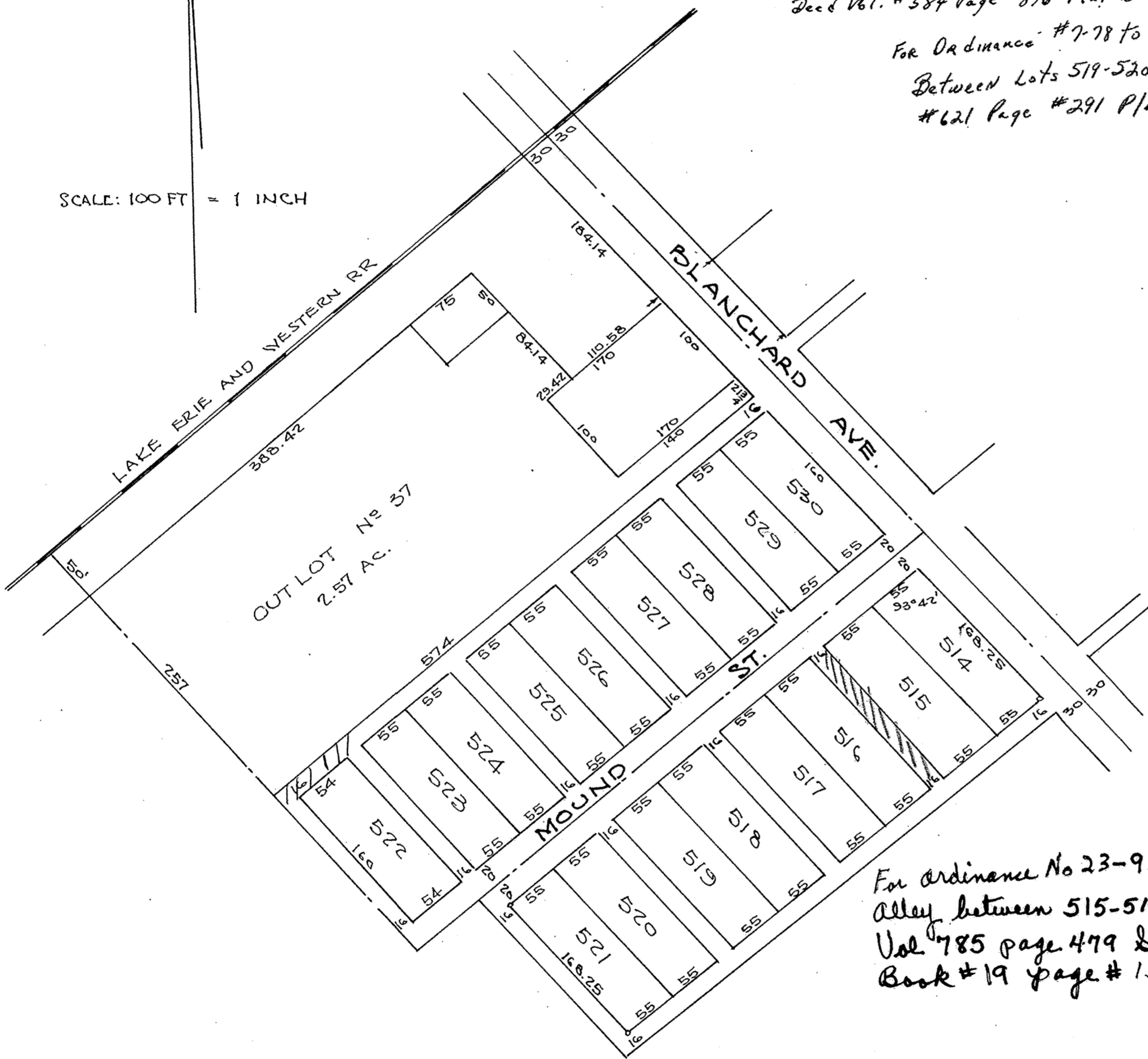
For Ordinance #160-70 to Vacate Public Alley Adj. to lots 1-2-3 + 52 See Deed Vol. # 505 Page # 74 - Plat Book # 12 Page # 62.
For Ordinance #177-91 To Vacate Alley Adjoining Lots 30-31-32-33. See Deed Vol. 754 Page 29. Plat Book # 18 Page 116.

I hereby certify the above plat is correctly transcribed this the 30th day of June, 1952.

Morgan J. Davis
County Recorder

BALMER AND EATON HEIRS
ADDITION
TO THE VILLAGE OF
BLUFFTON, OHIO

SCALE: 100 FT = 1 INCH



For Entry to Vacate Lots 524 thru +
including 530 and Alleys Adj to Sec
Deed Vol. # 584 Page # 876 Plat Book # 14 Page # 50.

For Ordinance # 7-78 to Vacate Alley
Between Lots 519-520 See Deed Vol.
621 Page # 291 Plat Book # 15 Page # 79.

For Ordinance No 23-92 to Vacate
Alley between 515-516 See Deed
Vol 785 page 479 See Plat
Book # 19 page # 154

For Ordinance # 16-85 to vacate
an alley along lot 522 see
Deed Vol 694 Page 467

For alley vacation see Plat
Vol. 28 Pg. 50.

Balmer and Eaton Heirs Addition to the Village of Bluffton, O.

Description, Tract No. 1.

Being a part of the W. 1/2 N. W. 1/4 Sec. 12 T. 2 R. 8 E. Commencing at the intersection of the center lines of Blanchard Ave. and Mound St. in the Village of Bluffton, O. thence S. 51° W. 534 ft. thence S. 42° 42' E. 204.25 ft. thence N. 51° E. 534 ft. thence N. 42° 42' W. 204.25 ft. to place of beginning, Containing 2.50 Ac.

Tract No. 2.

Being a part of the W. 1/2 N. W. 1/4 Sec. 12 T. 2. S. R. 8 E. Commencing at the intersection of the center lines of Blanchard Ave. and Mound St. in the Village of Bluffton, O., Thence S. 51° W. 604 ft. thence N. 42° 42' W. 453 ft. to the R. R. Rt. of way line, thence N. 51° E. along said Rt. of Way line 388.42 ft., thence S. 42° 42' E. 50 ft. Thence N. 51° E. 75 ft. Thence S. 42° 42' E. 84.14 ft., thence S. 51° W. 29.42 ft. thence S. 42° 42' E. 100 ft., thence N. 51° E. 170 ft., to the center of Blanchard Ave., thence S. 42° 42' E. along the center line of said Ave. 217.75 ft. to place of beginning, Containing 5.24 Acres.

I Certify the accompanying plat, and measurements thereupon noted to be correct. Indicates Iron gas pipe.
Findlay O., Nov. 25 1902.

Elmer C. Bolton
Civil Engineer.

Dedication:

Know all Men By these Presents, That I, Calvin, owner in fee of Tract No. 2, and We the Heirs of J. H. Eaton, owners in fee of Tract No. 1. of the land embraced in the accompanying plat, do hereby ratify the survey as therein given and approve the plan of said plat and do hereby in pursuance of and as provided by the statutes of the State of Ohio, dedicate the streets and alleys, shown on said plat to public use. Witness our hands and seals this the 10th day of Dec. A. D. 1900.

Executed in the presence of
Joe D. Wolf.
M. V. Eaton.
Lillie A. McGlynn.

Cal. Balmer. (Seal)
Wm. W. Eaton. (Seal)
Frank A. Eaton "
Harvey K. Eaton "
Martha E. Flick "

Acknowledgment. State of Ohio, Allen County, SS: Before me a Notary Public, in and for said County personally appeared Cal. Balmer, Wm. W. Eaton, Frank A. Eaton & Martha E. Flick, and acknowledged the signing and sealing of the foregoing instrument to be their free act and deed.

In Testimony Whereof, I have hereunto set my hand and official seal this 10th day of Dec. A. D. one Thousand nine hundred and Two 1902.

M. V. Eaton, Notary Public.

State of New York, New York County, SS: Be It Known that on the 13th day of December A. D. 1902 Before me a Notary Public in and for the County of New York, State of New York, duly commissioned and sworn, dwelling in the City of New York, personally came and appeared Harvey K. Eaton to me personally known and known to be one and the same person described in, and who executed the foregoing instrument, and he acknowledged the same to be his free act and deed. In Testimony Whereof I have subscribed my name, and affixed my notarial seal this 15th day of December A. D. one Thousand and nine hundred and Two.

James S. McGlynn, Notary Public, No. 22 N. Y. Co. N. Y.

Acceptance. Office of Village Clerk, Bluffton O. Dec. 29, 1902. I, S. P. Herr, Clerk of the Village of Bluffton, O. Hereby certify that on the 29 day of Dec. A. D. 1902, the annexed plat was presented to the Council of said Village, and that at their Meeting held on the 29 day of Dec. A. D. 1902, the said plat was by said council approved, and the Clerk ordered to indorse said action upon the plat. Witness my hand and official seal this the 29 day of December A. D. 1902.

S. P. Herr, Clerk of the Village of Bluffton, O.
Transferred this 6th day of Jan. A. D. 1903, One Thousand Nine Hundred and Two. Geo. Feltz, Auditor of Allen Co.
Received for Record Jan. 6th A. D. 1903. Recorded Jan. 30th 1903. in Plat Record Volume 4 on Page 102.

P. T. Mell, Recorder.

June, 1913.

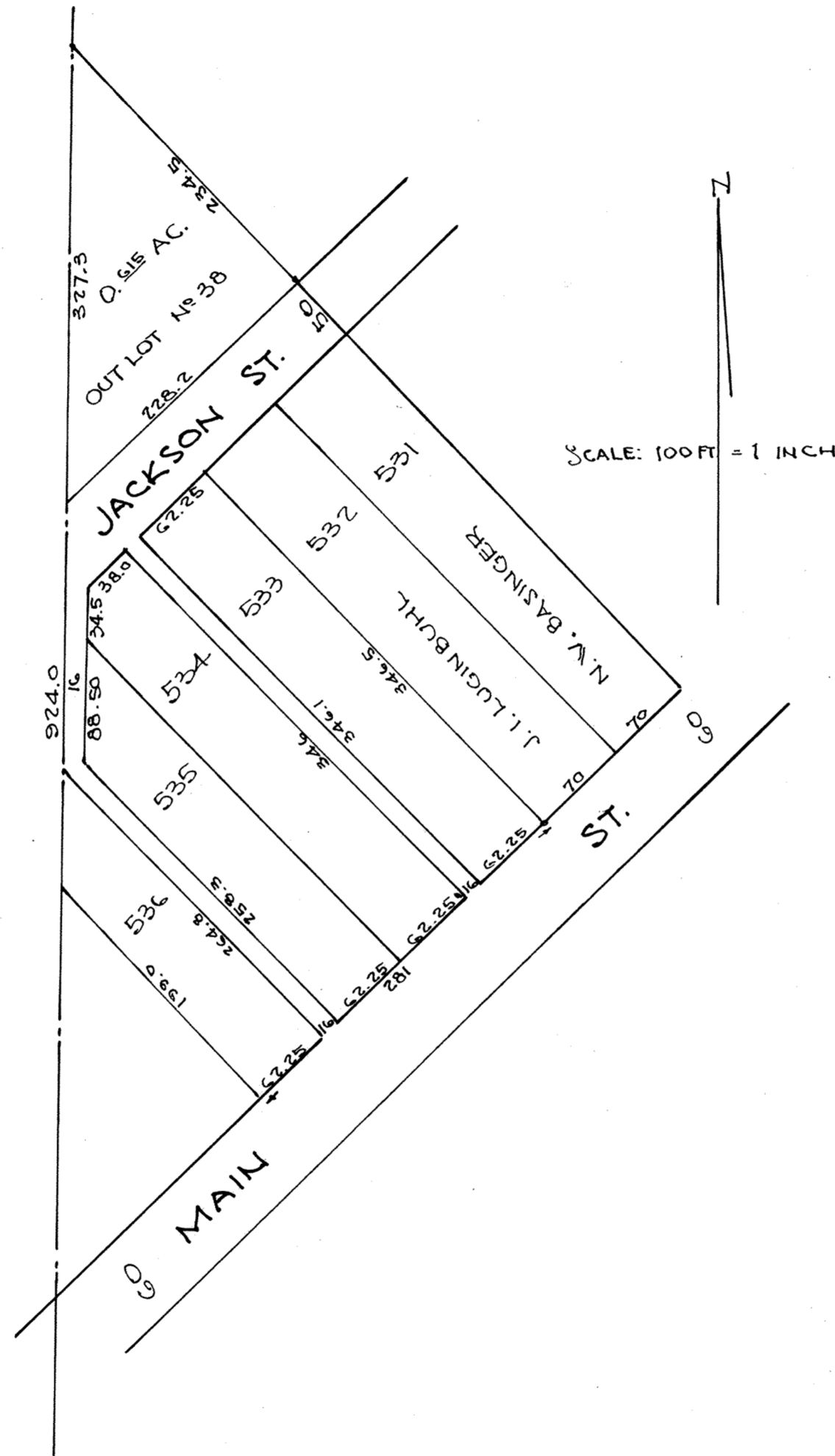
I hereby Certify that the foregoing Plat is correctly transcribed.

F. A. Stepleton, Recorder.

I hereby certify the above plat is correctly transcribed this the 30th day of June, 1952.

Morgan N. Davis
County Recorder

WISE AND BALMER
ADDITION
TO THE VILLAGE OF
BLUFFTON, OHIO



Wise and Balmer Addition to the Village of Bluffton, Ohio.
Description. Being the west part mid. pt. N. W. $\frac{1}{4}$ Sec. 12 T. 2
S. R. 8 E. Commencing at a point in the center main st. in the
Village of Bluffton O. 225 ft. N. 45° E. of a set stone at the
intersection of the west of Sec. 12, with the center line of Main St.
thence N. 45° E. along the center of Main St. 421 ft., thence N.
45° W. 661 ft. to the west line of Section 12, thence South along
said section line 605.5 ft. thence S. 45° E. 229 ft. to place of
beginning containing in entire tract 4.31 Ac. Excluding Nos. 531
and 532. 3.10 Ac.

I Certify the accompanying plat, and measurements thereupon noted
to be correct. . Indicates set corner.
Findlay O. Nov. 25, 1902.
Elmer C. Bolton, Civil Engineer.

Dedication:
Know all Men by these Presents, That I Calvin Balmer owner
in fee of the und. $\frac{1}{2}$ part, and We, Julius Wise owners in fee of the
und. $\frac{1}{2}$ part of the land embraced in the accompanying plat, do hereby
ratify the survey as therein given and approve the plan of said plat
and N. W. Basinger and J. I. Lugibuhl, owners of Lots 531 and 532
do hereby ratify the survey as therein given and approve the plan of
said plat and do hereby in pursuance of and as provided by the statutes
of the State of Ohio, dedicate the streets and alleys shown on said
Plat to public use.
Witness our hands and seals this the 10th day of Dec. A. D. 1902.

Executed in the presence of: Julius Wise (Seal)
H. L. Romey. Calvin Balmer (Seal)
Bertram M. Wise. N. W. Basinger. (Seal)
J. I. Lugibuhl. (Seal)

Acknowledgment.
State of Ohio, Allen County, SS:
Before me, a Notary Public, in and for said County, personally appeared
Julius Wise, Calvin Balmer and acknowledged the signing and sealing of the
foregoing instrument to be their free act and deed.
In Testimony Whereof I have hereunto set my hand and official seal this
10th day of December A. D. One Thousand Nine hundred and Two 1902.

Acceptance. Henry L. Romey, Notary Public.

Office of the Village Clerk, Bluffton, O. Dec. 29th 1902.
I, S. P. Herr Clerk of the Village of Bluffton, Ohio, hereby certify that
on the 29th day of Dec. A. D. 1902. the annexed plat was presented
to the council of said Village, and that at their meeting held on the 29th
day of Dec. A. D. 1902, the said plat was by said council approved, and
the clerk ordered to indorse said action upon the plat.
Witness my hand and official seal this the 29th day of Dec.
A. D. 1902.

S. P. Herr.
Clerk of the Village of Bluffton, O.
Transferred Jan. 12th, 1903.
Geo. Feltz, Auditor.
By M. L. Mayer, Deputy.
Received for Record Jan. 12th A. D. 1903.
Recorded Jan. 30th A. D. 1903.
P. T. Mell, Recorder.

June, 1913.

I hereby Certify that the foregoing Plat is correctly transcribed.

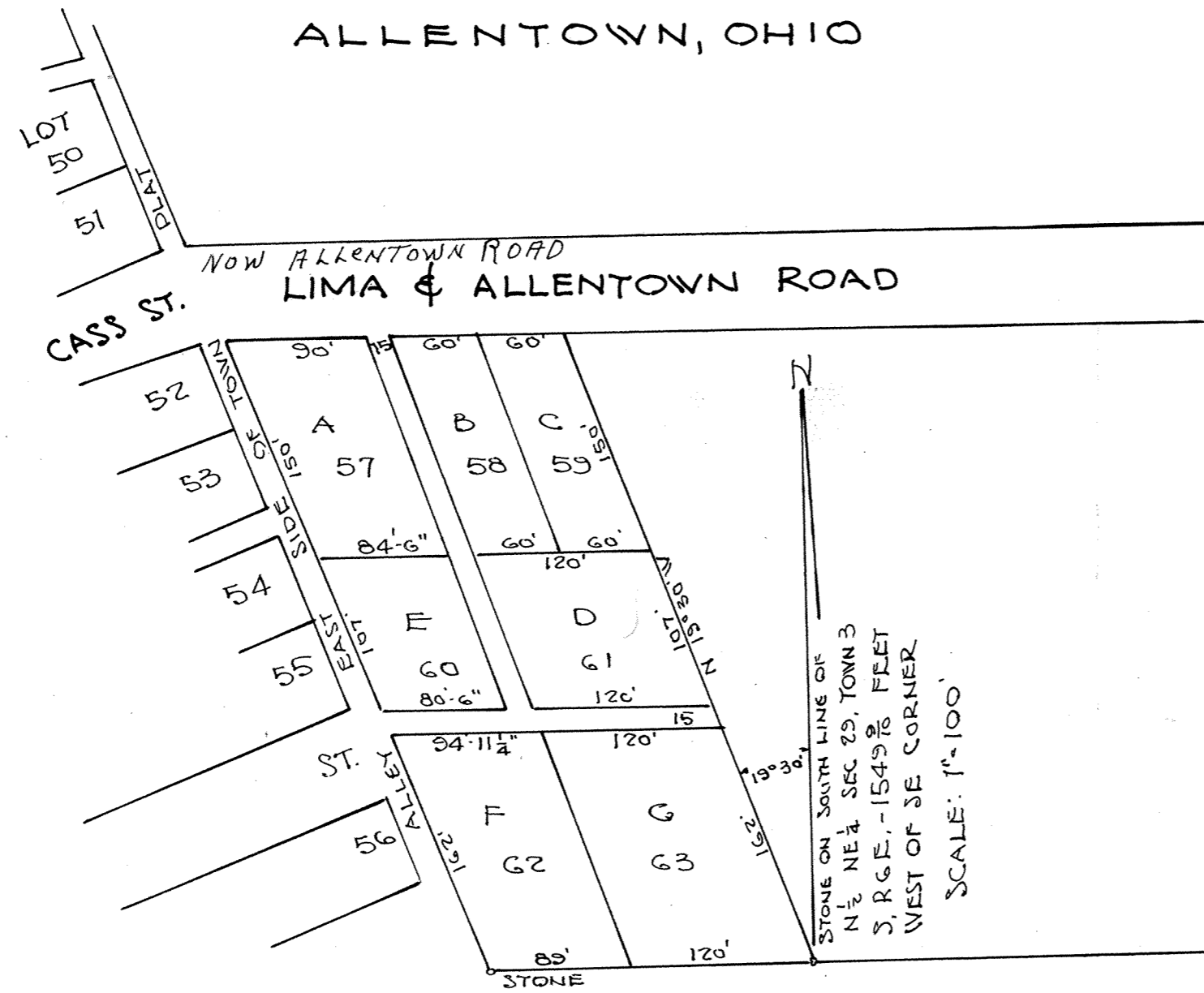
F. A. Stepleton, Recorder.

I hereby certify the above plat is correctly transcribed this the 30th
day of June, 1952.

Morgan D. Davis
County Recorder

MAP OF
JOHN W. BENEDUM'S
LAND
ALLENTOWN, OHIO

For Resolutions Changing name of Cass Street and Lima Allentown Road to Allentown Road see Misc. Vol #4 Page 33



Map of John W. Benedum's Land. Allentown, O.

Part marked "C" was surveyed March 8, 97. All other parts were surveyed Nov. 29, 1897. R. H. Gamble, Civ. Eng. Lima, O. Following are the descriptions of the several parcels of land as shown on the map hereto attached.

Description "A" Part of the N. E. Frac. of the N. $\frac{1}{2}$ of Section 29, Town 3 S. Range 6 East, First principal meridian, Allen County, Ohio, adjacent to the East line of the Town Plat of Allentown, Ohio, Bounded and described as follows To wit:- The place of beginning of the land intended to be conveyed by this instrument, is Located as follows To wit: Being 1684-9/10 Ft. west of the S. E. corner of the N. $\frac{1}{2}$ of the N. E. quarter of said Sec. 29, and from thence North 19 Degrees and 43 minutes West, 284 feet to a stake at the place of beginning: Thence North 19 degrees and 43 minutes West 150 feet to a stake in the south line of the Allentown and Lima Road, Thence West, on the south line of said road, 90 feet to the east line of an alley on the East side of the Town Plat of said Allentown, Ohio. Thence Southeastwardly, on the East line of said Town Plat, 150 feet to a stake; Thence East, parallel with the south line of said road, 84 feet and 6 inches to the place of beginning, containing 2-85/1000 Acres.

Description "B" Part of the N. E. Frac. of the N. $\frac{1}{2}$ of Sec. 29 - Town 3 S. Range 6 East, First principal Meridian, Allen County, Ohio, adjacent to the East Line of the Town Plat of Allentown, Ohio, Bounded and described as follows, To wit: The place of beginning of the land to be conveyed by this instrument, is located as follows To wit: being 1609-9/10 feet west of the S. E. Corner of the N. $\frac{1}{2}$ of the N. E. Quarter of said Sec. 29 and from thence North 19 degrees and 43 minutes West, 284 feet to a stake at the place of beginning. Thence North 19 degrees and 43 minutes West 150 feet to the south line of the Allentown and Lima road; Thence West, on the south line of said road, 60 feet, Thence south 19 degrees and 43 minutes East 150 feet; Thence East, parallel with the South line of said road, 60 feet to the place of beginning, containing 2/10 of an acre.

Description "C" Part of the N. E. Frac. of the N. $\frac{1}{2}$ of Sec. 29 - Town 3 South Range 6 East, First Principal Meridian, Allen County, Ohio, adjacent to the East line of the town Plat of Allentown, O., bounded and described as follows, to wit: The place of beginning of the land intended to be conveyed by this instrument, is located as follows, To wit:-

being 1549 9/10 feet West of the S. E. corner of the N. $\frac{1}{2}$ of the N. E. quarter of said Sec. 29 - and from thence North 19 degrees and 43 minutes west, 284 feet. Thence North 19 degrees and 43 minutes West, 150 feet, to the south line of the Allentown and Lima Road; Thence West, on the south line of said road, 60 feet; Thence south 19 degrees and 43 minutes East, 150 feet; Thence East, parallel with the south line of said road, 60 feet to the place of beginning, containing 2/10 acres.

Description "D" Part of the N. E. Frac of the N. $\frac{1}{2}$ of Sec. 29 - Town 3 South, Range 6 East, First Principal meridian, Allen County, O. adjacent to the East line of the town Plat of Allentown, O., bounded and described as follows, To wit: The place of beginning of the land intended to be conveyed by this instrument, is located as follows, To wit:- Being 1549-9/10 feet west of the S. E. corner of the N. $\frac{1}{2}$ of the N. E. quarter of said Sec. 29 and from thence North 19 degrees and 43 minutes west 177 feet to a stake at the place of beginning: Thence north 19 degrees and 43 minutes West 107 feet. Thence west, parallel with the south line of the Allentown and Lima road, 120 feet. Thence South 19 degrees and 43 minutes west, 107 feet; Thence East, parallel with the south line of said road, 120 feet to the place of beginning, containing 28/100 Acres.

Description "E" Part of N. E. Frac. of the N. $\frac{1}{2}$ of Sec. 29 - Town 3 south, Range 6 East, First Principal Meridian, Allen County, O. adjacent to the East line of the Town Plat of Allentown, O. Bounded and described as follows To wit: The place of beginning of the land intended to be conveyed by this instrument, is located as follows, To wit: being 1684-9/10 feet west of the S. E. corner of N. $\frac{1}{2}$ of the N. E. quarter of sd. Sec. 29 and from thence north 19 degrees and 43 minutes west, 177 feet to a stake at the place of beginning; Thence north 19 degrees and 43 minutes West 107 feet; Thence West, parallel with the South line of the Allentown and Lima road, 84 feet and 6 inches to the East line of an alley on the East side of the Town Plat of Allentown, O. Thence southeastwardly, along the East line of said alley, 107 feet; Thence East, parallel with the south line of said road, 80 feet and 6 inches, to the place of beginning, containing 19/100 acres:-

Description "F" Part of the N. E. Frac. of the N. $\frac{1}{2}$ of Sec. 29 Town 3 South, Range 6 East, First Principal Meridian, Allen County, O. Adjacent to the East line of the Town Plat of Allentown, O. bounded and described as follows, To wit: The place of beginning of the land intended to be conveyed by this instrument, is located as follows, To wit: being 1669 9/10 feet west of the S. E. corner of the N. $\frac{1}{2}$ of the N. E. quarter of said Sec. 29. Thence north 19 degrees and 43 minutes West, 162 feet. Thence west parallel with the south line of the Allentown and Lima road, 94 feet - 11 $\frac{1}{4}$ inches to the East line of an alley on the East side of the Town Plat of Allentown, O. Thence Southeastwardly, along the East line of said Alley, 162 feet to a stone on the South line of the said N. $\frac{1}{2}$ of the N. E. Qr. of said Sec. 29, Thence East on said last described line 89 ft. to the place of beginning, containing 32/100 acres.

Description "G". Part of the N. E. Frac. of the N. $\frac{1}{2}$ of Sec. 29, Town 3 South, Range 6 East, First principal Meridian, Allen County, O. adjacent to the East line of the Town Plat of Allentown, O. bounded and described as follows, To wit: Beginning at a stone on the South line of the N. $\frac{1}{2}$ of the N. E. Qr. of said Sec. 29 - 1549-9/10 feet west of the S. E. Corner thereof, Thence North 19 degrees and 43 minutes West, 162 feet; Thence West parallel with the South line of the Allentown and Lima road, 120 feet; Thence south 19 degrees and 43 minutes East 162 feet to the South line of the Said N. $\frac{1}{2}$ of the N. E. Qr. of Sec. 29. Thence East on said last mentioned line, 120 ft. to the place of beginning, containing 42/100 acres. The above plat and description are correct as surveyed by on the 8th day of March and the 29th day of November 1897.

R. H. Gamble.
Civil Engineer. Lima, Ohio.

Transferred Jan. 20th 1903. Geo. Feltz, Auditor. By M. L. Mayer, Deputy.

Received for Record Jan. 20th 1903 at 4 P. M. Recorded Jan. 30th 1903.

P. T. Mell, Recorder.

June, 1913.

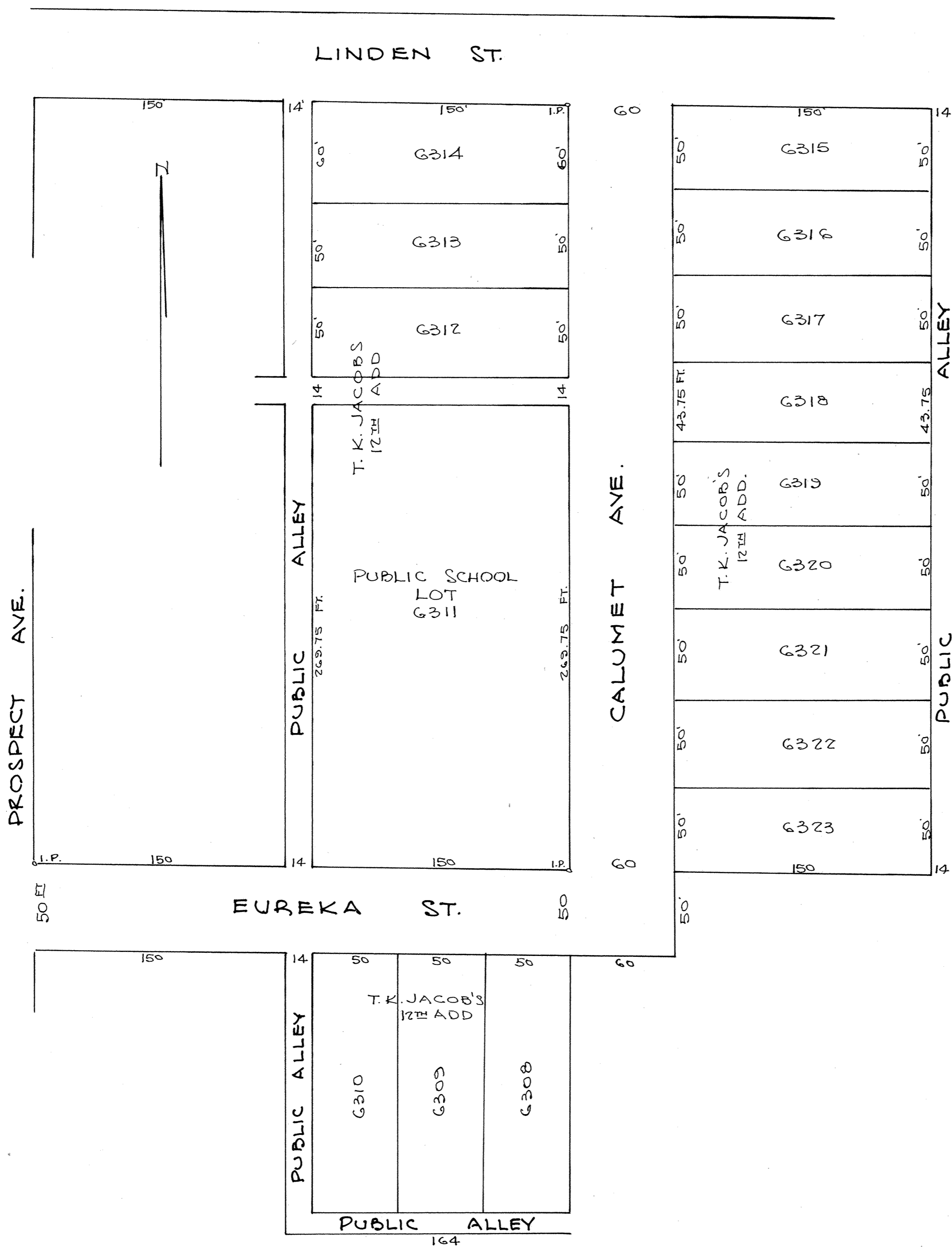
I hereby Certify that the foregoing Plat is correctly transcribed.

F. A. Stepleton, Recorder.

I hereby Certify the above plat is correctly transcribed this the 30th day of June, 1952.

Morgan N. Davis
County Recorder

PLAT OF
T. K. JACOBS'
12TH ADDITION
TO
LIMA, OHIO



Description:

T. K. Jacobs 12th Addition is laid out in the N. E. part of the E. $\frac{1}{2}$ of the S. E. $\frac{1}{4}$ of Section 31, T. 3 S. R. 7 E. Lima, Allen County Ohio, more particularly described as follows; Commencing at a point on the South line of Linden St. 150 ft. East of the East line of Prospect Ave., said point being the west line of a Public Alley - Thence East 388 ft. on the South line of Linden St. to the East line of a Public Alley:

Thence South 443.75/100 ft. on said East line of Public Alley to a point, said point would be on the north line of Eureka St., if Extended. Thence west 164 ft. to the East line of Calumet Ave. (as extended) Thence South 50 ft. on said East line of Calumet Ave. to the S. E. corner of Calumet Ave. and Eureka (as extended) Thence west 60 feet on the South line of Eureka St. to a point, being the S. W. corner of Calumet Ave. and Eureka St. Thence South 164 ft. on a line which would be the west line of Calumet Ave. (if extended South of Eureka St.) to the South line of a Public Alley. Thence West 164 ft. on said South line of Public Alley to the west line of a N. & S. Public Alley. Thence North 164 ft. on west line of said Public Alley to a point on the South line Eureka St. (as Extended west of Prospect Ave. Thence west 150 ft. to the East line of Prospect Ave. said point being the S. E. corner of Eureka St. and Prospect Ave., Thence North 50 ft. to an iron pipe in the N. E. corner of Prospect Ave. and Eureka St. Thence East 150 ft. on the north line of Eureka St. (as Extended East of Prospect Ave. to the West-line of a N. & S. Public Alley. Thence North 443.75/100 ft. on said west line of Public Alley to the South line of Linden St. being the place of beginning: The above described tract of land contains 5 acres. The size of each lot and the location of each corner monument are all marked on the map.

Dedication: Know all men by these Presents that I, T. K. Jacobs do hereby dedicate to the City of Lima, Ohio, for Public Highway purposes all lands designated on the above Plat as Streets and alleys, and declare the same to be my free act and deed. In Testimony Whereof I have hereto set my hand and seal this 13th day of October 1903.

T. K. Jacobs.

State of Ohio, Allen County, SS:

Before me a Notary Public in and for said County personally appeared T. K. Jacobs who acknowledged the signing and sealing of the foregoing instrument and that the same is his free act and deed.

In Testimony Whereof I have hereto set my hand and official seal this 13th day of October 1903.

(Seal) Wm. H. Leste, Notary Public.

I hereby certify that this addition is laid out to conform with other additions adjacent thereto and that the streets dedicated are graded out to the final grade.

R. H. Gamble, Chief Engineer.
Board of Public Service

I hereby certify that the above plat was accepted by an ordinance passed at a regular meeting of the City Council held Monday evening, November 2nd, 1903.

O. J. Rose, Clerk of the Council.

Entered for Transfer Nov. 4th, 1903.

Geo. Feltz, Auditor.

By H. N. Lamberton, Deputy Auditor.

Received for Record Nov. 4th 1903 at 1:40 P. M.

Recorded Nov. 14th 1903.

P. T. Mell, Recorder.

June 1913.

I hereby Certify that the foregoing Plat is correctly transcribed.

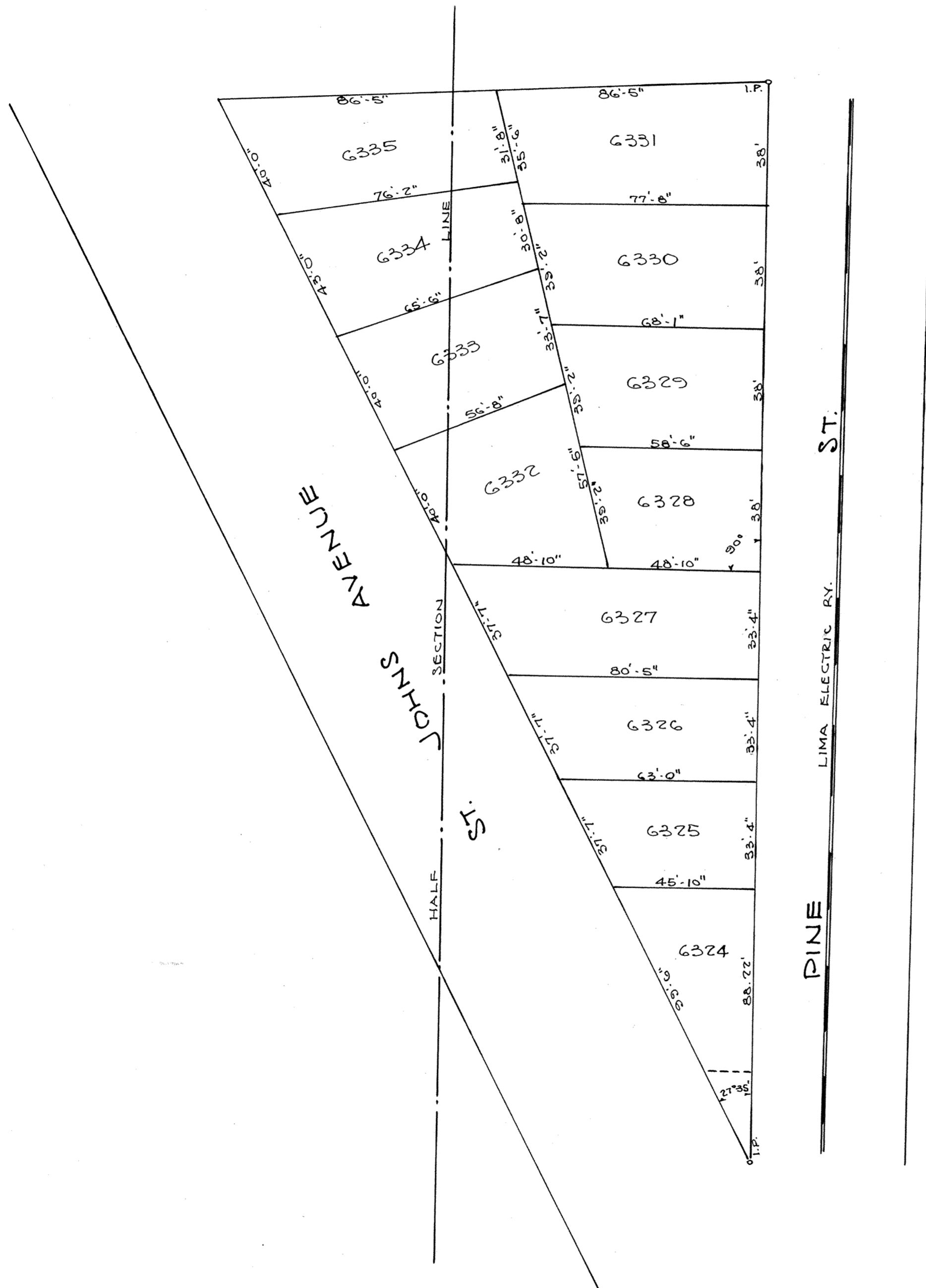
F. A. Stepleton, Recorder.

For Ordinance #178-54 to Vacate Part Alley Adj. to Lots 6310-6309-6308 See Deed Vol. #343 Page #116.

I hereby certify the above plat is correctly transcribed this the 30th day of June, 1952.

Morgan D. Davis
County Recorder

WALTER P. BLOOM'S
SUB-DIVISION



WALTER P. BLOOM'S SUB-DIVISION OF THE
FLAT IRON LOT NO. 30.

Of the sub-division of a part of the N. E. $\frac{1}{4}$ and
N. W. $\frac{1}{4}$ of Section Six (6) T. 4 S. R. 7 E.
Situated in the fork of St. Johns Ave and Pine St.
in Lima, Ohio. The above plat of the Sub-division
of Lot No. 30 of a Sub-division of a part of Section
No. Six (6) Town 4 S. R. 7 East, Lima, Ohio. Said
tract of land is bounded on the East by Pine St.
On the west by St. Johns Avenue. The size of all
lots, and location of all monuments are marked on
the plat.

James Pillars, Sur.

This is to Certify that the above plat was accepted
by an ordinance passed at a regular meeting of the
Council held Monday evening, November 2nd 1903.

O. J. Rose.

Clerk of Council.

Entered for Transfer Nov. 6th 1903.

Geo. Feltz, Auditor.

H. N. Lamberton, Deputy.

Received for Record Nov. 6th 1903 at 1:35 P. M.

Recorded Nov. 14th, 1903.

P. T. Mell, Recorder.

June, 1913.

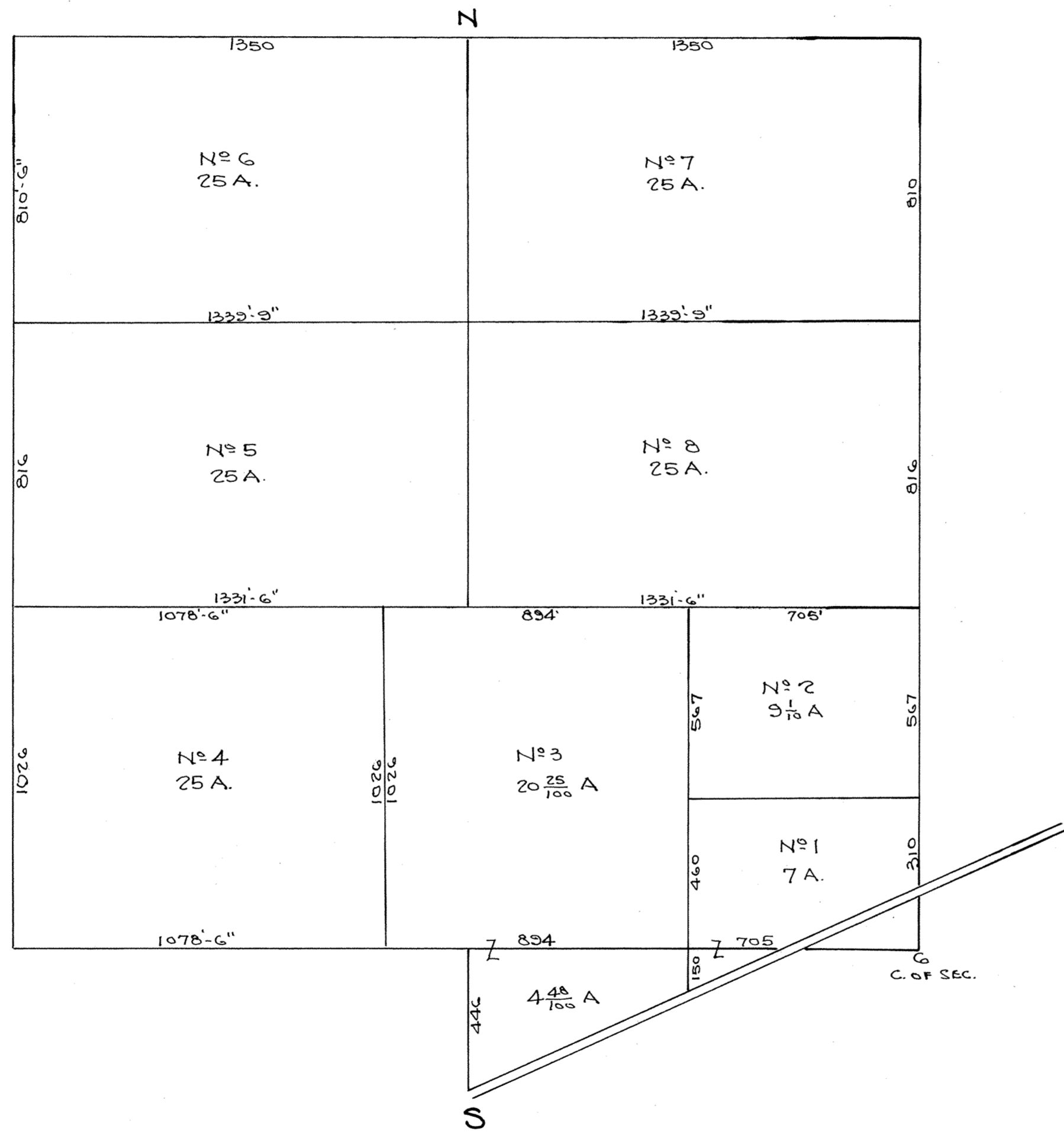
I hereby Certify that the foregoing Plat is correctly
transcribed.

F. A. Stepleton, Recorder.

I hereby Certify the above plat is correctly transcribed
this the 30th day of June, 1952.

Morgan N. Davis
County Recorder

PLAT
OF THE
SLUSSER FARM
MONROE TOWNSHIP



Survey of N. W. $\frac{1}{4}$ Sec. 6 & N. E. pt. N. E. $\frac{1}{4}$, S. E. $\frac{1}{4}$ Sec. 6 T. 2, S. R. 7 E.
No. 1.
Begin at a point 460 feet North of Center of Section 6, T. 2 S. R. 7 E., Thence West 705 feet, Thence South 610 feet to the Center of the Grove road, Thence North Easterly along the Center of said road to the quarter sec. line, Thence North on said quarter sec. line to the place of beginning and containing 7 Acres more or less.

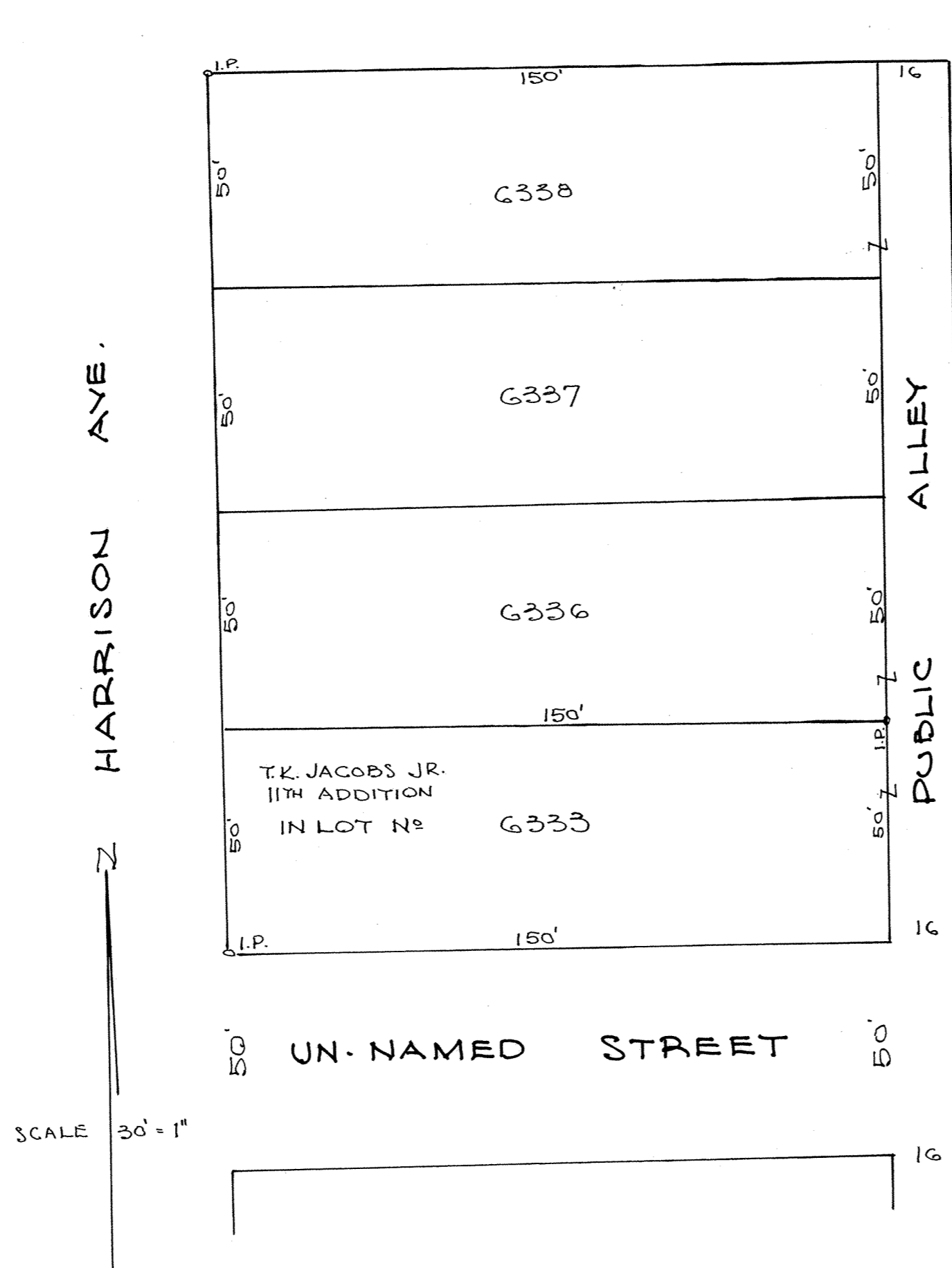
I Certify the Plat below to be correct.
J. C. Cronley.
Co. Surveyor.

Oct. 1900.
No. 3.
Begin at a point 705 feet west of Center of section 6 T. 2 S. R. 7 E. Thence North 1027 feet, Thence West 894 feet, Thence South 1026 feet to quarter Sec. line, Thence East 253 feet, Thence South 466 feet to the Center of Grove road, Thence North Easterly along the center of said road to a point 705 feet west and 150 feet South of Center of Section, Thence South 150 feet to the place of beginning & containing 25 A.
All dimensions are in feet & inches.
Received for Record June 21st. 1904 at 9:30 A. M.
Recorded June 25th 1904.
P. T. Mell, Recorder.

June, 1913.
I hereby Certify that the Foregoing Plat is correctly transcribed.
F. A. Stepleton, Recorder.

I hereby Certify the above plat is correctly transcribed this the 30th day of June, 1952.
Morgan H. Davis
County Recorder

PLAT OF
T. K. JACOBS, JR.
11TH ADDITION
EXTENDED



Plat of T. K. Jacobs 11th Addition Extended -

Situated in the S. E. $\frac{1}{4}$ of Sec. 31 T. 3 S. R. 7 E. Bounded and described as follows, Commencing at the N. W. Corner of Inlot No. 6163 in T. K. Jacobs 11th Add. Thence North 150 ft. on the East line of Harrison Ave. to an iron pipe, Thence East 166 ft. (Parallel with north line of Lot 6163) to the East line of a 16 ft. Public Alley, Thence South on said East line 150 ft. to the North line of T. K. Jacobs 11th Addition, Thence West 166 ft. on the North line of said lot No. 6163 to the place of beginning, Containing $\frac{57}{100}$ of an acre of land. The size of all lots & the width of the Public Alley herein dedicated and the location of all iron pipe monuments are marked on the Plat. Sept. 2nd. 1904.

James Pillars, Sur.

Dedication.

Know all Men by these Presents, That I, T. K. Jacobs Jr. do hereby dedicate to the City of Lima, Ohio for public use as an Alley a strip of land 16 ft. wide & 150 ft. long lying of the East side of T. K. Jacobs Jr. 11th Addition Extended.

In Testimony Whereof I have hereunto set my hand and seal. Signed & Sealed in the presence of:

Kent W. Hughes.
Olive Severns.

Signed
T. K. Jacobs. (Seal)

Acknowledgment.

State of Ohio, Allen County, SS:

Before me, a Notary Public in and for said County of Allen State of Ohio, personally appeared T. K. Jacobs Jr. Who acknowledges the signing of the foregoing to be his free act and deed. Signed and acknowledged before me this 2nd day of September 1904.

(Seal)

Kent W. Hughes.
Notary Public, Allen Co. O.

I hereby Certify that the above plat was accepted by an ordinance passed by the City Council at a regular meeting held by the City Council September 6, 1904.

O. J. Rose.
Clerk of the Council.

Entered for Transfer Sept. 19th 1904.

Geo. Feltz, Auditor.

By H. N. Lamberton, Deputy Auditor.

Received for Record Sept. 19th 1904 at 10 A. M.
Recorded Sept. 22nd, 1904.

P. T. Mell, Recorder.

June, 1913.

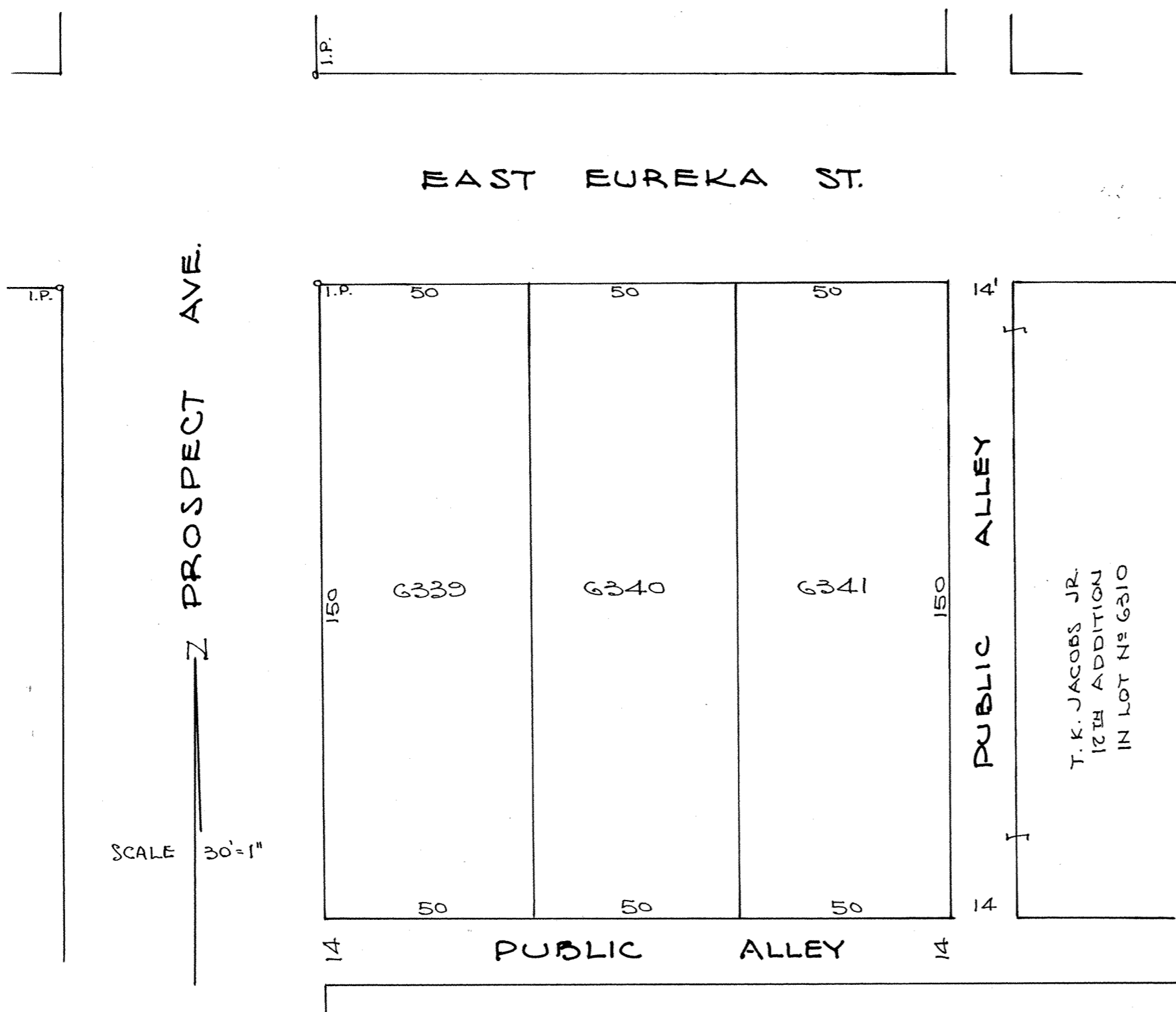
I hereby Certify that the foregoing Plat is correctly transcribed.

F. A. Stepleton, Recorder.

I hereby Certify the above plat is correctly transcribed this the 30th day of June, 1952.

Morgan N. Davis
County Recorder

PLAT OF
T. K. JACOBS JR.
12TH ADDITION
EXTENDED



Plat of T. K. Jacobs Jr. 12 Addition to Lima, O. Extended is situated in the S. E. $\frac{1}{4}$ of Sec. 31 T 3 S. R. 7 E. Bounded and described as follows:- Commencing at an iron pipe on the S. E. Corner of E. Eureka St. and Prospect Avenue, Thence 150 ft. East on the South line of E. Eureka Street to the West line of a Public Alley, Said Public Alley being the West line of T. K. Jacobs Jr. 12th Addition to Lima, Ohio, Thence South on said west line of Said Public Alley 164 ft. to the South line of a Public Alley, Thence West 150 ft. on said South line of a Public Alley to the East line of Prospect Ave., Thence North 150 Ft. on the East line of said Prospect Ave to the place of Beginning, Containing 56/100 of an acre of land.

The size of all lots and the width of the Public Alley herein dedicated and the location of all iron pipe monuments are marked on the Plat.

Aug. 1904. James Pillars Sur.

Dedication.
Know all men by these Presents, That I, T. K. Jacobs Jr. do hereby dedicate to the City of Lima, Ohio for Public use as a public Alley a strip of land 14 ft. wide & 150 ft. long lying as shown on the Plat on the South of T. K. Jacobs Jr. 12th Add. Extended, running from Prospect Ave. East to a Public Alley and declare the same to be my free act and deed.
In Testimony Whereof I have hereto set my hand and seal this 2nd day of September, 1904.

Signed in the presence of: (Signed)
Kent W. Hughes T. K. Jacobs Jr.
Olive Severns. (Seal)

Acknowledgment.

State of Ohio, Allen Co. Ohio.

Before me, a Notary Public in and for said County of Allen State of Ohio, personally appeared T. K. Jacobs Jr. who acknowledges the signing of the foregoing to be his free act and deed.
In Witness Whereof I have set me hand and Notarial Seal this September 2nd, 1904.
Kent W. Hughes,
Notary Public, Allen County, Ohio.

I hereby Certify that the above plat was accepted by an ordinance passed by the City Council September 6, 1904.

O. J. Rose,
Clerk of the Council.

Entered for Transfer Sept. 19th, 1904.
Geo. Feltz, Auditor.

By H. N. Lamberton, Deputy.

Received for Record Sept. 19th 1904, at 10 A. M.
Recorded Sept. 22nd, 1904.
P. T. Mell, Recorder.

June, 1913.

I hereby Certify that the foregoing Plat is correctly transcribed.

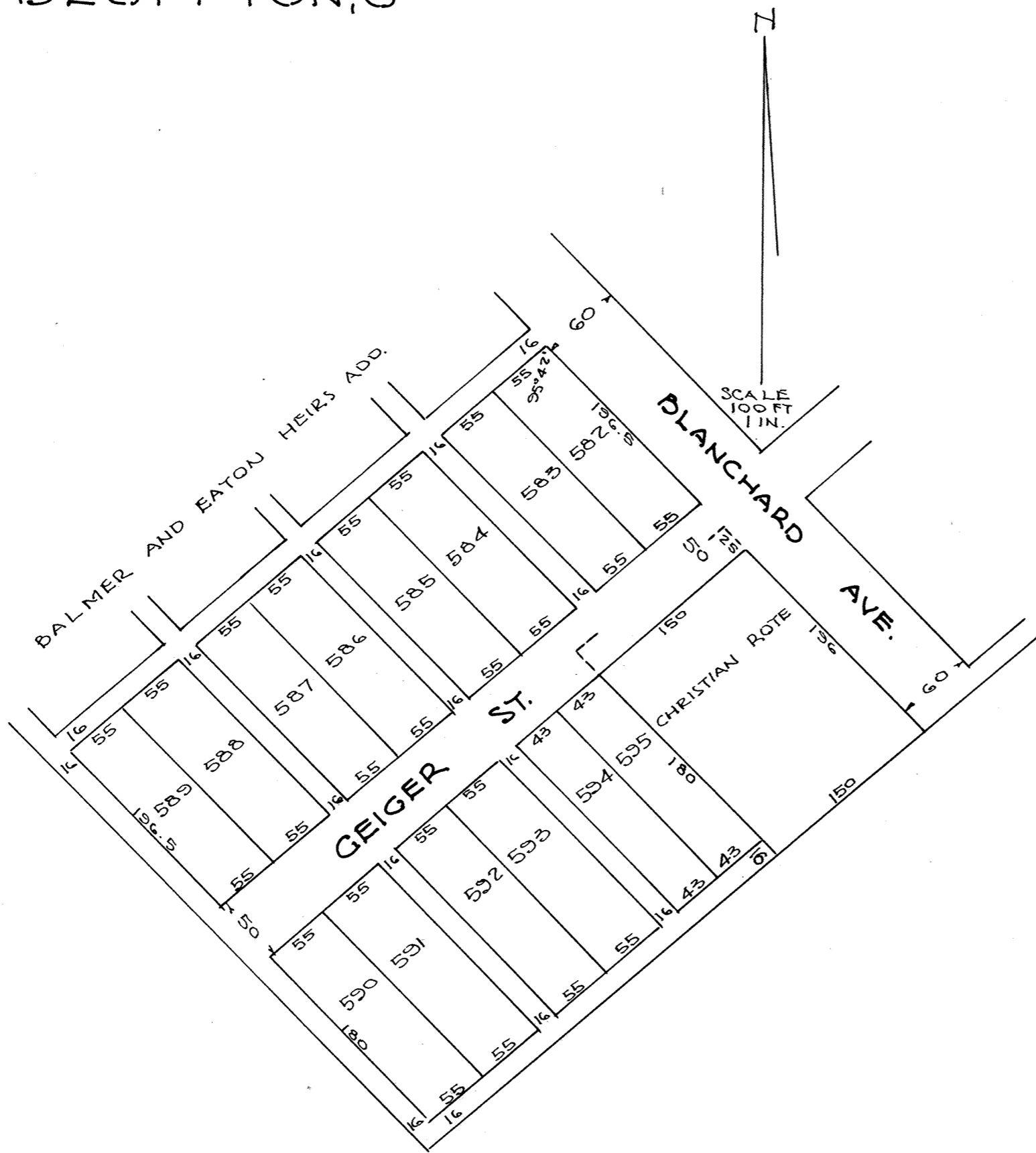
F. A. Stepleton, Recorder.

I hereby Certify the above plat is correctly transcribed this the 30th day of June, 1952.

Morgan D. Davis
County Recorder

EATON HEIRS' EIGHTH ADDITION TO THE VILLAGE OF BLUFFTON, O

For Ordinance # 7-98 to Vacate Alley Between Lots 587 & 588 See Deed Vol. # 621 Page # 291 Plat Book # 15 Page # 79.



For ordinance to vacate alleys abutting lots 590-1-2-3-4-5 See Deed Vol. # 407 Page # 347.

Description.

Tract No. 1. Being a part of N. W. 1/4 Sec. 12 T. 2 S. R. 8 E. Commencing at a point on the South West line of Blanchard Ave. 16 ft. S. 42° 42' E. of the East corner to lot No. 514 Eaton Heirs and Balmers Add. to the Village of Bluffton O. thence S. 42° 42' E. 194.5 ft. to the center of Geiger St. thence S. 51° W. 150 ft. to the west line of lands of C. Rote, thence S. 42° 42' E. 221.0 ft. thence S. 51° W. 354.0 ft. thence N. 42° 42' W. 415.5 ft. thence N. 51° E. 504 ft. to place beginning, Containing 4.05 Acres.

Tract No. 2. Being a part of N. W. 1/4 Sec. 12 T. 2 S. R. 8 E. Commencing at a point on the South West line of Blanchard Ave. in the Center of Geiger St. in the Village of Bluffton, O. thence S. 42° 42' E. 25.0 ft. thence S. 51° W. 150 ft. thence N. 42° 42' W. 25 ft. thence N. 51° E. 150 ft. to place of beginning containing 0.09 Acres. All corners are marked by iron pipes. I certify the accompanying plan and measurements thereupon to be correct.

Findlay, O. Sept. 20th 1904.

Elmer C. Bolton Civil Engineer.

Dedication.

Know all Men by these Presents, that we, the heirs of J. H. Eaton, owners in fee of Tract No. 1. and I Christian Rote owner in fee on tract No. 2 of the land embraced in the accompanying plat do hereby ratify the survey as herein given and approve the plan of said plat and do hereby in pursuance of and as provided by the Statutes of the State of Ohio, dedicate the Streets and alleys show on said plat to public use.

Witness our hands and seals this the 6th day of October A. D. 1904.

Executed in presence of:

H. L. Romey. A Bonnell. Lillian A. McGlynn.

Wm W. Eaton. (Seal) Frank A. Eaton. (Seal) Martha E. Flick. (Seal) Harvey K. Eaton (Seal) Christian Rote. (Seal)

Acknowledgment.

State of Ohio, Allen County. SS:

Before me, a Notary Public, in and for said County, personally appeared Wm. W. Eaton, Frank A. Eaton, Martha E. Flick, Christian Rote and acknowledged the signing and sealing of the foregoing instrument to be their free act and deed.

In Testimony Whereof, I have hereunto set my hand and official seal this 6th day of October A. D. One thousand Nine Hundred and four 1904.

Henry L. Romey, Notary Public.

(Seal)

State of New York, New York County, SS:

Be it Known that on the 11th day of October A. D. 1904 before me, a Notary Public, in and for the County of New York, State of New York, duly commissioned and sworn, dwelling in the City of New York, personally came and appeared Harvey K. Eaton to me personally known and known to be one and the same person described in and who executed the foregoing instrument, and he acknowledges the same to be his free act and deed. In Testimony Whereof I have subscribed my name and affixed my Notarial Seal this x day of x A. D. One thousand nine hundred and four (1904).

James L. McGlynn, Notary Public, No. 29, N. Y. Co. N. Y.

Acceptance: Office of Village Clerk.

Bluffton, O. Oct. 17, 1904.

I, B. F. Biery, Clerk of the Village of Bluffton, Ohio, hereby certify that on the 17th day of October A. D. 1904, the annexed plat was presented to the Council of said Village, and that at their meeting held on the 17th day of October A. D. 1904, the said plat was by said Council approved, and the Clerk ordered to indorse said action upon the plat. Witness my hand and official Seal this 17th day of October, A. D. 1904.

B. F. Biery, Clerk of the Village of Bluffton, O.

Transferred this 19 day of Oct. A. D. 1904.

Geo. Feltz, Auditor of Allen County.

By H. N. Lamberton, Depty.

Received for Record Oct. 19th, 1904. Recorded Oct. 20th 1904.

P. T. Mell, Recorder.

June, 1913.

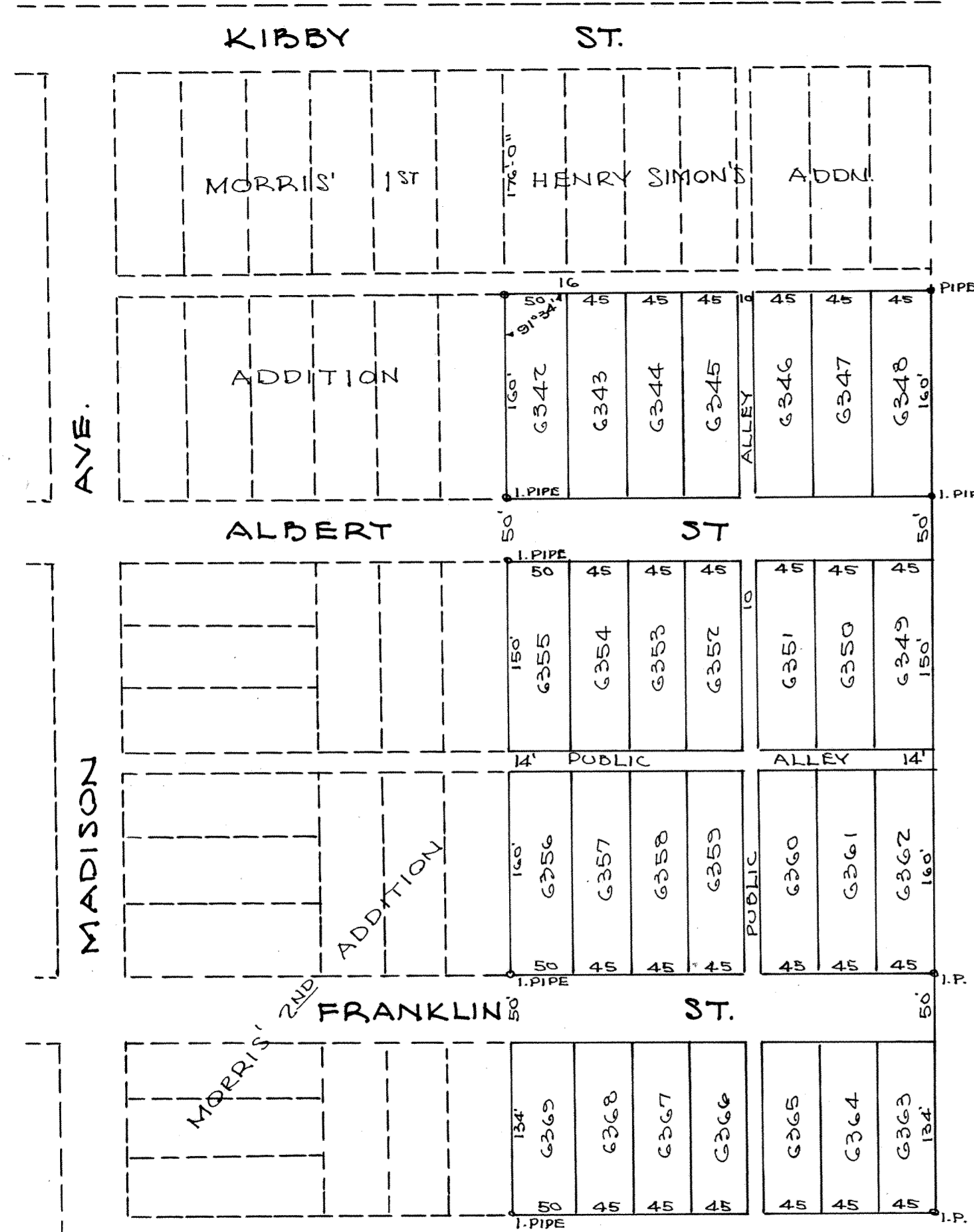
I hereby Certify that the foregoing Plat is correctly transcribed.

F. A. Stepleton, Recorder.

I hereby Certify the above plat is correctly transcribed this the 30th day of June, 1952.

Morgan N. Davis County Recorder

PLAT OF
N. L. MICHAEL'S
SECOND ADDN.
TO
LIMA OHIO



Description:

Being a part of the North Middle part of the North East quarter of Section No. (6) Six, Township 4 South, Range 7 East, in Allen Co. Ohio more particularly described as follows:

Commencing at a point One Hundred and Seventy six (176) feet, South of the South line of Kibby St., and Three Hundred and Five (305) feet East, of the East line of Madison Ave. where the South line of the Henry Simons Addn. intersects the East line of Morris' 1st. Addn. to Lima, O., Thence South, on the East line of Morris' 1st. and 2nd Addn. and parallel with the East line of Madison Ave. Seven hundred and Eighteen (718) feet to a point in the South East corner of Morris' 2nd Addn. Thence East on the North line of the tract of land owned Phillip Dingledine Three Hundred and Thirty (330) feet, to a point parallel with, and South of the East line of Henry Simons Addn., Thence North parallel with the East line of Morris' 1st. and 2nd Addn., Seven Hundred and Eighteen (718) feet, to a point in the South East corner of the Henry Simons Addn., Thence West on the South line of the Henry Simons Addn. three hundred and thirty (330) feet to the place of beginning, Containing in all 5 -46/100 Acres.

The sizes of all lots, Streets and Alleys are shown on the accompanying Plat and are in conformity with the adjacent Streets, Alleys and Lots. For future reference, Iron Pipe have been driven into the ground at points designated on this Plat.

Surveyed & Platted Oct. 1904.
W. R. Toy C. E. Lima, Ohio.

Dedication:

I, N. L. Michael, residing in Lima, Ohio, hereby acknowledge the authorization of the foregoing Plat, and herewith deed and bequeath all lands, or strips of land "lying in" the Streets and Public Alleys; shown on the accompanying Plat to the Public, for Public use, of the said City of Lima, Ohio, to take effect on and after this Seventeenth (17th) day of October, 1904.

N. L. Michael.

State of Ohio,
Allen County, SS:

On this Seventeenth (17) day of October A. D. 1904, Personally appeared N. L. Micheal, of Lima, Ohio, and acknowledged the signing of the foregoing dedication of Land.

Chas. F. Sprague,
Notary Public, Allen County, Ohio. (Seal)

I, O. J. Rose, Clerk of the Council of the City of Lima, Ohio, do hereby certify that the foregoing Plat to the City of Lima, was accepted by Council by ordinance passed at a regular meeting held November 7th, 1904.

O. J. Rose, Clerk.

Entered for Transfer November 9th, 1904.

Geo. Feltz Auditor.

By H. N. Lamberton, Deputy.

Received for Record November 9th A. D. 1904, at 10:30 A. M.
Recorded November 10th, A. D. 1904. in Plat Record Volume 4 on Page 111.

P. T. Mell,
Recorder of Allen Co. O.

June, 1913.

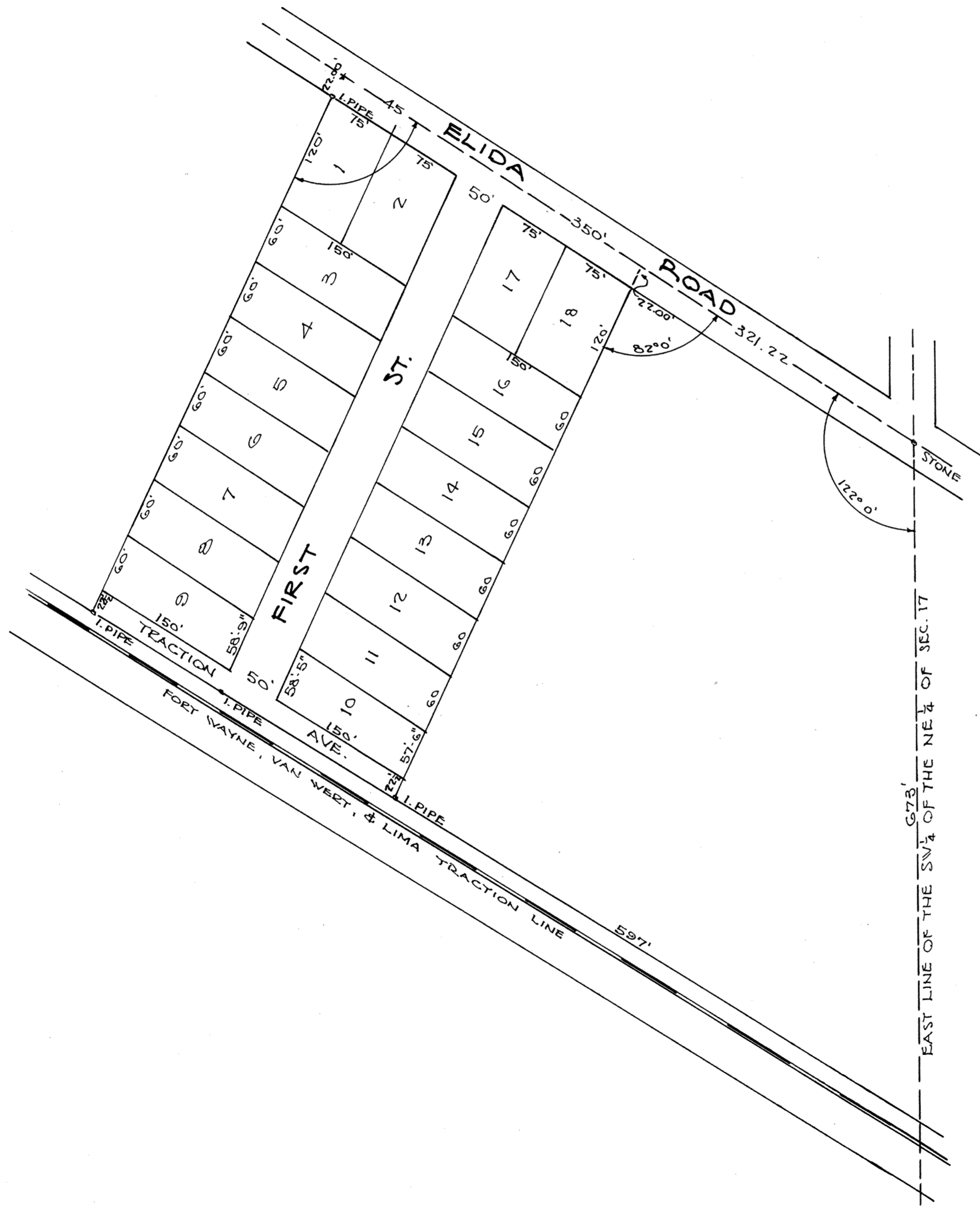
I hereby Certify that the foregoing Plat is correctly transcribed.

F. A. Stepleton, Recorder.

I hereby Certify the above plat is correctly transcribed this the 30th day of June, 1952.

Morgan D. David
County Recorder

PLAT OF
 CHAS. STALTERS'
 SUB-DIVISION IN SECTION 17
 GERMAN TWP.
 ALLEN CO. O.



Description.

Being a tract of land located in the South-west quarter of the North East quarter of Section Seventeen, Township Three (3) South, Range Six (6) East, in Allen County, Ohio, more particularly described as follows:

Commencing at a point in the center of the Delphos and Elida Road, 321 22/100 feet in a North Westerly direction from a stone, where the East line of the said South west quarter of the North East Quarter, of said Section Seventeen intersects the center line of said Delphos and Elida Road; thence South 25° degrees West 582 -84/100 feet to the North line of the Right of way of the Lima and Ft. Wayne Traction line; Thence in a Westerly direction along said Right of way line, 350 feet; Thence North 25° degrees East, 585 -34/100 feet, to the center of said Delphos and Elida Road; Thence in an Easterly direction along the Center of said Road 350 ft, to the place of beginning, Containing 4-67/100 Acres of Land.

The size and dimensions of all lots, Streets, Etc, are shown on the accompanying Plat for future reference and the transfer of Lots, in this subdivision by number.

Iron Pipe Monuments have been driven into the ground, at the points designated on the accompanying Plat.

Dedication.

I, Charles Stalter, residing in Allen County, Ohio, hereby acknowledge the authorization of the foregoing Plat, and herewith deed and bequeath all lands, or strips of land "lying in" the Streets, shown on the accompanying Plat, to the public for Public use, of the said Allen Co. Ohio to take effect on and after this Sixteenth (16) day of November 1904.

Charles Stalter.

Surveyed and Platted November 1904 by W. R. Toy, C. E. Lima, O.

State of Ohio,
 Allen County, SS:

On this Sixteenth (16th) day of November A. D. 1904,
 Personally appeared Charles Stalter of Allen Co. Ohio and acknowledged the signing of the foregoing dedication of land.

(Seal) D. C. Henderson,
 Notary Public, Allen Co. OHIO.

Entered for Transfer November 16th 1904.

Geo. Feltz, Auditor.

H. N. Laberton, Deputy.

Received for Record November 16th A. D. 1904 at
 Recorded November 17th A. D. 1904 in Plat Record Volume 4, on Page 112.

P. T. Mell,
 Recorder of Allen Co. O.

July 1913.

I hereby Certify that the foregoing Plat is correctly transcribed.

F. A. Stepleton, Recorder.

I hereby Certify the above plat is correctly transcribed this the 30th day of June, 1952.

Morgan D. Davis
 County Recorder

CARSON DALZELLS
SUB-DIVISION
OF
SOUTH PT. W. HALF SE QUARTER SECTION 26, T3S, R6E

CARSON DALZELL'S SUBDIVISION OF SOUTH PT. W. HALF S. E. QUARTER SECTION 26 T. 3 S. R. 6 E.

Beginning at a stone at the S. E. Cor of W. $\frac{1}{2}$ of S. E. $\frac{1}{4}$ of Sec. 26-T. 3 S. R. 6 E. Allen County O. Thence West on the South line of Sec. 26 - 1264 feet to a Point 7550 ft. east of a stone, at the south W. Cor. of said S. E. $\frac{1}{4}$ of Sec. 26 Thence North Parallel with the West Line of said $\frac{1}{4}$ Sec. 567.50 ft to the center of the Allentown Road. Thence Southeastwardly along the center of said Road to the East line of said W. $\frac{1}{2}$ S. E. $\frac{1}{4}$, Thence South 124.25 ft. to the place of beginning, Containing 10- $\frac{3}{100}$ Acre more or less; the lots are laid out parallel with the west line of said $\frac{1}{4}$ sec. and their sides are parallel. The area and size of each lot - and the Location of Corner stone are marked on the Map.

Received for Record May 26th 1906 at 1:40 P. M.
Recorded June 2nd, 1906.

P. T. Mell, Recorder.

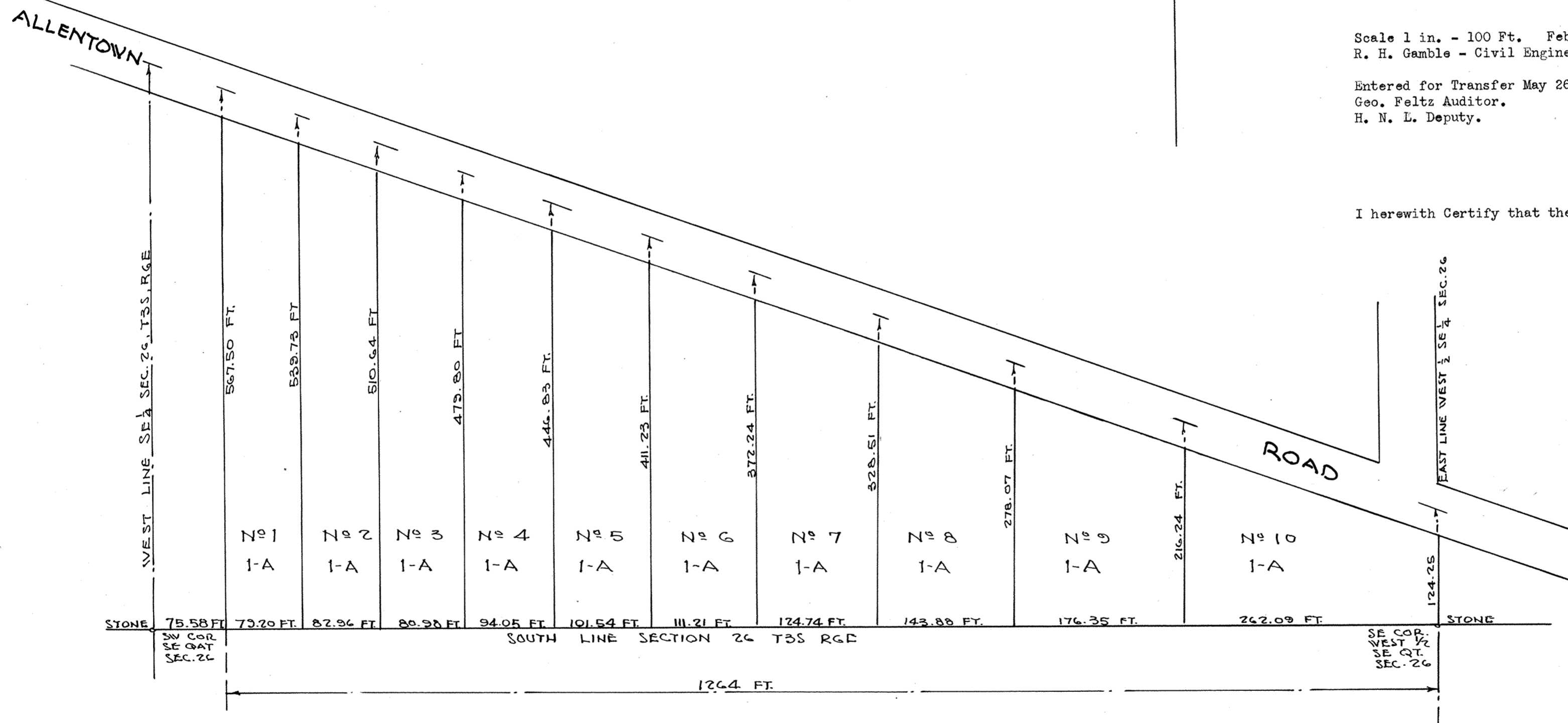
Scale 1 in. - 100 Ft. Feb. 20 1906.
R. H. Gamble - Civil Engineer, Lima, O.

Entered for Transfer May 26 1906.
Geo. Feltz Auditor.
H. N. L. Deputy.

July 1913.

I herewith Certify that the foregoing Plat is correctly transcribed.

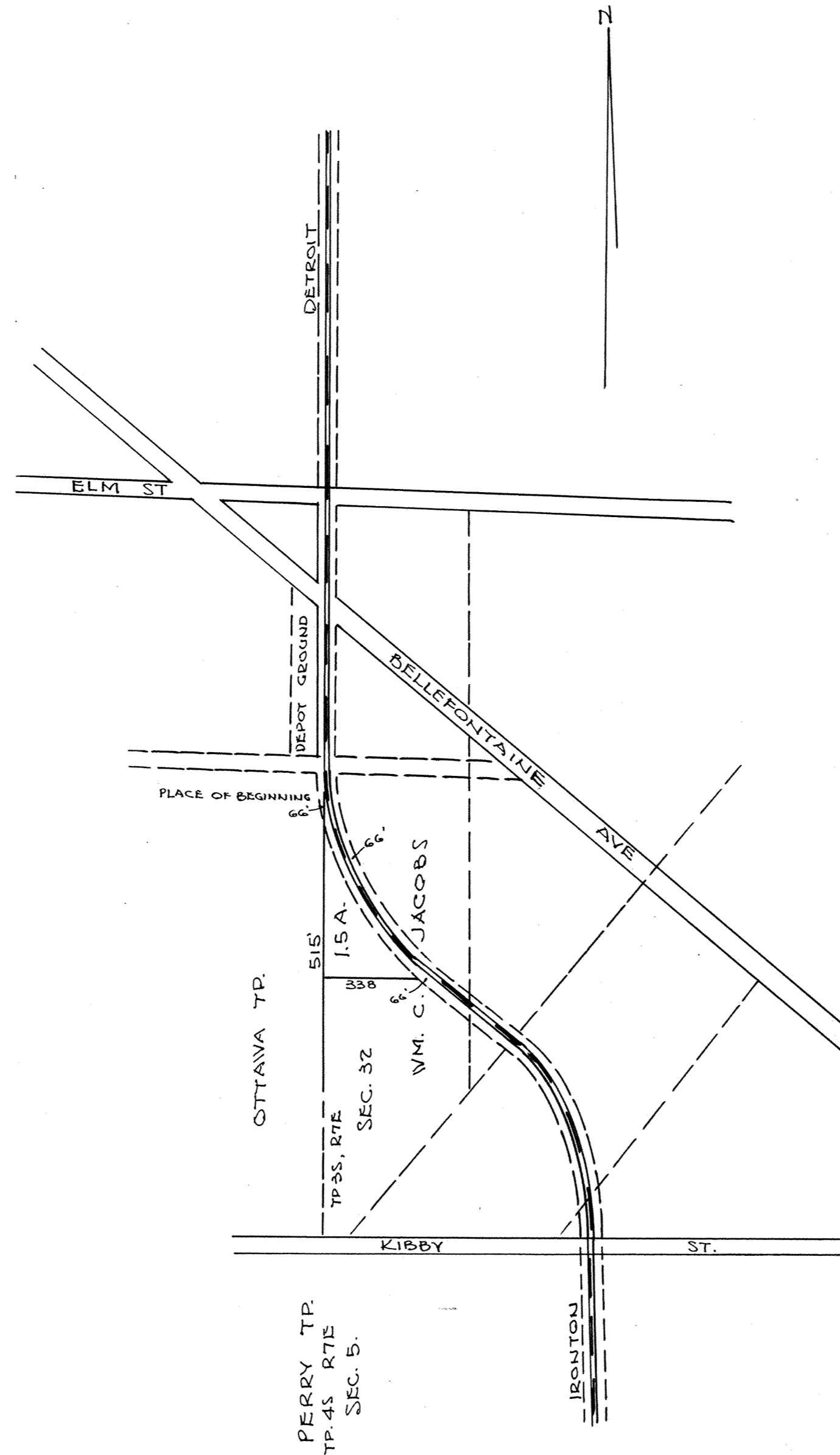
F. A. Stepleton, Recorder.



I hereby Certify the above plat is correctly transcribed this the 30th day of June, 1952.

Morgan N. Davis
County Recorder

DETROIT SOUTHERN
PLAT OF
RAILROAD GROUNDS



Detroit Southern R. R. Lima.
 Plat of ground deeded from Wm. C. Jacobs to D. S. R. R. Co.
 ground, located at East Lima, Ohio. Oct, 7 - 1904.
 Scale, -1" - 400" Office of Chief Engineer, Springfield, O.
 Note:- This print to accompany Deed of this land transaction
 and is made a part thereof.

Received for record Nov. 5th. 1904 at 7:30 A. M.
 Recorded Nov. 25th, 1904.

P. T. Mell, Recorder.

I hereby Certify that the above plat is correctly transcribed.

F. A. Stepleton, Recorder.

I hereby Certify the above plat is correctly transcribed this
 the 30th day of June, 1952.

Morgan D. Davis
 County Recorder

PLAT OF
JANE W. HOLMES
8TH ADDITION
TO
LIMA, O.

HOLMES 8TH ADDITION.

This Addition is laid out and occupies the following described lands: Being in part a re-sub-division of the following Inlots in Holmes 4th Add. Nos. 4399 - 4400 - 4401 4402 - 4403 - 4404 - 4405 - 4406 - 4407. Said lots fronting on Highland Ave and 4408 4409 - 4410 - 4411 - 4412 - 4413 - 4414 - 4415 - 4416 & 4417. Said lots fronting on Florence Ave.

Also a Sub-division of a strip of land in the N. E. part of the N. W. 1/4 of the S. E. 1/4 of Section No. 6 T. 4 S. R. 7 E, known as part of O. L. No. 298 in Holmes 4th Add. to Lima, O., Described as follows, Lying between the East line of Highland Ave. and East line of the N. W. 1/4 of S. E. 1/4 of Sec. 6 T. 4 S. R. 7 E. and bounded on the North by South line of C. & E. Ry. right-of-way and on the South by the North line of Jane W. Holmes 6th Add. Being a strip of land 31 ft. & 3 3/8 inches wide by 506 ft long. Containing 36/100 of an Acre of land.

Also a Sub-division of the following described land: - Situated in the N. W. part of N. E. 1/4 of the S. E. 1/4 of Sec. 6 T. 4 S. R. 7 E. - Commencing on the South line of C. & E. Ry. right-of-way & on the West line of said N. E. 1/4 of said S. E. 1/4, Thence South on said line 506 ft. to the North line of Jane W. Holmes 6th Add. Thence East on said line 365 ft. to the East line of Milburn Ave., Thence South on said East line of Milburn Ave. 90 ft. to the North line of Jane W. Holmes 7th Add., Thence East on said line 181 ft. to the East line of a N. & S. Public Alley, Thence North on a line parallel with the west line of said N. E. 1/4 of said S. E. 1/4 of Sec. 6 T. 4 S. R. 7 E. 596 ft. to the South line of C. & E. Ry. right-of-way - Containing 6- 68/100 Acres of land. The size of all lots - The width of Streets & Alleys and the location of Iron Pipe Monuments are all marked on the Plat.

James Pillars, Sur.

April 9th, 1906

DEDICATION.

Know all men by these presents; That Jane W. Holmes for herself and as attorney-in-fact for F. W. Holmes, Florence H. Mackenzie and William L. Mackenzie, do hereby dedicate to the public for use as public highway, all lands designated in the above Plat as Public Streets and Alleys and do hereby acknowledge the execution thereof to be her voluntary act and deed.

In Testimony Whereof, I have hereunto set my hand and seal this 9th day of April 1906.

(Signed) Jane W. Holmes (Seal)
Jane W. Holmes

Signed and Sealed in the presence of: As attorney in fact for
Blanche M. LyBurtus. Frank W. Holmes, Florence H. Mackenzie,
J. J. Weadock. Wm. Mackenzie,
F. C. Siemer. (Seal)

ACKNOWLEDGMENT.

State of Ohio, Allen Co. SS: Before me a Notary Public, in and for said County of Allen State of Ohio, personally appeared Jane W. Holmes and Jane W. Holmes, Attorney-in-fact who acknowledged the signing of the foregoing to be her free act and deed.

(Seal) J. J. Weadock.
Notary Public, Allen County, Ohio.

Certificate of City Clerk.

This is to Certify that the Plat of Jane W. Holmes 8th Addition to Lima, O. was accepted by resolution adopted by Council April 16, 1906.

Entered for Transfer this 18th day of April 1906. Geo. Feltz Auditor by H.N.L. Deputy
Received for Record April 18th 1906 at 2 P. M. -
Recorded Apr. 19th, 1906.

O. J. Rose, City Clerk.

F. T. Mell, Recorder.

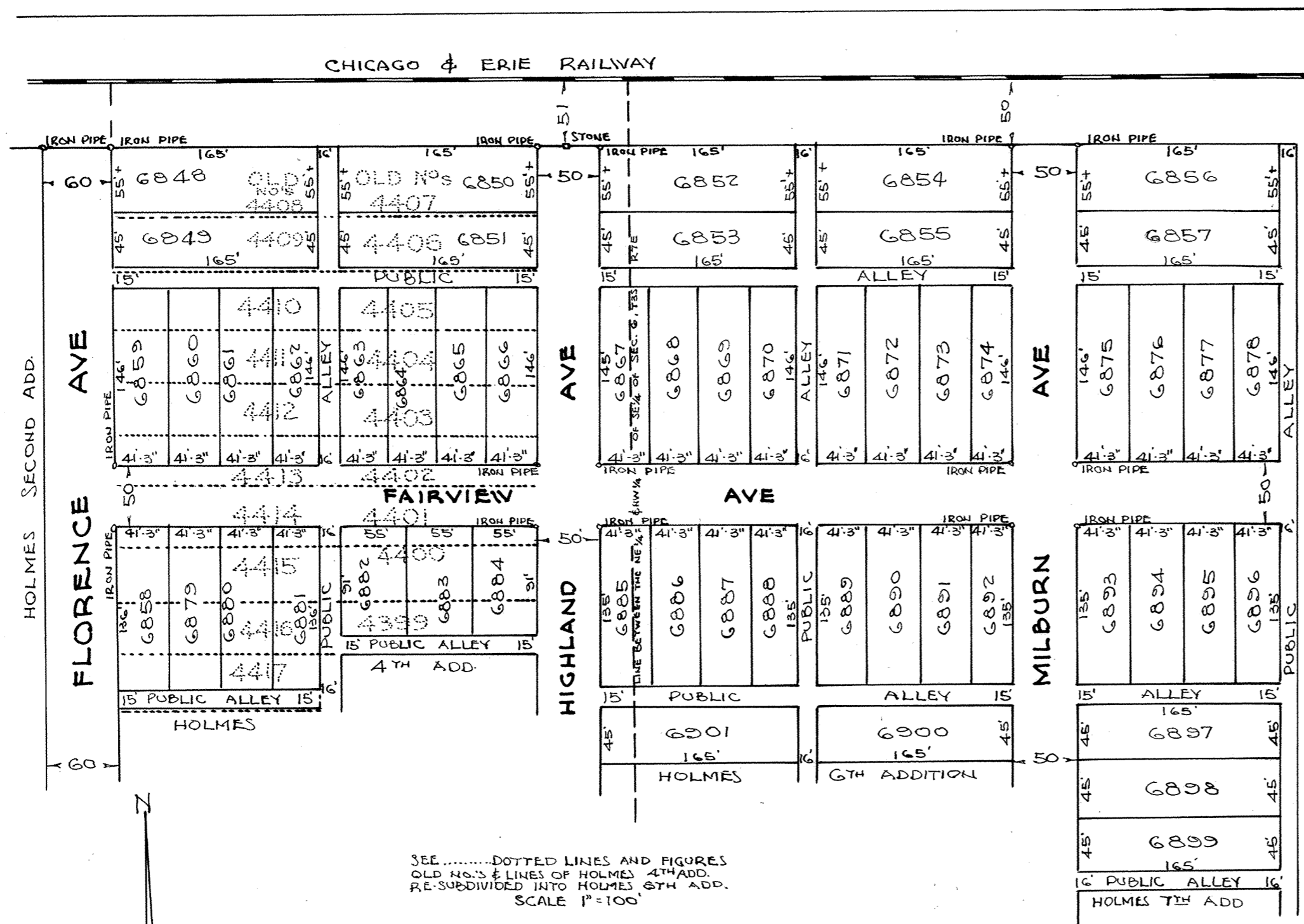
July, 1913.

I hereby Certify that the foregoing Plat is correctly transcribed.

F. A. Stepleton, Recorder.

I hereby certify that the above plat is correctly transcribed this the 30th day of June, 1952.

Morgan D. Davis
County Recorder



SEEDOTTED LINES AND FIGURES
OLD NOS. & LINES OF HOLMES 4TH ADD.
RE-SUBDIVIDED INTO HOLMES 8TH ADD.
SCALE 1"=100'

THE ABOVE PLAT OF JANE W. HOLMES 8TH ADDITION IS LAID OUT IN CONFORMITY
WITH OTHER ADDITIONS ADJACENT THERETO

JNO. K. BRICE
CITY CIVIL ENGINEER

FOR ORDINANCE #202-83 TO VACATE ALLEY ADJ. TO
LOTS 6858-6879-6880-6881 See Deed Vol. #660
Page #557 Plat Book #16 Page #97.

FOR ORD. # 62-85 TO VACATE ALLEY BETWEEN LOTS
6852-53-54-55; ALSO ALLEY ADJ. TO LOTS 6856-57
SEE DEED VOL. 674 pg. 234 - PLAT BOOK 16 pg 157

NORVAL HEIGHTS
SUB-DIVISION

NORVAL HEIGHTS SUB-DIVISION.

Situated in the N. W. $\frac{1}{4}$ of Section 7 T. 4 S. R. 7 E. Perry Tp. Allen County, Ohio.
Being a Sub-division of the North part of the west part of the N. W. $\frac{1}{4}$ of sec.
7 T. 4 S. R. 7 E. Containing 10 50/100 Acres of land.

I hereby certify that the above Plat represents a correct survey.

James Pillars, Surveyor.

I, J. C. Linneman owner of the land shown by the accompanying Plat hereby
acknowledge the authorization of the foregoing Sub-division and herewith
deed and bequeath all lands or strips of lands lying in the streets
and alleys shown within the limits of the accompanying Plat to the Public
for Public use - to take effect on and after this (x) day of July 1906.

(Signed) J. C. Linneman.

State of Ohio
Allen Co. SS:

Before me a Notary Public personally appeared the above named
J. C. Linneman and acknowledges the signing of the foregoing Plat and dedication
to be his free act and deed.

As Witness my hand and official seal this 11th July 1906.

C. H. Folsom,
Notary Public,
Allen Co. Ohio.

Entered for Transfer July 13, 1906, Geo. Feltz.
By H. N. L. Deputy. Co. Auditor.

Received for Record July 16th, 1906 at 11 A. M.
Recorded Aug. 3, 1906.

P. T. Mell, Recorder.

July, 1913.

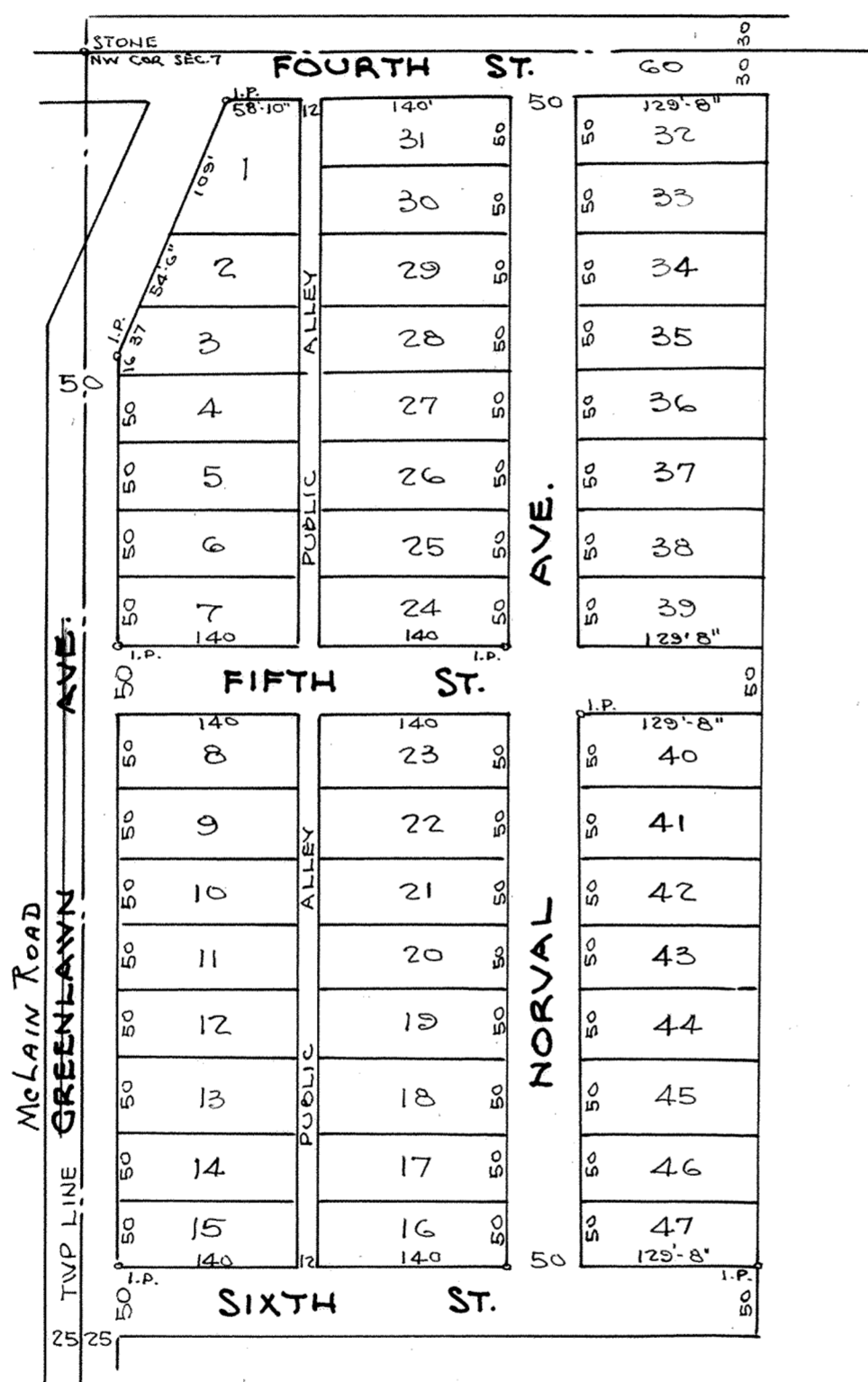
I hereby Certify that the foregoing Plat is correctly transcribed.

F. A. Stepleton, Recorder.

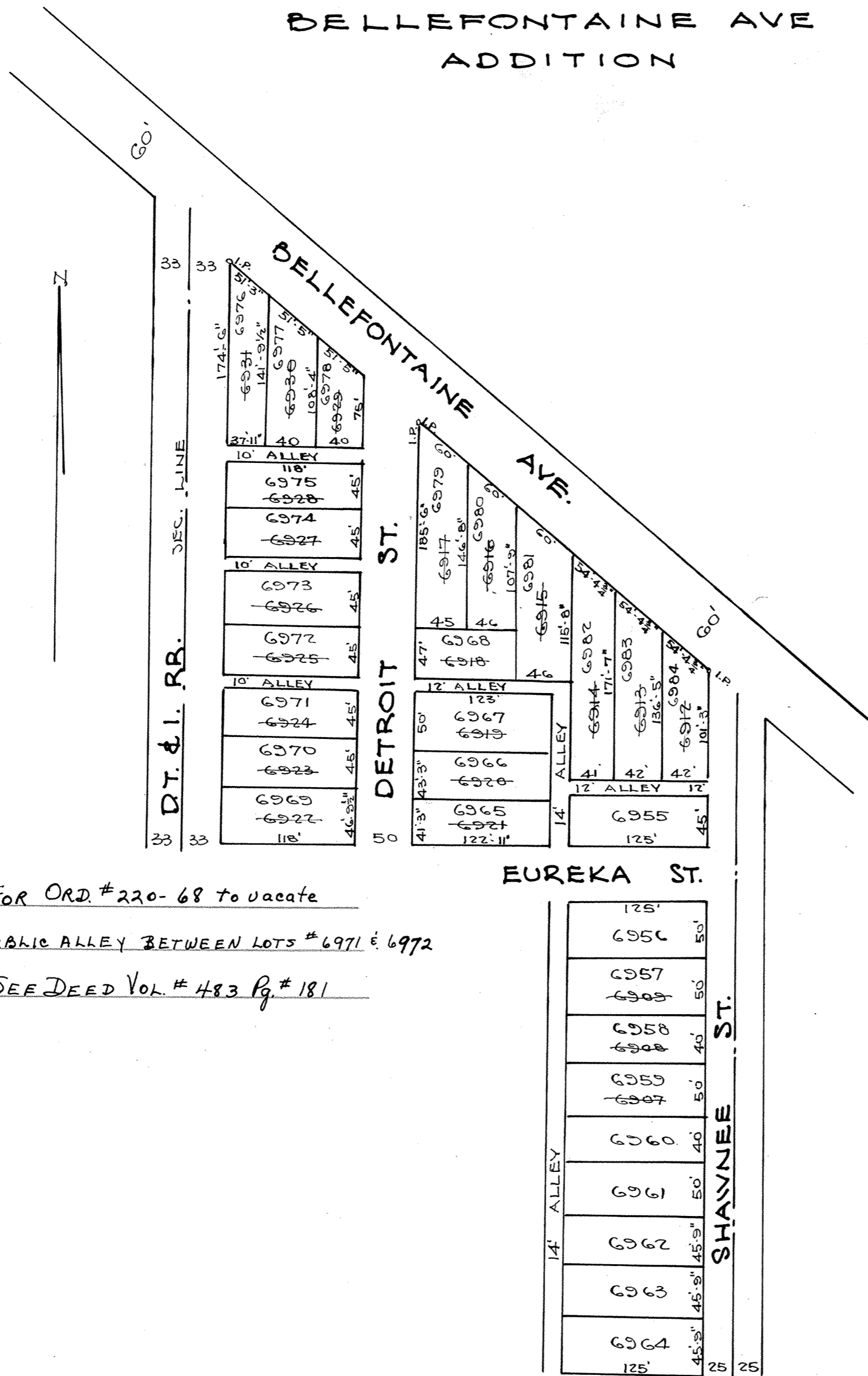
I hereby Certify that the above plat is correctly transcribed this the 30th day
of June, 1952.

Morgan J. Davis
County Recorder

FOR ORD. # 75-69 to change name of
GREENLAWN AVE TO McLAIN RD.
SEE DEED Vol. # 488 Pg # 307



T. K. JACOBS JR.'S
BELLEFONTAINE AVE
ADDITION



FOR ORD. #220-68 to vacate
PUBLIC ALLEY BETWEEN LOTS #6971 & 6972
SEE DEED VOL. # 483 Pg. # 181

T. K. JACOB'S JRS. BELLEFONTAINE AVE. ADDITION

Is laid out on part of the S. W. $\frac{1}{4}$ of Sec. 32 T. 3 S. of R. 7 east Beginning at an iron pin on the S. line of Bellefontaine Ave., 33 east of the W. line of said Sec. 32, said iron pin marking the intersection of the E. line of the D. T. & I. R. R. right of way and the S. line of Bellefontaine Ave., Thence south along the E. line of the D. T. & I. R. R. R of way, 523'-7 $\frac{1}{2}$ " to the N. line of Eureka St. extended.

Thence East along the N. line of Eureka St. extended 290' 11" Thence south 467'-3" to the N. line of the land deeded by T. K. Jacobs to the Humane Horse Shoe Co. Thence E. on said N. line 189' to the E. line of Shawnee St. Thence N. on said E line of Shawnee St. to Bellefontaine Ave. Thence N. on said E. line along the S. line of Bellefontaine Ave. to the place of beginning.

A. L. Metheny, Surveyor.

The east half of Shawnee St. is taken from the land of Minor Harrod. All Streets and Alleys as shown by this plat are dedicated to the City of Lima to be used as such.

T. K. Jacobs, Jr.
Minor Harrod.

State of Ohio,
Allen County, SS:

Before me the undersigned authority personally appeared T. K. Jacobs Jr. and Minor Harrod who acknowledges this to be their signature for the uses and purposes above set forth and their free act and deed.

In Witness whereof I set my hand and Notarial seal this 7th day of August, 1906.

J. G. Hersh,
Notary Public.

Approved Jno. K. Brice, City Engr.

I, O J. Rose, Clerk of the Council of the City of Lima, Ohio, do hereby certify that the foregoing plat was approved and accepted by the City Council at a meeting held on the 6th day of August, 1906.

O. J. Rose, Clerk of the Council.

Entered for Transfer August 7th, 1906.

Geo. Feltz, Auditor.

H. N. Lamberton, Deputy.

Received for Record August 6th 1906 at 3:40 P. M.
Recorded August 15, 1906.

P. T. Mell, Recorder.


July, 1913.

I hereby Certify that the foregoing Plat is correctly transcribed.

F. A. Stepleton, Recorder.

I hereby Certify that the above plat is correctly transcribed this the 30th day of June, 1952.

Morgan D. Davis
County Recorder



Description : A. The W. pt. E. $\frac{1}{2}$ N. E. $\frac{1}{4}$ Sec. 6 T. 4 S. R. 7 E. First principal meridian, Allen Co. O. bounded and described as follows; Beginning at a stone at the N. W. Cor. of said E. $\frac{1}{2}$ - N. E. $\frac{1}{4}$ Thence south on the West line thereof 30.22 ch. to a stone at the N. W. Cor. of 4 acres of land from Wm. Kiplinger to John Reese Recorded in Vol. 21, Page 141 Allen Co. O. Records, Thence East on the north line of said 4 acres 5.97 Ch. to a stone. Thence North parallel with the West line of said E. $\frac{1}{2}$ 30.29 ch. to a stone on the north line of said N. E. $\frac{1}{4}$ Thence West on the North line of said N. E. $\frac{1}{4}$ 5.97 ch. to the place of beginning-Containing 18.04 Acres.

Description B. The Central part of the E. $\frac{1}{2}$ N. E. $\frac{1}{4}$ Sec. 6, Beginning at a stone on the North line of said $\frac{1}{4}$ Sec. 5.97 ch. East of the N. W. Cor. of said E. $\frac{1}{2}$ thence South parallel with the West line of said E. $\frac{1}{2}$ N. E. $\frac{1}{4}$ - 30.29 ch. to a stone on the North line of 4 acres of land from Wm. Kiplinger to John Reese, Thence East on the North line of said 4 acres 2.40 ch. to a stone at the N. E. Cor. of said 4 acres. Thence South on the East line of said 4 acres 4.02 ch. to the north line of the Chicago & Atlantic R. R. right of way, the Center line of said R. R. main track being on the South line of said N. E. $\frac{1}{4}$ Thence East on the North line of said right of way 4.12 ch. to a stone. Thence North parallel with the East line of said N. E. $\frac{1}{4}$ - 34.40 ch. to a stone on the North line of said N. E. $\frac{1}{4}$ Thence West on the North line of said N. E. $\frac{1}{4}$ 6.50 ch. to the place of beginning, Containing 21.43 Acres.

Description C. The East part of the E. $\frac{1}{2}$ of the N. E. $\frac{1}{4}$ Sec. 6 Beginning at a stone at the N. E. corner of said N. E. $\frac{1}{4}$ Thence West on the north line thereof 7.53 ch. to a stone, Thence South parallel with the East line of said $\frac{1}{4}$ Sec. 34.40 ch. to a stone on the North line of the Chicago & Atlantic R. R. right of way, Thence East on the North line of said right of way 7.53 ch. to a stone on the East line of said N. E. $\frac{1}{4}$ - 50 feet north of the S. E. Corner thereof, Thence North on the East line of said $\frac{1}{4}$ Sec. 34.50 ch. to the place of beginning - containing 25.94 Acres Surveyed Dec. 12, 1884. By.

R. H. Gamble, Civil Engineer.
Lima, Ohio.

Scale - 1 inch - 3 chains or 198 ft.

Note: The division was made by direction of John F. Brotherton on a basis of 16 - 19 & 23 acres.

Recorder Oct. 26 1906.
F. W. Zeits, Recorder,
Allen County, Ohio.

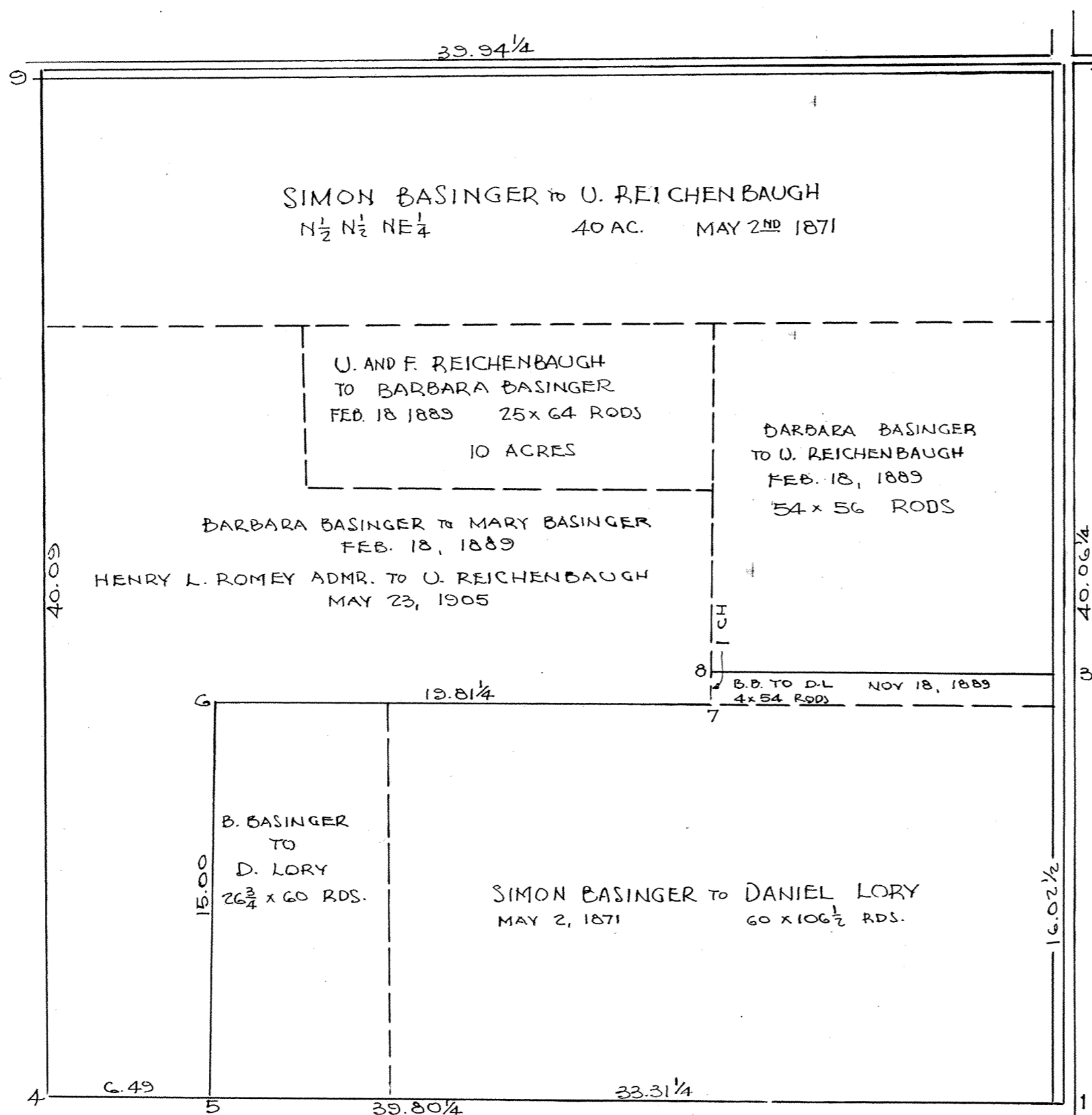
July, 1913.

I hereby Certify that the foregoing plat is correctly transcribed.
F. A. Stepleton, Recorder.

I hereby Certify that the above plat is correctly transcribed this the 30th day of June, 1952.

Morgan N. Davis
County Recorder

NE 1/4 SEC. 34 T1S. R8E



- Survey Notes.
1. Found Stone set for E. 1/4 post.
 2. " " " " Sec. cor.
 3. " " " in old survey, 7/8 lk. E. of true line and 16.02 1/2 ch. N. of "1"
 4. " " " for center of Sec.
 5. Set stone on harrow tooth on 1/2 sec. line 33.31 1/4 ch. W. of E. 1/4 post, 11.88 feet west and 3.8 feet south of stone found set.
 6. Set stone on harrow tooth 33.31 1/4 ch. west and 15.00 ch. north of E. 1/4 post, 5 feet south and 4 1/2 feet west of stone found set.
 7. Set stone on harrow tooth 15 ch. north and 13.50 ch. west of E. 1/4 post, 5.3 ft. west and 1 1/3 ft south of stone found set.
 8. Set stone on harrow tooth 16.00 ch. north and 13.50 ch. west of E. 1/4 post, 5 ft. west and 1 1/3 feet south of stone found set.
 9. Found stone set.
- Chairmen
 Albert Steiner,
 Gideon Steiner.
- Surveyed for Daniel Lory, April 19th 1906.
 Elmer Hilty, Surveyor.
- Received for Record Nov. 19th at 10:30 A. M. 1906.
 Recorded Nov. 20th 1906.
- F. W. Zeits, Recorder.
- July, 1913.

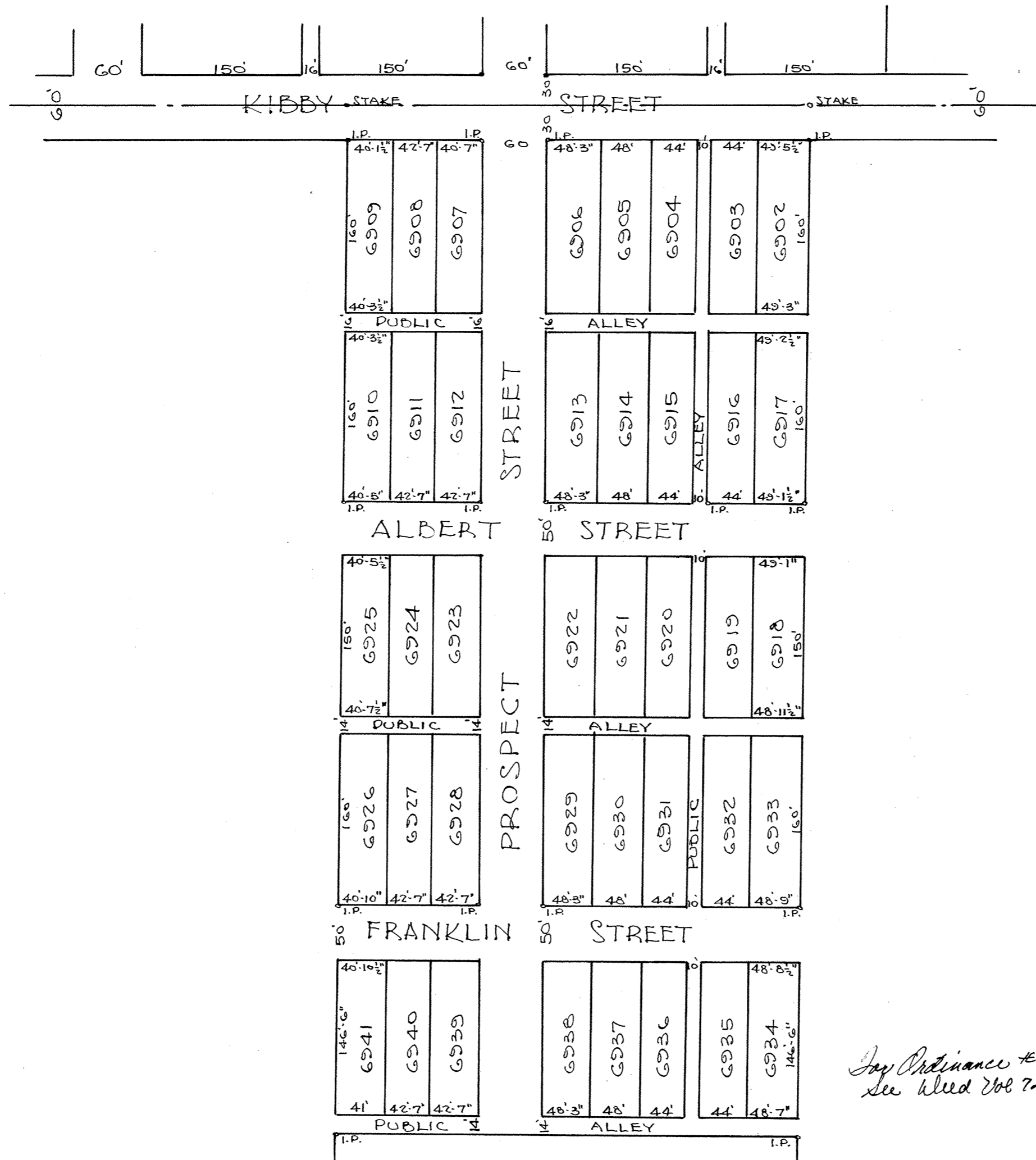
I hereby certify that the above plat is correctly transcribed.

F. A. Stepleton, Recorder

I hereby certify that the foregoing plat is correctly transcribed this the 30th day of June, 1952.

Morgan N. Davis
 County Recorder

PLAT OF
I. L. MICHAEL'S
THIRD ADDITION
TO
LIMA, OHIO
1906



Description:

Being a Part of North East Middle part of the N. E. quarter of Sec. 6 Township 4 South Range 7 East in Allen County, Ohio more particularly described as follows:

Commencing at a stake in the center of Kibby St. 926 ft. West of the N. E. corner of Sec. 6 Twp. 4 S. R. 7 E. Thence South along the West Line of Subdivision No. 44 of the above described portion of Section 6, 950' 6" to an iron pipe; Thence East parallel with the center line of Kibby St. 429 ft. to an Iron pipe in the East line of said Subdivision No. 44; Thence North along said East line 950 ft. 6 inches to a stake in the center of Kibby St., Thence West along the center line of Kibby St. 429 ft. to the place of beginning; containing 9.38/100 acres of land.

Note: The sizes of all lots Streets & Alleys are shown on the accompanying Plat and are in conformity with the adjacent Streets & Alleys. For future reference, Iron Pipes have been driven into the ground, at points designated on this Plat. Surveyed and Platted Oct. 1906.

By W. R. Toy, C. E. Lima, O.

Approved J. K. Brice, City Engineer.

Dedication:

I, N. L. Michael, residing in Lima, Ohio, hereby acknowledge the authorization and ownership of the foregoing Plat and herewith deed and bequeath all land, or strips of land, lying in the streets and public Alleys shown on the accompanying Plat, to the Public for Public use of the City of Lima, Ohio to take effect on and after this Eleventh (11) day of Oct. 1906.

Signed by N. L. Michael.

State of Ohio,
Allen County SS:

On this Eleventh (11) Day of Oct. A. D. 1906 personally appeared N. L. Michael of Lima, Ohio and acknowledged the signing of the foregoing dedication of land to the City of Lima, Ohio.

John W. Roby, Notary.

I, O. J. Rose, Clerk of the Council of the City of Lima, Ohio, do hereby certify that the Plat of N. L. Michael was accepted by an ordinance passed by the City Council of the 21st day of January, 1907.

O. J. Rose, Clerk of Council.

Filed January 25, 1907 at 8 o'clock A. M.
and Recorded January 25 1907.

F. W. Zeits, Recorder.

Re-surveyed and corrected as shown on plat.

Jos. Hillars, Dec. 1906.

July, 1913.

I hereby certify that the foregoing Plat is correctly transcribed.

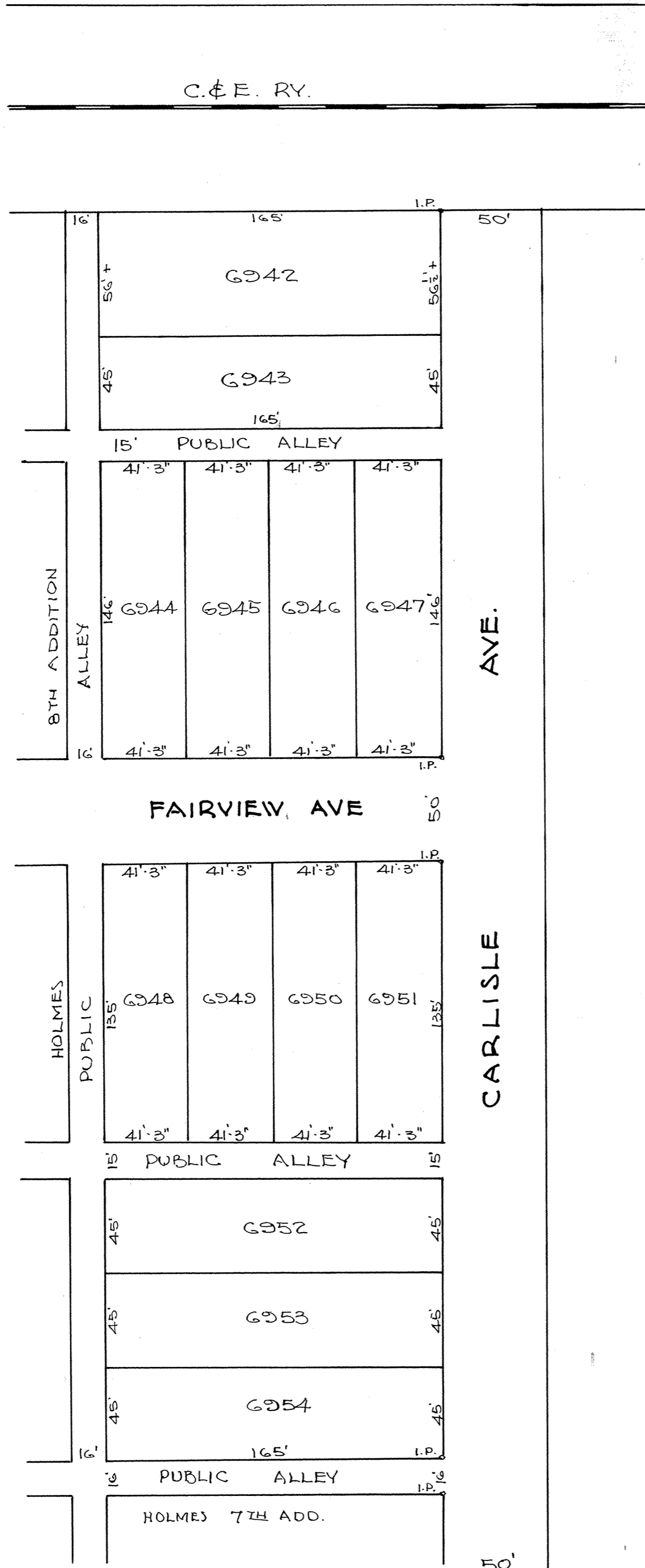
F. A. Stepleton, Recorder.

*City Ordinance #157-88 to vacate alley adj to lots # 6917-16 + 6902-03
See Weed Vol 724 Page 64 See Plat Book #17 Page #175*

I hereby Certify that the above plat is correctly transcribed this
the 30th day of June, 1952.

Morgan D. Davis
County Recorder

PLAT OF
JANE W. HOLMES
9TH ADDITION
TO
LIMA, OHIO



9TH ADDITION TO LIMA, OHIO.

Jane W. Holmes 9th Addition to Lima, Ohio is laid out and occupies the following described lands:

Being a sub-division of a part of the N. E. 1/4 of the S. E. 1/4 Sec. 6 T. 4 S. R. 7 E. lying south of the C. & E. Ry. & East of Holmes 8th Addition and north of Holmes 7th Addition to the City of Lima and more particularly described as follows:

Commencing on the south line of the C. & E. Ry. right of way 181 ft. east of an iron pipe on south line of said right of way and the East line of Milburn Ave., Thence 215 ft. East on the south line of said C. & E. Ry right of way to the East line of Carlisle Ave. extended, Thence south on east line of Carlisle Ave. extended 582 ft. to a point, Being the North line of Holmes 7th Add. Thence West 215 ft. on the said North line of said 7th Addition to a point on the East line of a Public Alley, being the East line of Holmes 8th Add. Thence North on said East line 582 ft. to the place of beginning containing 2.87/100 Acres.

The size of all lots, the width of Streets and Alleys and the location of iron pipe monuments are marked on the plat.

James Pillars, Surveyor.

Dedication:

Know all Men by these Presents, that Jane W. Holmes for self and as attorney in fact for F. W. Holmes, Florence H. Mackenzie and Wm. Mackenzie do hereby dedicate to the public for use as public highway all lands designated in the above plat as Public Streets and Alleys and do hereby acknowledge the execution thereof to be her voluntary act and deed.

In Testimony Whereof, I have hereunto set my hand and seal this fourth day of February 1907.

Signed and sealed in the presence of:

Helen Cummings.
J. J. Weadock.

Signed

Jane W. Holmes and
Jane W. Holmes
Attorney in fact.

State of Ohio,
Allen County, SS:

Before me a Notary Public in and for said County of Allen, State of Ohio, personally appeared Jane W. Holmes and Jane W. Holmes, Attorney in fact who acknowledge this signing of the foregoing to be her free act and deed.

J. J. Weadock.
Notary Public.

I, O. J. Rose, do Hereby certify that the above plat has been accepted by the City of Lima, Ohio, by a Resolution adopted March 4th, 1907.

O. J. Rose, City Clerk.

Entered for Transfer this 15th day of March 1907.

Signed E. C. Ackerman, Auditor, Allen County.

Filed 16 day of March 1907 and Recorded this 16th day of March 1907 in Plat Book No. 4 Page 122 of Allen Co. Plat Book Records.

F. W. Zeits, Recorder of Allen Co.

I, O. J. Rose, do hereby certify that the plat has been accepted by the City of Lima, Ohio, by a resolution adopted March 4th, 1907.

O. J. Rose, City Clerk.

The above plat of Jane W. Holmes 9th Add. laid out in conformity with other additions adjacent thereto.

Signed Jno. K. Brice, City Civil Eng.

Certificate of City Clerk:

This is to certify that the plat of Jane W. Holmes 9th add. to Lima, O. was accepted by resolution adopted by Council this ___ day of ___ 1907.

City Clerk, Lima, O.

July, 1913.

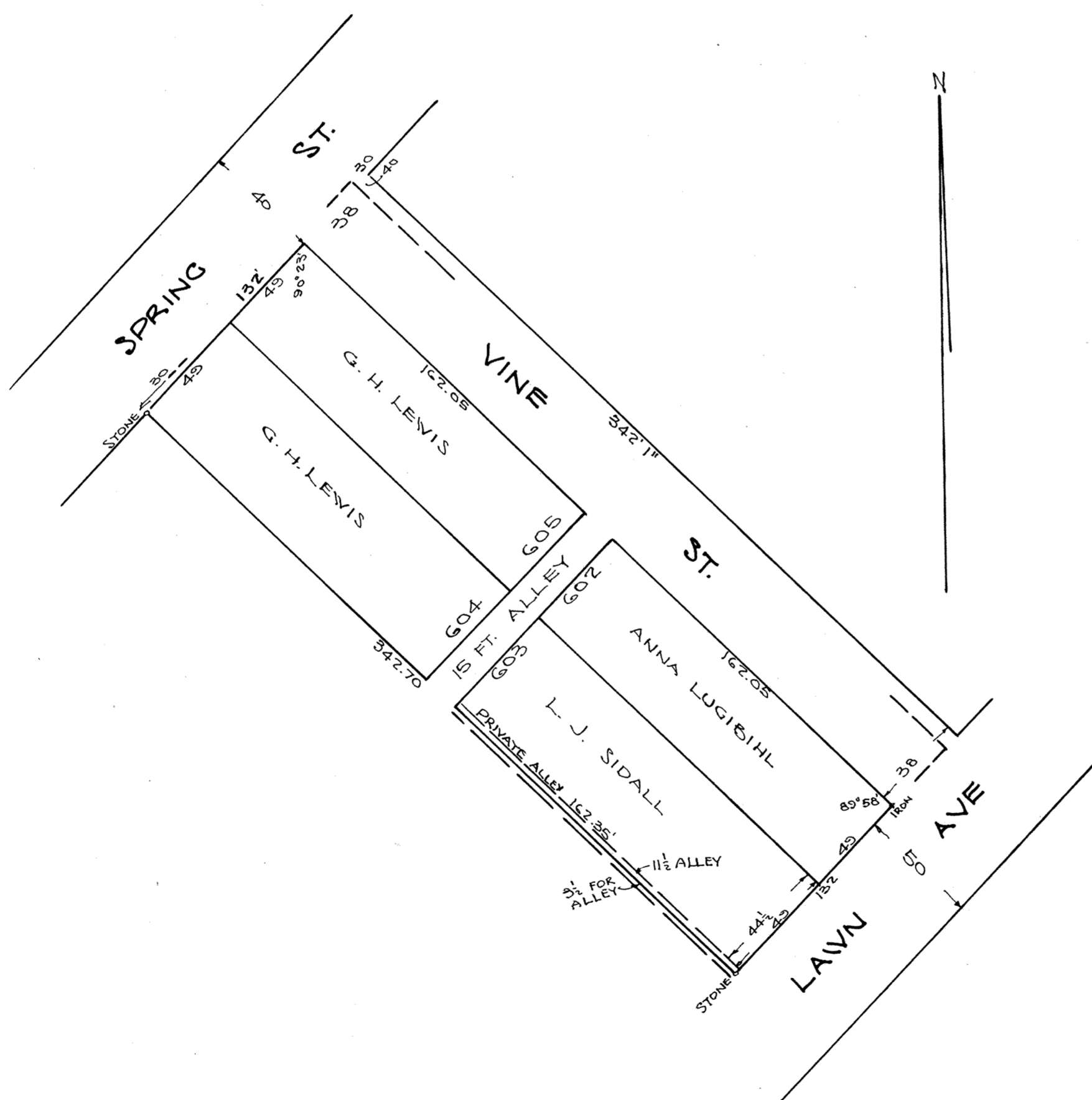
I hereby Certify that the foregoing plat is correctly transcribed.

F. A. Stepleton, Recorder.

I hereby Certify that the above plat is correctly transcribed this the 30th day of June, 1952.

Morgan D. Davis
County Recorder

LEWIS SUB-DIVISION
 OF
 OUT-LOT NO 22
 GODFREYS ADD. TO THE VILLAGE OF
 BLUFFTON, O.



Description:

Being the sub-division of Out Lot No. 22 in Godfrey's Addition To Bluffton, Ohio.
 I Certify the accompanying plat, and the measurements thereupon noted to be correct.
 Bluffton, Ohio, Nov. 20, 1906.

Elmer C. Bolton,
 Civil Eng.

Dedication:

Know all Men by presents, that we G. H. Lewis, L. J. Sidall and Anna Lugibihl owners in fee of the land as shown on the annexed plat do hereby ratify the survey therein given and approve the plan of said plat, and do hereby in pursuance of and as provided by the Statutes of the State of Ohio, and dedicate the Streets and Alleys shown on said plat to public use.

Witness our hands and seals this the 10th day of December A. D. 1906.

Executed in the presence of:

G. H. Lewis	(Seal)
D. C. Bixal.	Elizabeth Lewis (Seal)
Henry L. Roney.	L. J. Siddall (Seal)
Bertha M. Fifer.	Anna Lugibihl. (Seal)

Acknowledgment: State of Ohio, Allen County, SS:

Before me a Notary Public in and for said County, personally appeared G. H. Lewis, Elizabeth Lewis, L. J. Siddall, Anna Lugibihl, and acknowledged the signing and sealing of the foregoing instrument to be their free act and deed.

In Testimony whereof I have hereunto set my hand and official seal this 10th day of December A. D. One thousand Nine Hundred and six 1906.

Henry L Roney.
 Notary Public.

Acceptance: Office of Village Clerk. Bluffton, O. _____ 1906.

I, B. F. Biery, Clerk of the Village of Bluffton, Ohio, hereby certify that on the 1st day of April A. D. 1907 the annexed plat was presented to the Council of said Village, and that at their meeting held on the 1st day of April 1907, the said plat was by said Council Approved and the Clerk ordered to endorse said action upon the plat.

Witness my hand and official seal this the 1st day of April A. D. 1907.

B. F. Biery
 Clerk of the Village of Bluffton, O.

Transferred April 15 1907.

E. C. Akerman. Auditor Allen Co.

Received for Record April 13, 1907.

Recorded April 13, 1907 in Plat Record
 Volume 4 on Page 123.

F. W. Zeits, Recorder of Allen Co.

July, 1913.

I hereby Certify that the foregoing Plat is correctly transcribed.

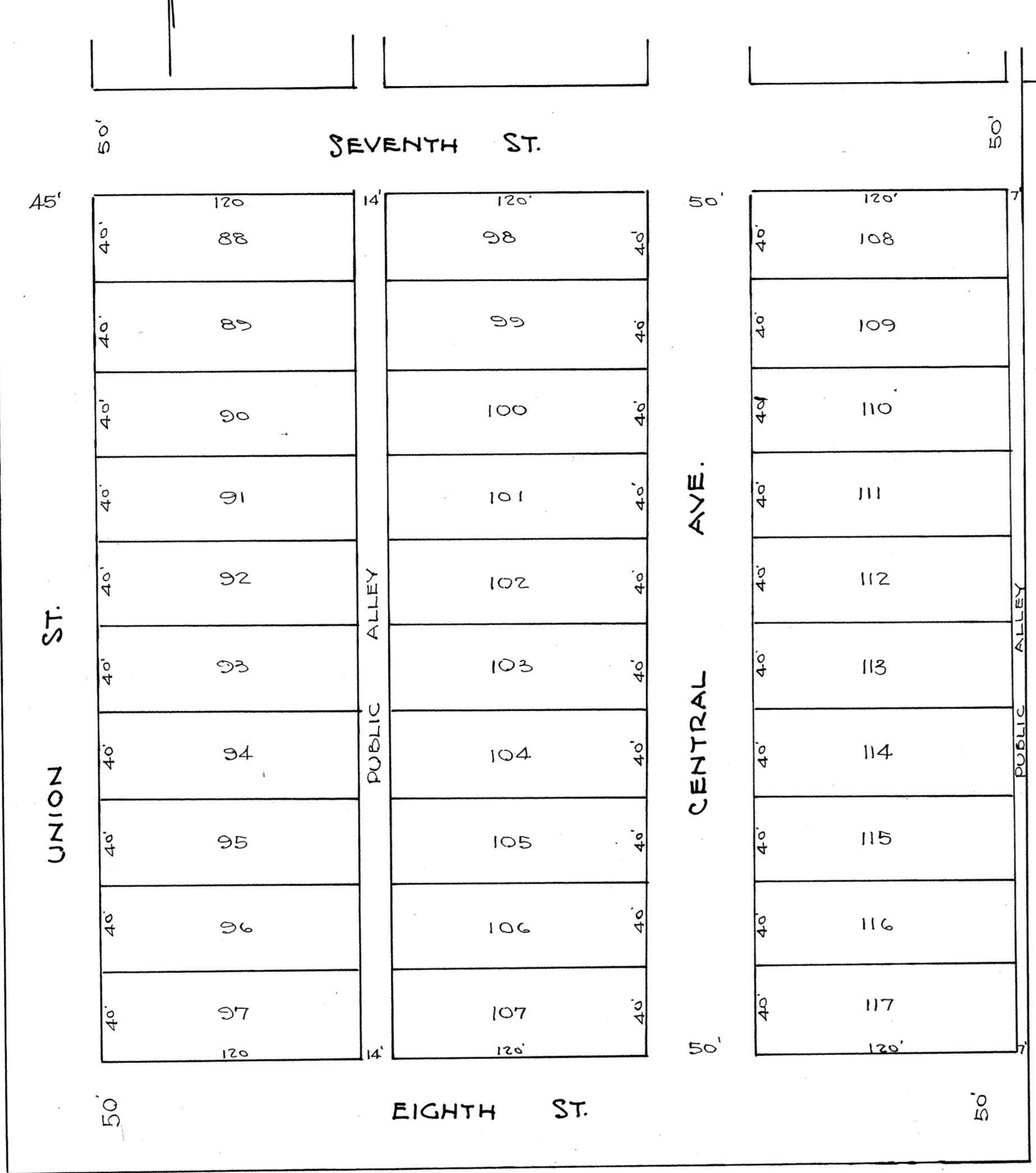
F. A. Stepleton, Recorder.

I hereby Certify that the above plat is correctly transcribed this the 30th day of June, 1952.

Morgan N. Davis
 County Recorder

Lot 113 to 117 inclusive replatted see Plat Book 9 Page 119.
For Ordinance #124-81 to vacate Alley Adj. to Lots 108 thru 112 & 88 thru 107 See Deed
Vol. # 640 Page # 489, Plat Book # 16 Page # 21.

AVONDALE SUB-DIVISION
EXTENDED
PERRY TP.
SCALE: 50' = 1"



AVONDALE SUB-DIVISION - EXTENDED.

Being the S. md pt. of the E. side of the West half of the E. 1/2 of the N. W. 1/4 of Sec. 7 T. 4 S. R. 7 E. Perry Tp. Allen Co. Ohio.

Commencing at a point in the S. E. corner of Avondale 1st Sub-Division Thence South on east line of said tract of land 500 ft. to the South line of Eighth St. Thence west 476 ft. to the west line of said tract of land. Thence North 500 ft. on west line of said tract of land to the S. W. cor. of said Avondale 1st Sub-Division. Thence East on said South line 476 ft. to the place of beginning containing 5.46 ac. of land.

I, J. C. Linneman do hereby acknowledge the authorization of the accompanying Plat and therewith deed and bequeath all lands or strips of lands lying in the streets and Public Alleys shown on the above plat to the public for public use to take effect on and after this 18th day of April, A. D. 1907.

Signed J. C. Linneman.

State of Ohio,
Allen County SS:

Before me, personally appeared J. C. Linneman who acknowledged the signing of the foregoing dedication of land.

C. H. Folsom,
Notary Public.

April 18th, 1907.

Transferred April 22 1907.

E. C. Akerman,
Auditor.

J. W. Douglass,
Deputy.

Received for Record April 24, 1907 at 9 A. M.
Recorded April 24, 1907.

F. W. Zeits, Recorder.

July, 1913.

I hereby Certify that the foregoing Plat is correctly transcribed.

F. A. Stepleton, Recorder.

I hereby Certify that the above plat is correctly transcribed this the 30th day of June, 1952.

Morgan N. Davis
County Recorder

For Ordinance #2-82 to Vacate Alley Between
 Lots 48 thru 63 Sec Deed Vol. #643 Page #380. Plat 125
 Book #16 Page #98.

NORVAL HEIGHTS
 SUB-DIVISION
 EXTENDED

NORVAL HEIGHTS Sub-Division EXTENDED.

Being a sub-division of the Md. pt. of the West part of the N. W. $\frac{1}{4}$ of
 Sec. 7 T. 4 S. R. 7 E.

Commencing at the S. E. corner of Norval Heights 1st Sub-Division, thence
 South 450 ft. on said East line of said tract to the South line of 7th
 St. thence West 496 ft. to Sec. line Thence North 450 ft. on said line
 to the S. W. corner of said Norval Heights 1st Sub-Division. Thence East
 on the South line of Sixth St. 496' 8" to the place of beginning containing
 5. 13/100 Acres.

Dedication.

I, J. C. Linneman hereby acknowledge the authorization of the foregoing
 Plat of land and herewith deed and bequeath all land or strips of land lying
 in the Streets and Alleys shown on the above plat to the public for public use.

Signed by J. C. Linneman

State of Ohio,
 Allen Co. SS:

On this seventh day of May 1907, personally appeared J. C.
 Linneman and acknowledged the signing of the foregoing Plat and dedication.

Signed by C. H. Folsom.

Notary Public for Allen Co. O.

Transferred May 15 1907.

E. C. Akerman, Auditor.

Stephen Kaliher, Deputy.

Received for record May 15 at 8 A. M. 1907.
 Recorded May 15, 1907.

F. W. Zeits, Recorder.

July, 1913.

I hereby Certify that the foregoing Plat is correctly transcribed.

F. A. Stepleton, Recorder.

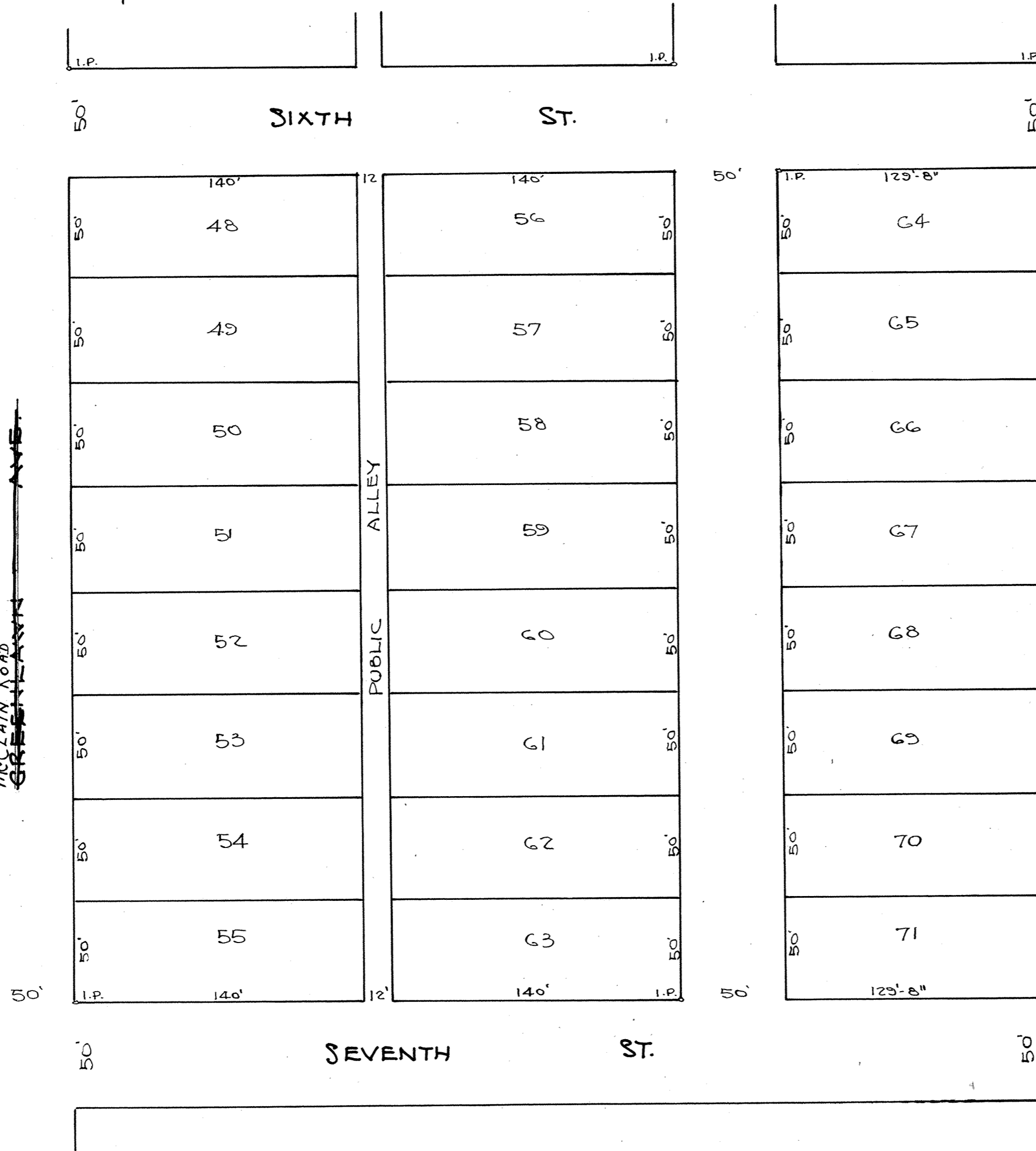
I hereby Certify that the above plat is correctly transcribed this the
 30th day of June, 1952.

Morgan D. Davis
 County Recorder

N
 SCALE: 50 FT. = 1 IN

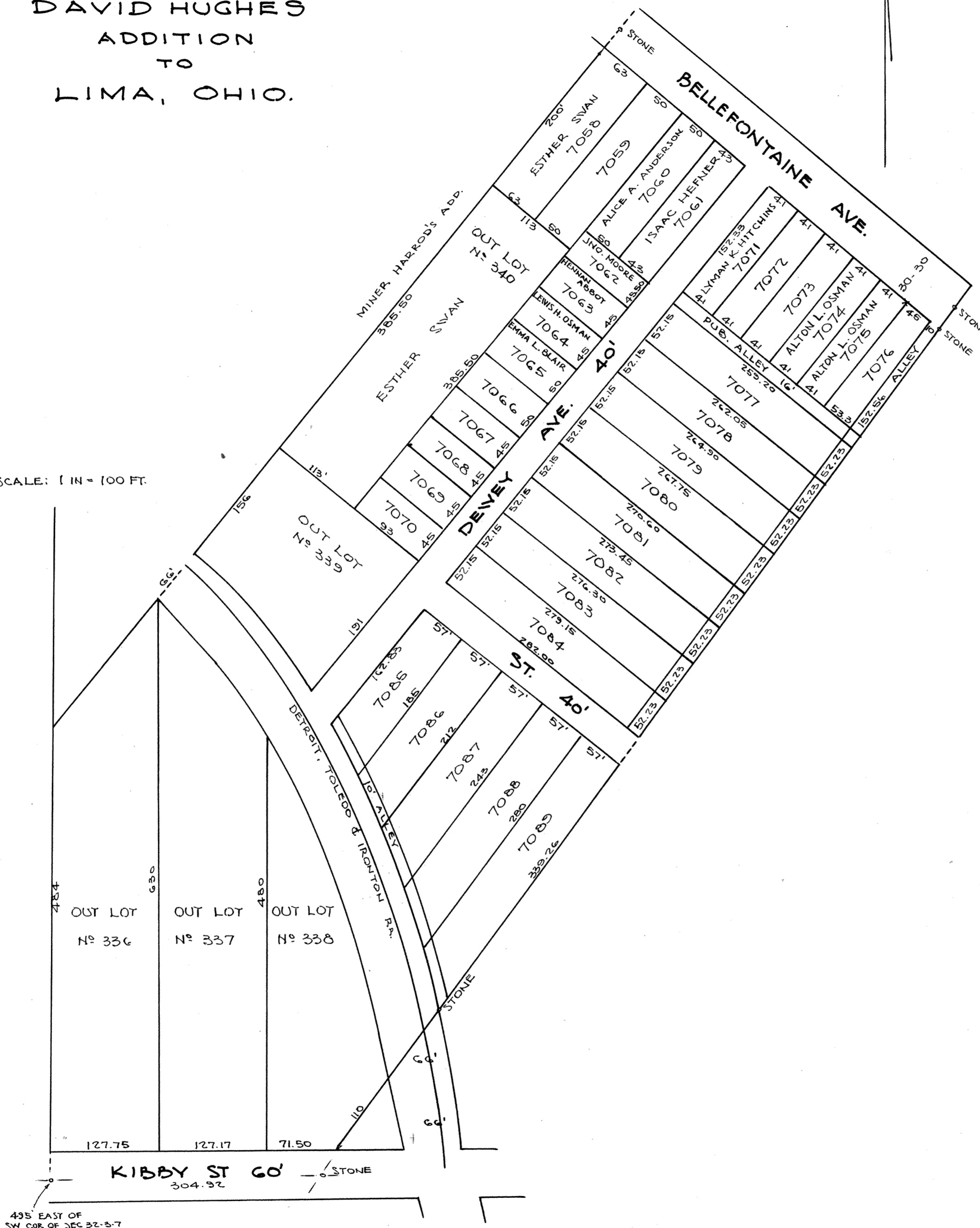
For Ord. # 75-69 to change name of
 GREENLAWN AVE to McCLAIN RD.
 See Deed Vol. # 488 Pg # 307

McCLAIN ROAD
~~GREENLAWN AVE~~



DAVID HUGHES
ADDITION
TO
LIMA, OHIO.

SCALE: 1 IN = 100 FT.



435' EAST OF
SW COR. OF SEC 32-5-7

Agreement as to Set-Back
Restrictions See Deed Vol # 674 ps # 252

David Hughes Addition to Lima, Ohio is laid out on Part of
the S. W. $\frac{1}{4}$ of Section 32 Town 3 South Range 7 East, Allen Co. Ohio.

Beginning at a stone on the South line of said Section & in the center of
Kibby St. 495 ft. East of the S. W. cor. of said Sec. 32 Thence North
parallel with the west line of said section 514 ft. to the South corner
of Minor Harrod's land, Thence North 39° 30' East along the East line
of said Harrod's land to the center of the Bellefontaine Rd. Thence S.
50° 37' E. along the center of said road 494.36/ ft. to a stone at the
N. W. corner of Collins Add. Thence S. 35° 37' West along the west
line of said Collins Add. to a stone on the South line of said Section
32 and in the center of Kibby St. Thence West on the South line of said
Section 304-92/ ft. to the place of beginning. Containing 14-7/10
Acres, exclusive of the D. T. & I. R. R. grounds, the size of each lot,
width of each Street and alley and the location of Corner Stone are all
shown on the map.

March 31, 1906.

R. H. Gamble, Civil Eng.

Dedication:

Know all Men by these Presents, that we David Hughes,
Esther Swan, Alice M. Anderson, Isaac Hefner, Lyman K. Hitchen,
Alton M. Osman, Lewid H. Osman, John Moore, Hannah M. Abbott, Emma
L. Blair & E. Gardner, Proprietor of David Hughes Addn to Lima, O.
hereby dedicate to the public for public highway purposes all lands
designated on the within map as streets & alleys, and declare the
same to be our free act and deed. In Testimony whereof we have hereunto
set our hands and seal this _____ day of _____ 1907.

Signed in presence of:

Mary Hughes
J. C. Smith,
O. W. Smith.

David Hughes. Bert Blair
Edward Gardner. Lyman H. Hitchen.
Alton L. Osman. Alice A. Anderson.
Lewis H. Osman. Esther Swan.
F. J. Ransbottom.

Acknowledgment:

Before me a Notary Public in and for said County, personally
appeared the above named David Hughes, Esther Swan, Alice M. Anderson, Isaac
Hefner, Lyman K. Hitchen, Alton M. Osman, Lewis H. Osman, John Moore, Hannah
M. Abbott, Emma L. Blair, who acknowledged the signing of the foregoing instrument
to be their free act and deed.

In witness whereof, I have hereunto set my hand and official Seal this
ninth day of April 1906.

(Seal) O. W. Smith, Notary Public, Allen Co. Ohio.

I, O. J. Rose, Clerk of the Council of the City of Lima, O. do hereby certify
that the first plat os David Hughes Addition to the City of Lima, O. has been
accepted by a resolution of Council adopted May 30, 1907.

O. J. Rose, Clerk. Approved. Jno. K. Brice City Eng.

Transferred May 22, 1907.
E. C. Akerman, Auditor.
J. W. Douglass, Deputy.

Received for record May 22nd, 1907 at 4 P. M.
Recorded May 22nd, 1907.

F. W. Zeits, Recorder.

July, 1913.

I hereby Certify that the foregoing plat is correctly transcribed.

F. A. Stepleton, Recorder.

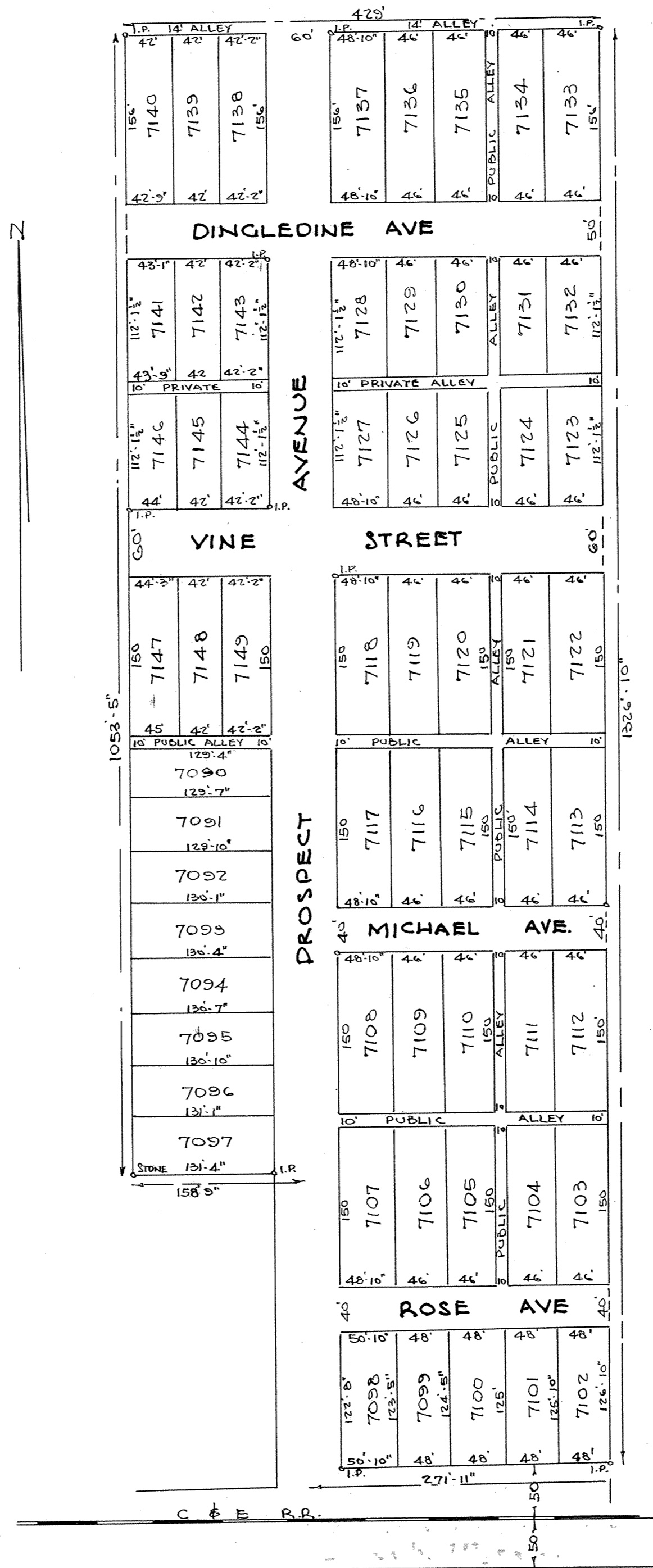
I hereby Certify that the above plat is correctly transcribed this the
30th day of June, 1952.

Morgan N. Davis
County Recorder

PLAT OF
MICHAELS 4TH ADD.
TO THE CITY OF
LIMA, O.

FOR RE-SUBDIVISION OF LOTS SEE PLAT BOOK G, PAGE 1

*For vacation of certain public
ally along 7117-7116-7115-7120-7119
7118- See Deed Vol. # 389 Pg. # 636.*



Plat of Michaels Fourth Add. to the City of Lima, O.

Description: Being a part of the middle part of the north east quarter of Sec. 6 T. 4 S. R. 7 E. Allen County Ohio, More particularly described as follows: The South part of Lot 44 T. Commencing at an iron pipe monument in the S. E. Cor. of said Lot 44 T. Thence west 271 ft. 11 inches on the North line of the right of way of the C. & E. R. R. Co. to a stone (Being the S. E. Cor. of Lot 33 T.) Thence North 265' 8" on East line of said lot 33 T. to an iron pipe, Thence West 158' 9" to a stone in the S.W. cor. of Lot 43 T. Thence North 1053' 5" on west line of L. 44 T. to the S. W. corner of Michaels 3rd Add. Thence East 429 ft. on the South line of an alley of Michaels 3rd Add. to an Iron Pipe. Thence South 1326 feet 10 inches on the East line of said lot 44 T to the place of beginning, Containing 12.05 Acres. The size of all lots streets and alleys, are shown on plat.

Dedication: I, N. L. Michael, hereby acknowledge the authorization of and Ownership of the foregoing plat of land, and herewith deed and bequeath all land or strips of land, lying in the streets and public Alleys, shown on the above plat, to the public for public use of the City of Lima.
Signed this 1st day of May 1907.

In Presence of A. B. Chenoweth. N. L. Michael.
Eugene T. Lippincott.

State of Ohio,
Allen County, SS:

On this 1st. day of May 1907 A. D. personally appeared N. L. Michael of the City of Lima, Ohio and acknowledged the signing of the foregoing plat and Dedication of Land to the City of Lima, Ohio.

E. T. Lippincott, Notary Public for Allen County.

City Engineers Certificate.

I hereby Certify that the streets and Public Alleys on the above plat are in conformity with the adjacent Streets and Alleys.

Signed by John K. Brice, City Civil Engineer.

City Clerk Certificate.

I, O. J. Rose, City Clerk do hereby certify that this plat of N. L. Michaels Fourth Addition to the City of Lima, has been accepted by resolution of Council May 20, 1907.

Signed, O. J. Rose, Clerk.

County Auditor Certificate.

Transverred July 11, 1907.

E. C. Ackerman, Auditor.
J. W. Douglas, Deputy Aud.

Co. Recorder's Certificate.

Received for Record July 11, 1907 - 2 P. M.
Recorded July 11, 1907.

F. W. Zeits, Recorder.

July 1913.

I hereby Certify that the foregoing Plat is correctly transcribed.

F. A. Stepleton, Recorder.


*For Ord. # 61-78 To Vacate Rose Street Between Lots
7098 thru 7107 & Pt Alley Between 7105-7104 See Deed
Vol. # 602 Page 878 Plat Book 14 Page # 158.*

*For Ord # 62-85 To Vacate Public Alley Between Lots
7103 thru 7112 See Deed Vol. 674 pg 254 - Plat Book 16 pg 157*

I hereby Certify that the above plat is correctly transcribed this the 30th day of June, 1952.

Morgan H. Davis
County Recorder

THE LIMA DRILLING CO'S ADDITION



For Ordinance #134-49 To vacate ALLEY between Lots 7218-19 & 7242-43 & 7250-59 & 7282-7283 See Deed Vol. # 308 Page # 551
For Ordinance #158-67 to vacate alley between lots 7211 & 7250 thru lots 7218 & 7243. See Deed Vol. # 478 Page # 523. Plat Book # 11 Page # 122.
For ordinance to vacate alley along 7206-7-8-9-10-11-12-13-14-15 See Deed Vol. # 423 Page 681.
For ordinance # 73-64 to correct description on previous ordinance see Deed Vol. # 33 Page 635
For ordinance # 231-67 to vacate alley between lots 7288 & 7299. See Deed Vol. # 474 Page # 20 Plat Book # 11 Page # 123.
For ordinance # 148-687 to vacate alley adj. to lots 7201-2-3-4 & 7251 See Deed Vol. # 480 Page # 887 Plat Book # 11 Page # 147.
For Ordinance # 158-72 to vacate alley adj. to lots 7299-300-1-2-3-4-5-6-7298-97-96-95-94-93-92-91-7330 7329-7328-7327-7326-7325-7324-7323-7322-7321-7320-7319-7318-17-16-15 See Deed Vol. # 526 Page # 605 Plat Book # 12 Page # 152.

For Ordinance # 157-84 to vacate alley adj. to lots # 7229-28-27-26-25-24-23-22-21-20-19 # 7243-42-41-40-39-38-37-36-35-34-33-32 # 7269-68-67-66-65-64-63-62-61-60-59 # 7289-88-87-86-85-84-83 # 7292-91-90-89-88-87-86-85-84-83-82-81 See Deed Vol 724 Page 64 See plat Book # 17 Page # 175

For Ordinance # 121-01 to vacate Alley on lots 7229, 7230, 7231, 7232, 7233 See Deed Vol 888, Pa 61

Description: The Lima Drilling Company's Addition to Lima is laid out on the North & West part of the W. 1/2 of the N. W. 1/4 of Sec. 5 T. 4 S. R. 7 E. Allen County, bounded & described as follows: Beginning at a stone at the N. W. corner of Section 5 which is at the intersections of the Center Lines of Kibby & Sugar Streets Thence South on the West line of said 1/4 Section and along the center line of Sugar St. 2278.50 feet to the North line of the Chicago & Erie R. R. Grounds, Thence East on the North line of said R. R. ground 185 ft. Thence North parallel with the West line of said N. W. 1/4 Sec. 5 1122 ft. to the South line of Dingleline Ave., Thence East parallel with the North line of said 1/4 Section to the East line of the D. T. & I. R. R. Thence South 16 ft.. Thence North on said line which is the center line of Mandeville Ave., to the Center of Kibby St. Thence west on the Center line of Kibby St. to the place of beginning Containing 40.20 Acres. The size of each Lot, width of each Street and alley and the location of each monument are all shown on the map.

I Certify the foregoing map & description to be correct. July 12, 1907.

R. H. Gamble, Civil Eng. Lima, O.

Dedication: By The Lima Drilling Company incorporated under the laws of the State of Ohio. Known all Men by these Presents, that we, H. M. Ernst Pres. John Troy, Secretary and W. E. Mandeville Treas. of the Lima Drilling Company an incorporated company. proprietor of the Lima Drilling Co. Addition to Lima, O. do hereby dedicate to the public for public high way purposes, all grounds designated on the within Map of said Addition as Streets & Alleys and declare the same to be our free act and deed. In Witness whereof we have hereunto set our hands and seals this 15th day of July.

Signed in Presence of:

J. H. Thompson.) Two Witnesses. H. M. Ernst. (Seal)
W. L. Felton.) John Troy (Seal)
W. H. Mandeville (Seal)

Acknowledgment. State of New York, Callararigin County, SS:

Before me, a Notary Public in and for said County personally appeared the above named H. M. Ernst, John Troy, and W. H. Mandeville who acknowledged the signing of the foregoing instrument to be their free act and deed.

In Testimony whereof I have hereunto set my hand and Notarial Seal this 15th day of July 1907.

Joseph H. Thompson.

Approved.- Jno. K. Brice City Eng.

I, O. J. Rose, Clerk of Council of the City of Lima, Ohio, do hereby certify that this plat has been accepted by a resolution adopted by the City Council on the 15th day of July 1907.

O. J. Rose, Clerk.

Transferred July 18, 1907.

E. C. Akerman, Aud.
J. W. Douglass, Deputy.

Received for Record July 19th 1907 at 10 A. M.
Recorded July 19th 1907.

F. W. Zeits, Recorder.

July, 1913.

I hereby Certify that the foregoing Plat is correctly transcribed.

F. A. Stepleton, Recorder.

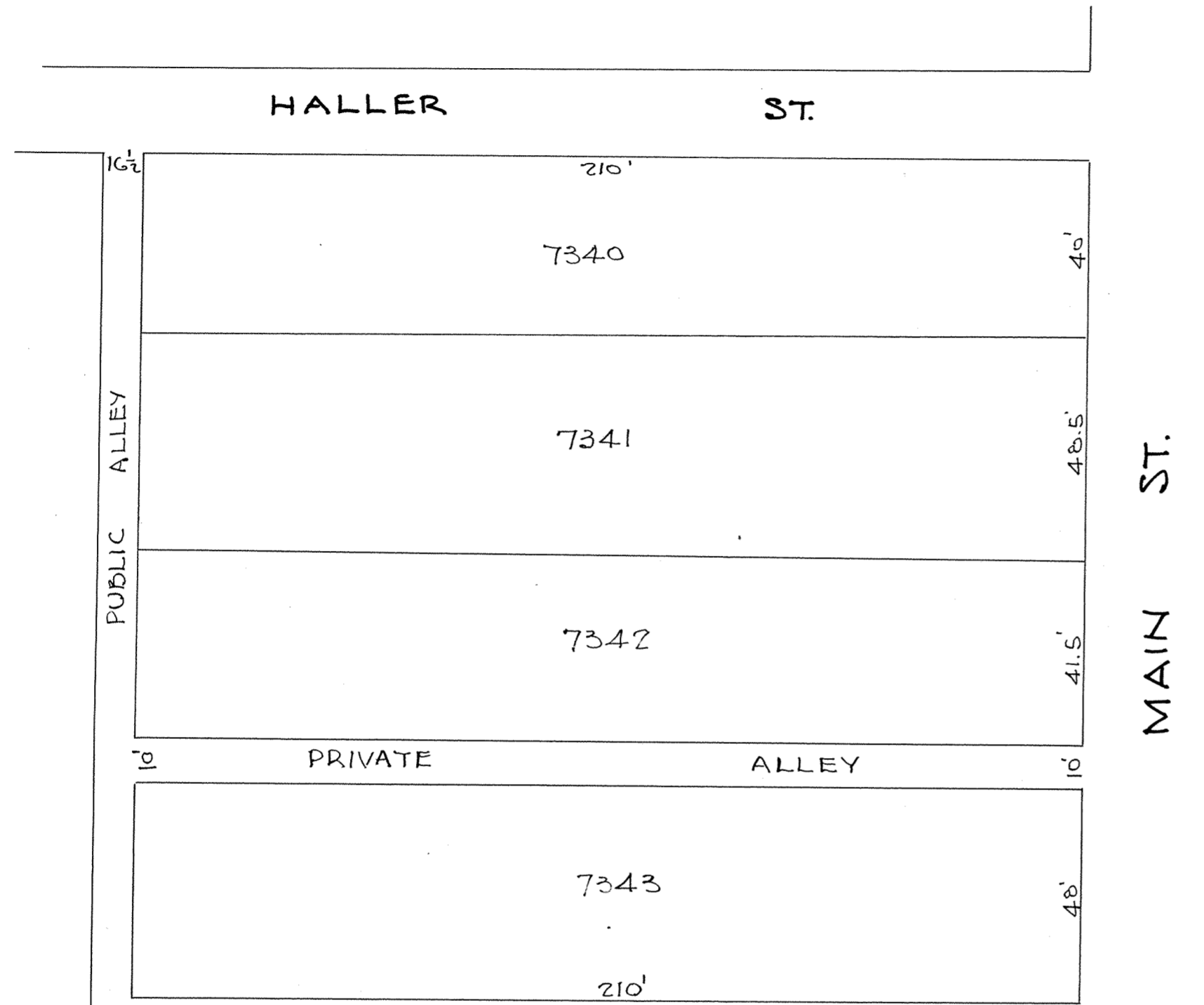
REFERENCE NOTE:

Lots 7150 to 7170 inclusive have been replatted-see Wildwood Addn. Plat Book 3 Page 328.

I hereby Certify that the above plat is correctly transcribed this the 30th day of June, 1952.

Morgan N. Davis
County Recorder

PLAT OF
J. M. DIMOND'S SUB-DIV.
PT. O. L. 106
TO THE CITY OF
LIMA



Plat of J. M. Dimonds Sub-Division Pt. O. L. 106 to the City of Lima, O.

Approved. J. K. Brice, City Civil Eng.

Clerks Certificate.

I, O. J. Rose, Clerk of the Council of the City of Lima, O. do hereby certify that the plat of John M. Dimonds Addition to the City of Lima has been duly accepted by resolution of Council adopted May 20, 1907.

O. J. Rose,
City Clerk.

Transferred, Aug. 5, 1907.

E. C. Akerman, Auditor.

Received for Record Oct. 31st 1907 at 2 P. M.

Recorded Oct. 31st 1907.

F. W. Zeits, Recorder.

July, 1913.

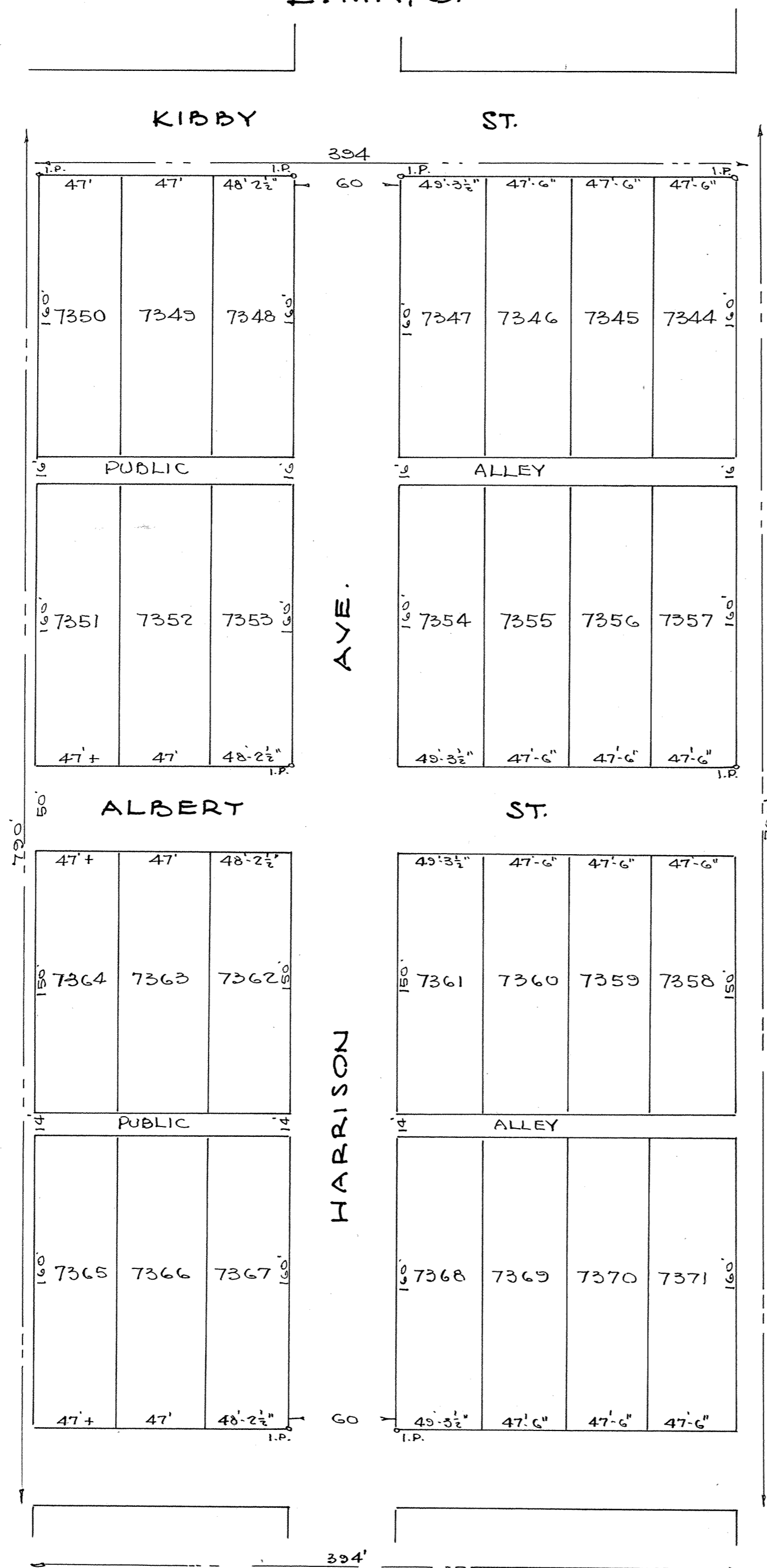
I hereby Certify that the foregoing Plat is correctly transcribed.

F. A. Stepleton, Recorder.

I hereby Certify that the above plat is correctly transcribed this the 30th day of June, 1952.

Morgan N. Davis
County Recorder

PLAT OF
CLARA J. BROTHERTON'S
FIFTH ADD.
TO THE CITY OF
LIMA, O.



Plat of Clara J. Brotherton Fifth Add. to the City of Lima, Ohio.

Description: Being a subdivision of the North pt. of Lot 43 T. Situated in the North part of the West part of the E. $\frac{1}{2}$ of the North East Quarter of Section Six (6) Township 4 South, Range 7 East, more particularly described as follows:

Beginning at a stake in the N. W. cor. of said west pt. of E. $\frac{1}{2}$ N. E. $\frac{1}{4}$ of said Section Thence South from center of Kibby St. 790 ft. on west line of said lot 43 T. to south line of Franklin St., Then East on S. line of Franklin St. 394 ft. to East line of said Lot 43 T. Thence North on said East line 790 ft. to Center of Kibby St. Thence West on Center line of Kibby St. 394 ft. to the place of beginning, Containing 7.12 Acres.

Note: The size of all lots Streets and Alleys are shown on the Plat, Street Intersection and boundaries are marked by 2" iron pipe.

Dedication: I, Clara J. Brotherton hereby acknowledge the authorization of and ownership of the foregoing plat of land (and herewith deed and bequeath all lands) or strips of land lying in the Streets and Public Alleys Shown on the above plat, to the public for Public use of the City of Lima, Ohio.

Cloyd Brotherton.) Witness.
Jane Furman.) Signed Clara J. Brotherton.

State of Ohio,
Allen Co. SS:

On this 19th day of April A. D. 1907, personally appeared Clara J. Brotherton of the City of Lima, Ohio, and acknowledge the signing of the foregoing plat and Dedication of land to the City of Lima, O.

Signed by Cloyd J. Brotherton.
Notary Public for Allen Co. Ohio.

City Engineers Certificate.

I hereby Certify that the Streets and Public Alleys on the above plat are in conformity with the adjacent Streets & Alleys.

Signed by Jno. K. Brice,
City Civil Eng.

City Clerks Certificate.

This is to Certify that this Plat of Clara J. Brotherton 5th Add. has been accepted by resolution of Council adopted May 20, 1907.

Signed by O. J. Rose.

Transferred Aug. 8, 1907.
E. C. Akerman, Auditor.
J. W. Douglass, Deputy.

Received for Record August 8th 1907, at 3 o'clock P. M.
Recorded August 8th 1907.

F. W. Zeits, Recorder.

July, 1913.

I hereby Certify that the foregoing Plat is correctly transcribed.

F. A. Stepleton, Recorder.

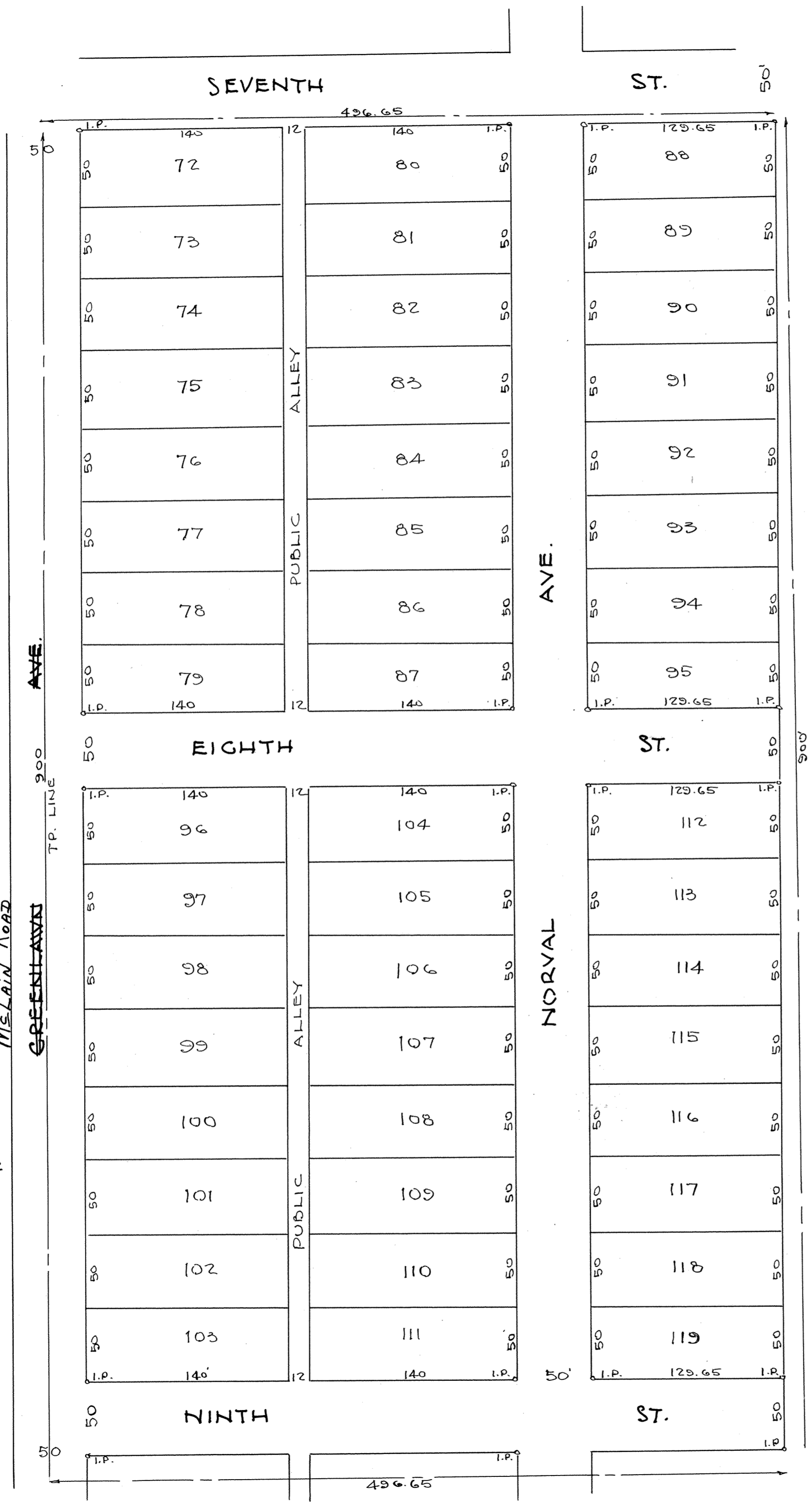
I hereby Certify that the above plat is correctly transcribed this the 30th day of June, 1952.

Morgan D. Davis
County Recorder

For Ordinance #2-82 to vacate ^{pt} Alley Between Lots 72 thru 76
And 80 thru 84 See Deed Vol. #643 Page #380 Plat Book #16
Page #38, Also Alley Between 96 thru 111.

PLAT OF LINNEMAN'S
2ND SUB-DIV.
NORVAL HEIGHTS ADD. EXTENDED
PERRY TP.

For ORD. #75-69 to change
name of GREENLAWN AVE
to McCLAIN RD.
SEE DEED VOL #488 Pg. #307



J. C. Linneman 2nd Sub-Division of Norval Heights Add. Extended is laid out in the west part of the North west quarter of Sec. 7 T. 4 S. R. 7 E. Perry Twp. Allen. Co. Ohio. Bounded and described as follows:

Beginning at a point in the center of the Twp. Road where it intersects the South line of Seventh St. Thence South on center line of said Twp. Road 900 ft. to the South line of 9th St. Thence East on South line of Ninth St. 496.65 ft. to the East line of tract Thence North on said East line 900 ft. to the South line of 7th St. Thence west on South line of 7th St. 496.65 ft. to the place of beginning, Containing 10.267- Acres.

Iron Pipe Monuments indicate all street intersections and boundary lines, and are shown on the plat thus . I. P.

S. W. Funk C. E.

Dedication:

I, J. C. Linneman hereby acknowledge the Ownership of the land and the Accompanying plat and herewith Deed and Bequeath all land lying in the Streets and Public Alleys to the Public for public use. Signed this 8th day of August A. D. 1907.

Witness) C. H. Folsom.
) A. C. Lutz.

J. C. Linneman.

State of Ohio,
Allen Co. SS:

On this _____ day of _____ A. D. 1907, personally appeared J. C. Linneman, Resident of Shawnee Tp. Allen Co. Ohio and acknowledged the signing of the foregoing Plat and Dedication of land to the Public. Signed this 8th day of August 1907.

C. H. Folsom.
Notary Public, Allen Co. Ohio.

Transferred Aug. 14, 1907.

E. C. Akerman, Auditor.
J. W. Douglass, Deputy.

Received August 14th 1907 at 10 A. M.
Recorded August 14th 1907.

F. W. Zeits, Recorder.

August 1913.

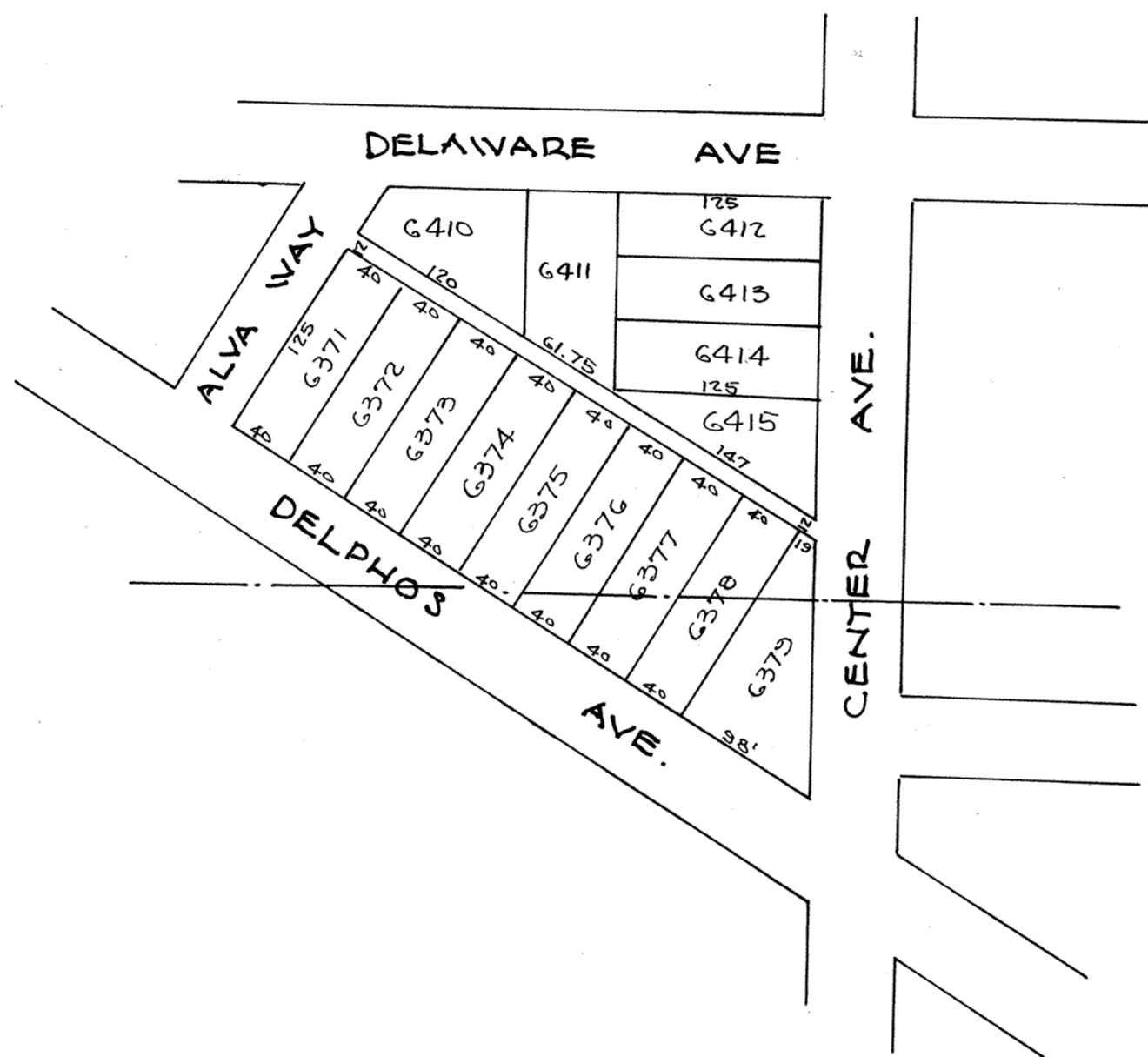
I hereby Certify that the foregoing plat is correctly transcribed.

F. A. Stepleton, Recorder.

I hereby Certify that the above plat is correctly transcribed this the 30th day of June, 1952.

Morgan N. Davis
County Recorder

SUB-DIVISION
 LOTS 6411 - 6415
 OF
 HOMEWOOD ADDITION
 GERMAN TP.



FOR ENTIRE PLAT OF HOMEWOOD OF WHICH THIS IS A PART, SEE
 ALLEN COUNTY RECORDS OF PLATS, VOL 3, PAGE 242

The above is a correct plat of a re-arrangement of Lots Nos. 6411, 6412, 6413, 6414 and 6415 of Homewood Sub-division in German Tp. Allen County, Ohio.

Know all men by these presents that Samuel McCain and Martha S. McCain of the City of Pittsburgh, Pa. by their attorney in fact W. H. McCain do hereby declare the above to be an amended plat of a part of Homewood sub-division situated in German Tp. Allen County, Ohio and Recorded in Vol. 3 Page 242 of plats of said County.

In Witness Whereof the said Samuel McCain and Martha S. McCain by their attorney in fact W. H. McCain have hereunto set their hands this 28th day of February 1908.

Samuel McCain.
 Martha S. McCain.

By W. H. McCain.
 Their Attorney in fact.

State of Ohio,
 Licking Co. SS:

Be It Remembered that on this 28th day of Feb. A. D. 1908 personally appeared before me, the undersigned a Notary Public in and for said County Samuel McCain and Martha S. McCain by W. H. McCain their attorney in fact the signers and Dedication in the foregoing instrument and acknowledged the signing of the same to be their Voluntary act and deed.

In Witness Whereof I have hereunto set my hand and official seal the day and year aforesaid.

C. R. McCain,
 Notary Public.

My Commission expires Feb. 8, 1909.

Transfer Not Necessary.

E. C. Akerman, Auditor.
 J. W. Douglas, Deputy.

Received for record Feby. 29, 1908 at 11 A. M.
 Recorded Feby. 29, 1908.

F. W. Zeits, Recorder.

Aug. 1913.

I hereby certify that the foregoing plat is correctly transcribed.

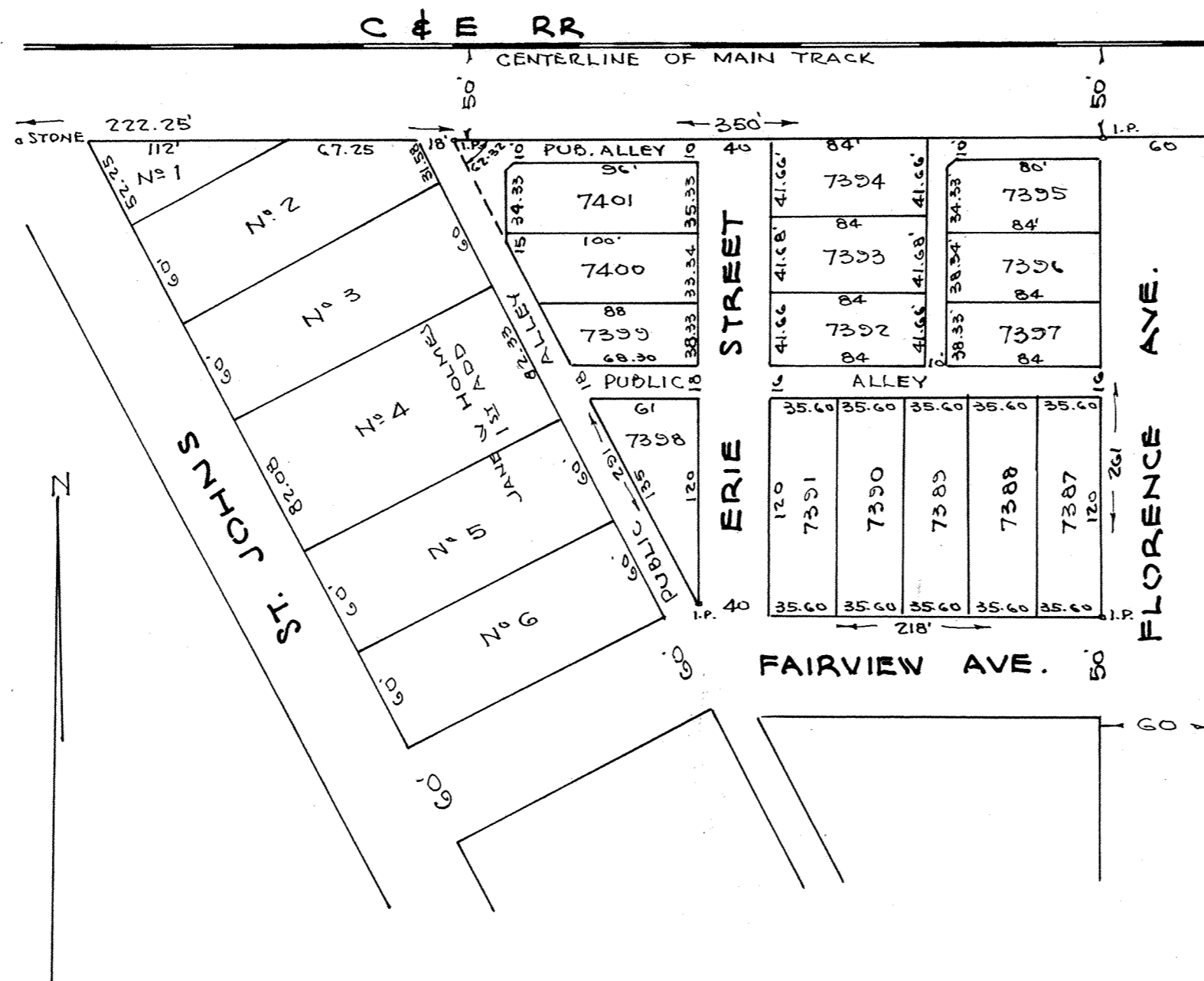
F. A. Stepleton, Recorder.

I hereby Certify that the above plat is correctly transcribed this the 30th day of June, 1952.

Morgan H. Davis
 County Recorder

PLAT OF
BALLINGER-WEBB SUB-DIV.
LOTS 1 & 2
J.W. HOLMES 2ND ADDN.

FOR ORDINANCE #219-72 TO VACATE AN EAST-WEST PUBLIC ALLEY
BETWEEN ERIE ST. & N-S ALLEY RUNNING PARALLEL WITH ST. JOHNS
AVE. BETWEEN LOT 7398 & 7399 SEE DEED VOL. #529 PAGE #449
PLAT BOOK #12 PAGE #170.



FOR ORD. #62-85 TO VACATE ALLEY
BETWEEN LOTS 7392 thru 7397 SEE
DEED VOL 674-Pg 254 - PLAT BOOK 14 pg 157

Ballinger-Webb Sub-Division of Lots No. 1 & 2 in Jane W. Holmes 2nd Add. to Lima, O. in the N. pt. N. W. $\frac{1}{4}$ of the S. E. $\frac{1}{4}$ of Sec. 6 T. 4 S. R. 7 E.

Boundary Beginning at an iron pipe, on the south line of the C. & E. R. R. right-of-way and 222.25' ft. east of the center line of St. Johns Ave. Thence southerly at an angle with the south line of the C. & E. R. R. right of way of $62^{\circ} 32'$ - 291 ft. to an iron pipe on the East line of Public Alley and the north line of Fairview Ave. Thence East on the North line of said Fairview Ave. 218 ft. to an iron pipe thence north on west line of Florence Ave. 261 ft. to an iron pipe on South line of Erie Rt. of way, Thence west on south line of Erie right-of-way 350' to the place of beginning, containing 74.124 sq. ft. of land.

Iron pipe monuments are driven in at all property, boundary lines and street intersections.

S. W. Funk C. E. June 15, 1907.

Dedication: We A.W. Ballinger and E. D. Webb owners of the accompanying plat of land, Hereby approve the survey and accept the plan of said plat as shown and as provided by the Statutes of the State of Ohio, Dedicate the streets and Public Alleys and corners thrown into the alleys for convenience to the public for public use.

Signed this 5th day of July A. D. 1907.

Signed in presence of: J. G. Hersh.
J. B. Ridenour.

A. W. Ballinger.
E. D. Webb.

State of Ohio, Allen Co. SS:

Before me a Notary Public in and for said County, Personally appeared A. W. Ballinger and E. D. Webb of the City of Lima, O. and acknowledged the signing of the foregoing instrument to be their free act and deed, in testimony whereof I set my hand and official seal this 5th day of July A. D. 1907.

J. G. Hersh.

City Engineer's Certificate. I have examined the plat and hereby certify that the Streets & Alleys of the Ballinger Webb Sub. Div. of Lots No. 2 x 3 in Holmes 2nd Addn. conform with the adjacent streets and alleys.

Jno. K. Brice, City Civil Eng.

City Clerks Certificate:

I, O. J. Rose, Clerk of the Council of the City of Lima, O. do hereby certify that this plat was duly accepted by resolution of Council adopted Oct. 7, 1907.

O. J. Rose, City Clerk.

Auditor. Transferred Oct. 10, 1907.

E. C. Akerman Aud.
Stephen Kaliher, Deputy.

Received for Record Oct. 11, 1907 at 1 P. M.
Recorded Oct. 11th, 1907.

F. W. Zeits, Recorder.

August 1913.

I hereby Certify that the foregoing Plat is correctly transcribed.

F. A. Stepleton, Recorder.

I hereby certify that the above plat is correctly transcribed this the 30th day of June, 1952.

Morgan D. Davis
County Recorder

CRITES & MELL
MIDWAY ADDN.
TO THE
CITY OF LIMA



Crites & Mell Midway Addition to the City of Lima.

This addition is laid out in the South East and South West quarter of Sec. 25 Town 3 South of Range 6 East, Beginning at a point on the South line of said Sec. 25 3 rods west of a stone at the S. E. cor. of said South West quarter of Sec. 25. Thence north parallel with the East line of said Quarter Section 15.81 Ch. to the Center of the Lima & Delphos Road (counting said road 50 ft. wide). Thence in a South easterly direction along the Center line of said road to the west line of Frank Palsers Addn. Thence South along the west line of Palsers Addn. 6.35 ch. to an iron bar on the south line of said Sec. 25 which is also the S. W. cor. of said Palsers Addn. thence west on the South line of said Sec. 25, 15.01 ch. to the place of beginning (excepting therefrom a 49 ft. lot in the N. W. Cor.) Containing 16.63 Acres of land.

The Size of all lots, streets and alleys are shown on the accompanying plat All streets and Alleys as shown by this plat are Dedicated to the City of Lima, O. to be used as such, except the private alley, adjoining the lots South of Brice Ave. which is for the use of all lots abutting on Brice Ave.

State of Ohio, Allen Co. SS: C. D. Crites.

Personally appeared before me a Notary Public in and for said County C. D. Crites, the owner of all property in said plat and acknowledged the execution of the same to be his voluntary act and deed for the uses and purposes as shown therein.

In Witness Whereof I have hereunto set my hand and seal this 18th day of March 1907.

Approved: J. K. Brice, City Eng. W. T. Copeland, Notary Public, Allen Co. O.

I, O. J. Rose Clerk of the Council of the City of Lima, Ohio, do hereby certify that this addition has been accepted by a resolution adopted by Council April 1, 1907.

O. J. Rose, W Clerk.

Transferred April 10, 1907. E. C. Akerman Auditor. J. W. Douglass, Deputy.

Filed Oct. 26, 1907 at 9 o'clock A. M. Recorded Oct. 26 1907.

F. W. Zeits, Recorder.

August 1913.

I hereby Certify that the foregoing Plat is correctly transcribed.

F. A. Stepleton, Recorder.

I hereby Certify that the above plat is correctly transcribed this the 30th day of June, 1952.

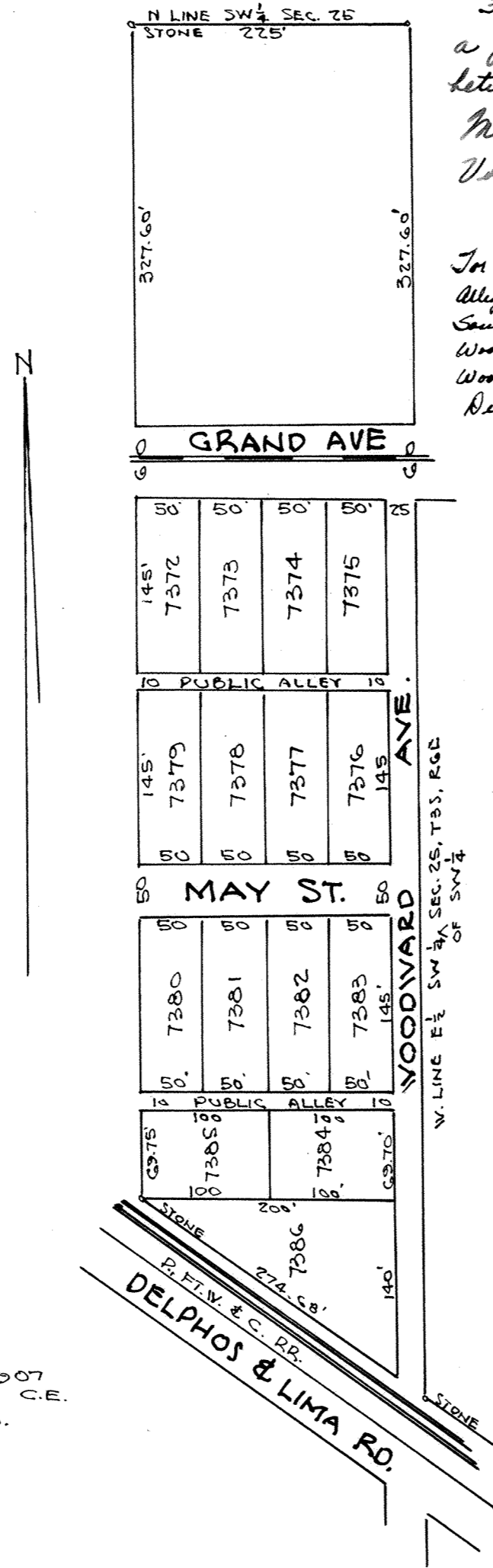
Margaret Davis
County Recorder

PLAT OF HENRY MAISCH'S ADD. TO THE CITY OF LIMA, O. BEING A PART OF SW 1/4 SEC 25, T35, R6E

PLAT OF HENRY MAISCH'S ADD. TO THE CITY OF LIMA, O. BEING A PART OF THE S. W. 1/4 OF SEC. 25 T. 3 S. R. 6E.

For ordinance to vacate a portion of Woodward Ave. between Fenney R.R. and Mason Ave. See Deed Vol. # 450 Page # 520.

For Ordinance # 43-77 to vacate & certain Public Alley running West from Woodward Ave. & lying South of Grand Ave. & May Street running West from Woodward Ave. & lying South of Grand Ave. & 1/4 of Woodward Ave. lying South of Grand Ave. See Deed Vol. 587 pg. 55 & Plat 14 - pg. 2 Deed 7372 Aug 7396



SURVEY OCT. 12 1907 S.W. FUNK C.E. LIMA, O.

For petition for vacation of alley adjoining lots 8318-8322 Incl. see Deed Vol. 410 Pg. 505.

Boundary. Beginning at a stone on the north line of the S. W. 1/4 of Sec. 25 T. 3 S. R. 6 E. 891. West of the N. E. cor. of S. W. 1/4 Sec. 25, thence South parallel with the west line of the E. 1/2 of the N. E. 1/4 of S. W. 1/4 of Sec. 25 962.28' feet to the North line of the right of way of the P. F. & W. & C. R.R. Thence S. 55° E. along the north line of right of way to the west line of the E. 1/2 274.68 feet Thence N. on said W. line of the E. 1/2 of the N. E. 1/4 of S. W. 1/4 of Sec. 25 - 1109-20 ft. to the N. line of the S. W. 1/4 of Sec. 25. Thence west on said N. line 225' to the place of beginning. Containing 5.331. Acres.

Note: It is the part of the above tract South of Gr. Avenue that is platted.

Dedication: I Henry Maisch hereby acknowledge the ownership of the land above described and the authorization of the accompanying plat, and hereby deed and bequeath all land or strips of land lying in the streets & public Alleys as shown on the plat, to the public for public use.

Signed this 14th day of October A. D. 1907.

In presence of: W. L. Mackenzie, J. J. Weadock.

Henry Maisch.

Allen Co. State of Ohio, SS: On this 14th day of October A. D. 1907 personally appeared Henry Maisch of the City of Lima, O. and acknowledged the signing of the foregoing plat and dedication of land to the City of Lima, O.

J. J. Weadock, Notary Public for Allen Co.

City Engineer's Certificate.

I hereby Certify that the streets and public Alleys on the above plat are in conformity with the adjacent streets and alleys.

Signed by Jno. K. Brice, City Civil Eng.

City Clerks Certificate.

I hereby Certify that this plat of Henry Maisch's Add. to the City of Lima has been accepted by Resolution of Council on 21st day of Oct. 1907.

Signed by O. J. Rose, City Clerk.

Transferred Oct. 22, 1907.

E. C. Akerman, Aud. Stephen Kaliher Deputy.

Filed Oct. 22, 1907 @ 10 A. M. and Recorded in Book 4, Page 135, Record of Plats.

August, 1913.

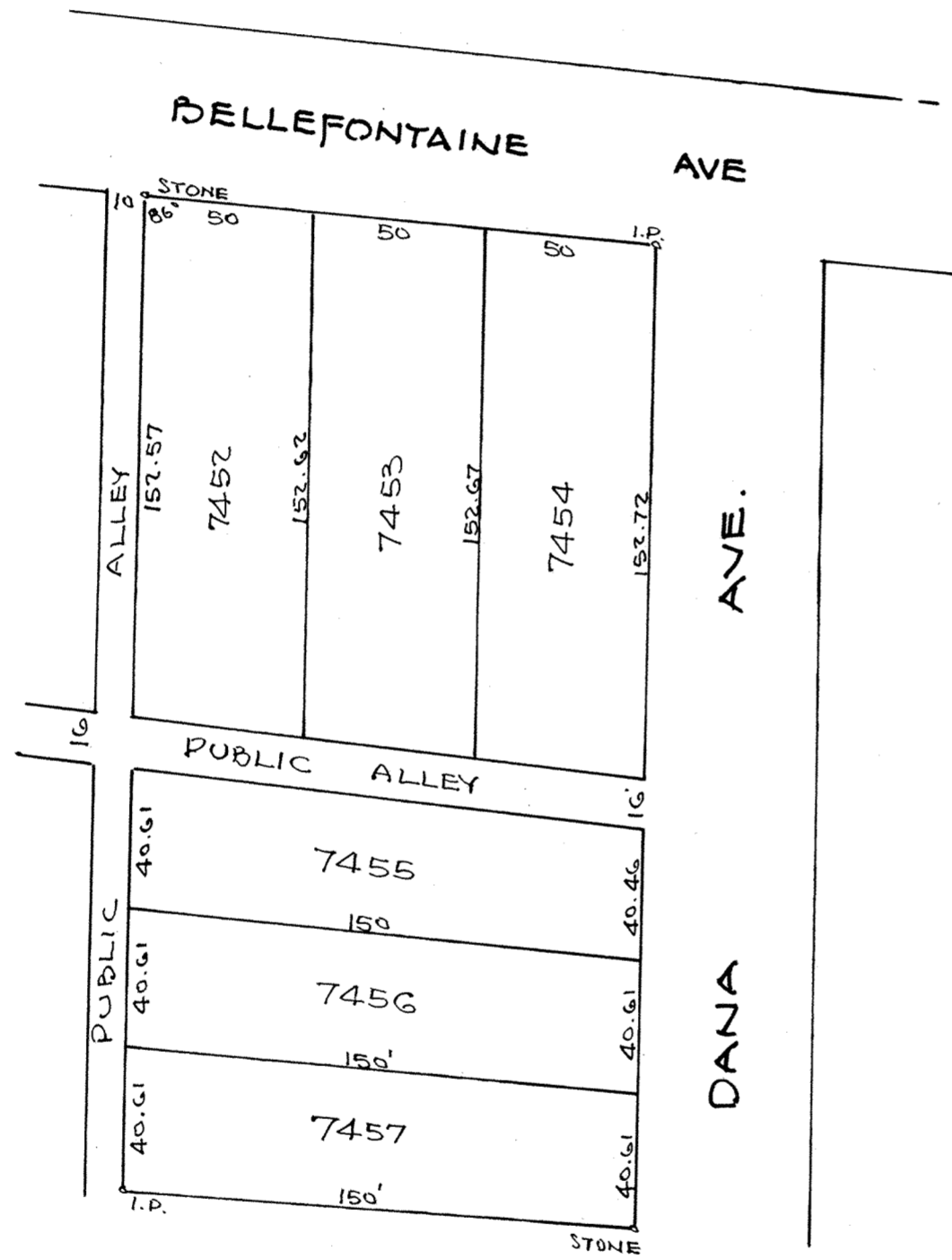
I hereby Certify that the fore going Plat is correctly transcribed.

F. A. Stepleton, Recorder.

I hereby Certify that the above plat is correctly transcribed this the 30th day of June, 1952.

Morgan N. Davis County Recorder

PLAT OF
MALINDA B. STEVENSONS
ADD'N.
TO THE CITY OF
LIMA, O.



APPROVED
JNO. K. BRICE
CITY ENG.

Plat of Malinda B. Stevenson Addn. to the City of Lima, Ohio.

Description: Beginning at the point of Intersection of the East line of a tract of land owned by David Hughes and the South line of Bellefontaine Ave. and running in a South Easterly direction on South line of Bellefontaine Ave. a distance of 150 ft. to an Iron pipe. Thence South along west side of Dana Ave. 294.4/10 ft. to a stone, thence in a North westerly direction parallel with South line of Bellefontaine Ave. 150 ft. to an iron pin. Thence North parallel with the west line of Dana Avenue 290.4/10 ft. to the place of beginning. Containing 1 Acre of Land and being a part of all that part of the S. W. 1/4 of Sec. 32 Tp. 3 South Range 7 East Allen County, which lies South of Bellefontaine Ave.

I Certify the Accompanying Plat, and measurements thereupon noted to be correct.
Lima, Ohio Oct. 7 1907. Donald R. Keith, Eng.

Dedication. Know all Men by these presents that Emily A. Thomas Bertha B. Maubeck & William A. Stevenson owners in fee of land as shown on annexed plat do hereby ratify the Survey therein given and approve the plan of said plat and do hereby in pursuance of and as provided by the Statutes of the State of Ohio, dedicate the Streets & Alleys shown on said plat for public use. Witness our hands and seals this 14th day of October A.D. 1907.

Executed in presence of
Emily A. Thomas Seal.
Bertha B. Maubeck Seal.
William A. Stevenson Seal.
M. A. Atmur.. H. W. Marshall.
Witnesses of signature of
Bertha B. Maubeck:
Lemuel Darrow
John E. Westfall.

State of Ohio, Allen Co. SS:
Before me a Notary Public, in and for said County personally appeared Emily A. Thomas & William A. Stevenson and acknowledged the signing & sealing of the foregoing instrument to be their free act and deed. In Testament whereof I have hereunto set my hand and official seal this 14th day of October, A. D. 1907.
Miner A. Atmur, Notary Public.

State of Indiana,
Lake Co. SS:
Before me a Notary Public in and for said County personally appeared Bertha B. Maubeck and acknowledged the signing and sealing of the foregoing instrument to be their free act and deed. In Testimony whereof I have hereunto set my hand & official seal.

My Commission Expires 3/5/1909. Frank W. Gairt, Notary Public.

Acceptance of City Clerk, Lima, O. Dec. 2, 1907. I, O. J. Rose, Clerk of the City of Lima, O. hereby certify that on the 2nd day of Dec. 1907 the annexed Plat was presented to the Council of said City of Lima and that at their meeting held on the 2nd day of Dec. A. D. 1907 the plat was by said Council approved and the Clerk ordered to indorse said action upon said plat. Witness my hand and official seal this the 3rd day of Dec. A. D. 1907. O. J. Rose, Clerk of City of Lima, O.

Transferred Dec. 3, 1907. E. C. Akerman Aud. S. Kaliher, Deputy.

Received for record Dec. 3rd, 1907, at 9:15 A. M.
Recorded Dec. 3rd, 1907. F. W. Zeits, Recorder.

August, 1913.

I hereby Certify that the foregoing plat is correctly transcribed.
F. A. Stepleton, Recorder.

I hereby Certify that the above plat is correctly transcribed this the 30th day of June, 1952.

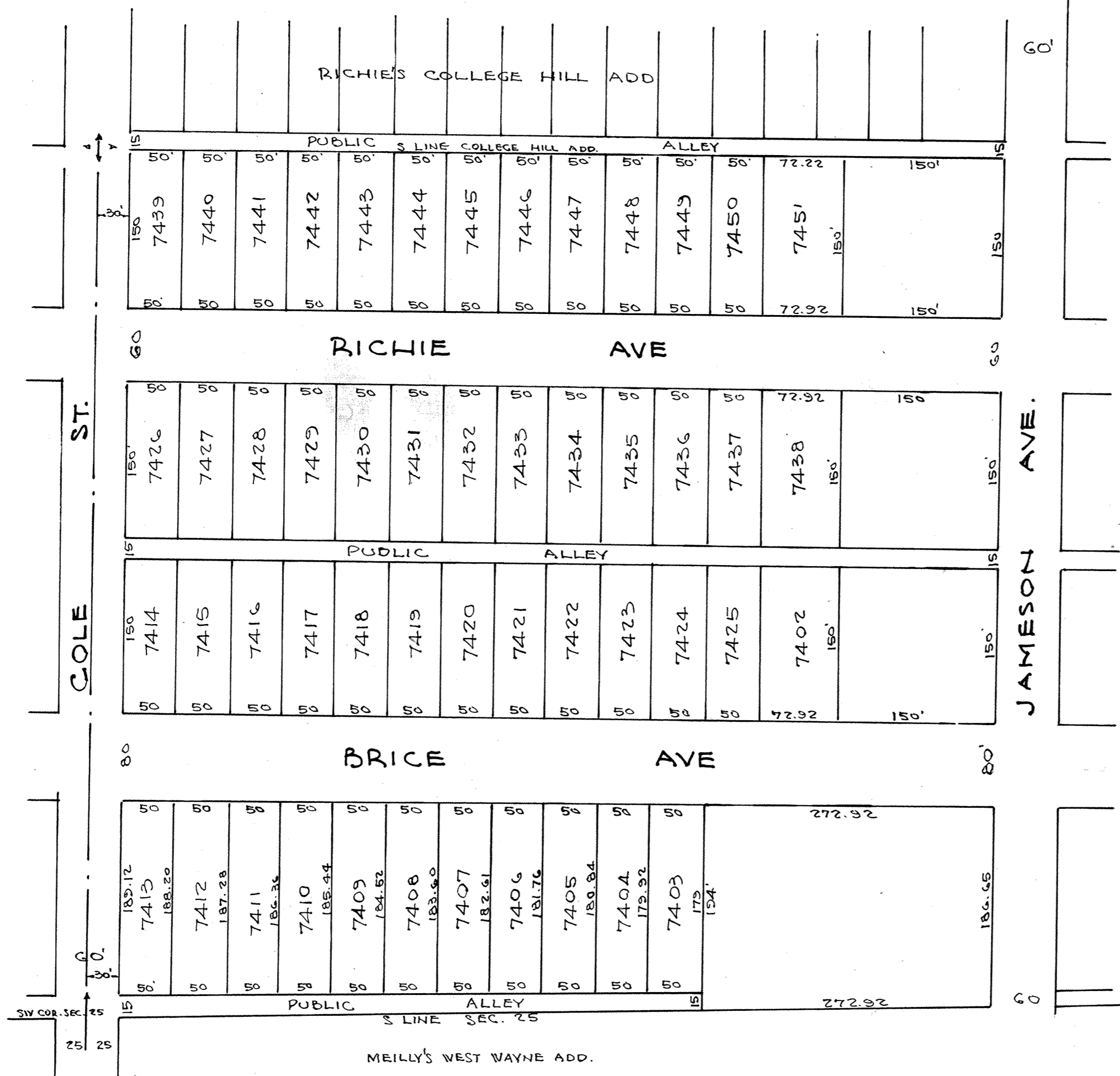
Morgan H. Davis
County Recorder

PLAT OF COLLEGE HILL EXTENDED

LIMA, O. ALLEN CO.

LAI D OUT IN THE SOUTHWEST PART OF THE SW 1/4 OF SEC. 25, T3S, R3E

For Ordinance 66-84 To Vacate Alley Adj to Lots 7440 thru 7449 See Deed Vol #666 Page #889 Plat Book #16 page #125



PLAT OF COLLEGE HILL EXTENDED ADDITION TO LIMA, OHIO.

The above addition is laid out on the southwest part of Sec. 25 twenty five Township three (3) South Range six (6) East, in Lima, Allen Co. upon the premises more particularly described as follows Beginning at the South west corner of Section 25 aforesaid thence East on the South line of said section to a point 580 ft. east of said south west corner to the west line of a tract owned by M. Sanford said Joint being two hundred and seventy two feet and ninety-two hundredths (272.92') west of the west line of Jameson Ave. in said city thence north to the South line of Brice Ave. extended one hundred and ninety-four (194) feet more or less, thence East on the south line of Brice Ave. extended two hundred & seventy two feet and ninety two hundredths (272.92) to the west line of Jameson Ave. thence north on the west line of Jameson Ave. eighty (80) feet to the North line of Brice Ave. extended thence west on the north line of Brice Ave. extended (150) ft. thence north parallel with the west line of Jameson Ave, one hundred and fifty (150) ft. to the south line of public alley extended thence East on the south line of said alley extended to the west line of Jameson ave. one hundred and fifty (150) ft. thence north on the west line of Jameson Ave. 15 ft. to the north line of said alley extended thence west on the north line of said Alley extended one hundred and fifty (150) ft. thence north parallel with the west line of Jameson Ave. one hundred and fifty (150) ft. to the south line of Richie Ave. extended thence East on the south line of Richie Ave. extended one hundred and fifty (150) ft. to the west line of Jameson Ave. thence north on the west line of Jameson Ave. sixty (60) ft. to the North line of Richie Ave. extended thence west on the north line of Richie Avenue extended one hundred and fifty (150) ft. thence north parallel with the west line of Jameson Ave. one hundred and fifty (150) ft. to the South line of a public alley being the South line of Richie College Hill Addition to Lima, O. thence west on the south line of said alley seven hundred and two feet and ninety two (702.92) to the west line of said Section 25 twenty-five; thence south on said west section line to the place of beginning.

The width and length of all these lots as well as the widths of all streets and alleys are shown on the plat of said addition to which this is attached.

Dedication:

I, Walter J. Richie the duly appointed qualified and acting executor of the last will of J. E. Richie deceased by appointment through the probate Court of Allen Co. Ohio, under and by virtue of the terms of said will and the powers conferred upon me as such executor thereby, hereby make and publish this as the plat of College Hill Extended Addn. to Lima, Allen Co. Ohio and hereby dedicate to said city for the use of the general public all streets and alleys shown in the accompanying plat, as such to be by them perpetually used for said purpose.

In Testimony whereof I have hereunto set my hand as such executor this second day of November A. D. 1907.

Walter J. Richie.
Executor of the Last Will of John E. Richie Ded.

Signed & Delivered in presence of:

R. L. Armstrong. W. M. Shappell.

State of Ohio, Allen Co. SS:

On this 2nd day of Nov. 1907 A. D. personally appeared before me Walter J. Richie as executor of the last will of John E. Richie deceased and acknowledged the execution of the foregoing instrument to be his free and voluntary act and deed as such executor.

In Testimony Whereof I have hereunto set my hand and official seal on the day and year last above named. (Seal)
R. L. Armstrong Notary Public Allen Co. Ohio.

City Eng. Certificate: I hereby certify that the public streets & alleys on the above plat are in conformity with the Streets and Alleys adjacent thereto.

Lima, O. Nov. 2, 1907. Jno. K. Brice. City Civil Eng.

Received for Record Nov. 26th 1907 at 10 A. M.
Recorded Nov. 26th 1907.

F. W. Zeits, Recorder.
Clerks Certificate. I, O. J. Rose, do hereby certify that the attached plat of College Hill Addition was duly accepted by resolution of Council adopted Nov. 25, 1907.
Transferred November 26, 1907. O. J. Rose, Clerk.

E. C. Ackerman Aud. S. Kaliher Deputy. August 1913.

I hereby Certify that the foregoing Plat is correctly transcribed.

F. A. Stepleton, Recorder.

I hereby Certify that the above plat is correctly transcribed this the 30th day of June, 1952.

Morgan D. Davis
County Recorder

PLAT OF
MICHAELS 5TH ADD.
TO THE CITY OF
LIMA

PLAT OF MICHAELS 5TH ADD. TO THE CITY OF LIMA.

Description: Being a Sub-Division of the Middle part of Lot 43 T. Situated in the Middle part of the west part of the East half of North East Quarter of Section Six (6) Township 4 South Range 7 East more particularly described as follows: Being a strip of land South of Franklin St. and South of C. J. Brotherton's 5th Addn. Containing 1.41 Acres.

Note: The size of all lots Streets & Alleys are shown on the Plat, Street intersections and boundaries are marked by Iron pipe.

Dedication: I, N. L. Michael hereby acknowledge the authorization of and ownership of the foregoing plat of land and herewith deed & bequeath all Land or strips of Land lying in the Streets & Public Alleys shown on the above plat To the Public for public use of the City of Lima, Ohio.

N. L. Michael.

State of Ohio,
Allen County, SS:

On this _____ day of _____ A. D. 1908, personally appeared N. L. Michael of the City of Lima, Ohio & acknowledged the signing of the foregoing Plat & Dedication of land to the City of Lima, Ohio.

no seal Signed by James D. Armstrong.

Notary Public Allen Co. Ohio.

City Eng. Certificate.

I hereby certify that the streets & Public Alleys on the above plat are in conformity with the adjacent streets and Alleys.

Signed by Jno. K. Brice.

City Civil Eng.

City Clerks Certificate.

This is to certify that this Plat of N. L. Michael 5th Add. has been accepted by resolution of Council Adopted June 15, 1908.

Signed by O. J. Rose City Clerk.

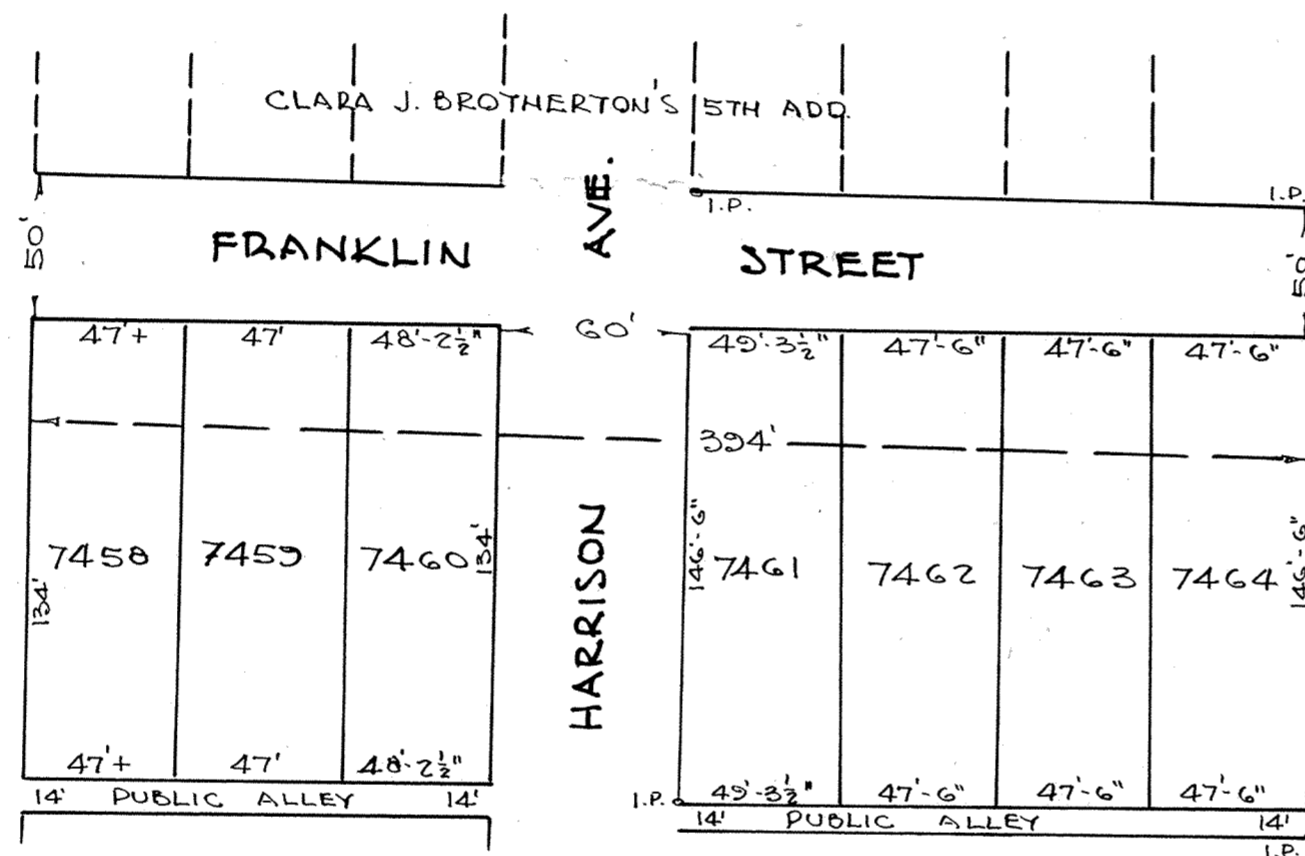
Transferred June 16 1908.

E. C. Ackerman, Auditor.
Stephen Kaliher, Deputy.

August, 1913.

I hereby Certify that the foregoing Plat is correctly transcribed.

F. A. Stepleton, Recorder.

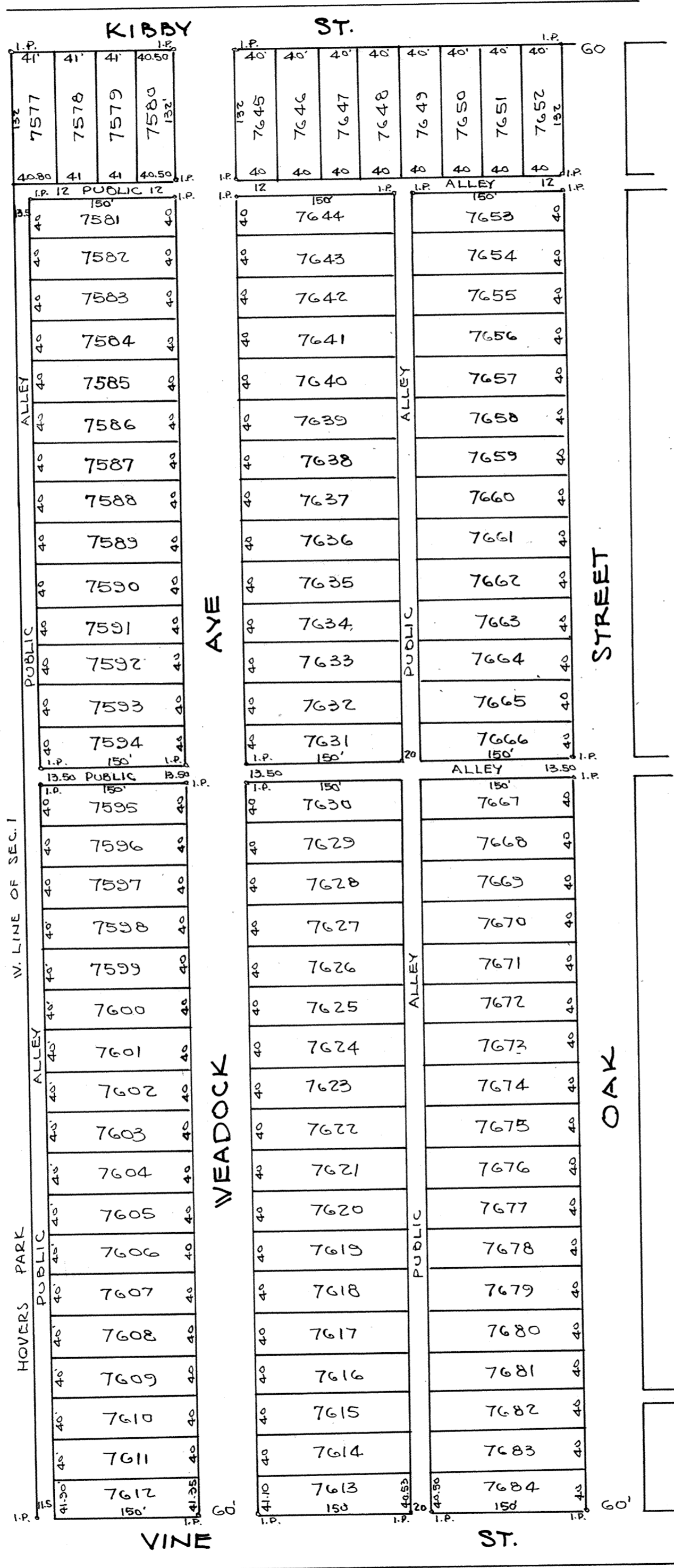


I hereby Certify that the above plat is correctly transcribed this the 30th day of June, 1952.

Morgan D. Davis
County Recorder

PLAT OF LIMA TERRACE ADD TO THE CITY OF LIMA, O.

For ordinance # 96-83 To vacate ALLEY between 7630 and 7631 See Deed Vol # 54 Page # 47 See Plat Book # 16 Page # 79



PLAT OF LIMA TERRACE ADDN. TO CITY OF LIMA, O.

Description: Lima Terrace Addition to the City of Lima is laid out on the North West part of the North East Quarter of Sec. 1 T. 4 S. R. 6 East more particularly described as follows. Beginning 20 ft. South of the N. W. cor. of the N. E. 1/4 of Sec. 1 T. 4 S. R. 6 E. at an Iron pipe monument hereafter indicated by I. P. Thence East on the South line of Kibby St. 543.50 ft. to an I. P. on the west line of Oak St. Thence South on West line of Oak St. (Thence South on the west line of) 1437.50 ft. to an I. P. on the north line of Vine St. ; Thence west on the North line of Vine St. 541.50' to an I. P. on the East line of "Hovers" Park, Thence North on the West line of the N. W. 1/4 of Sec. 1, 1440.50' ft. to the I.P. at the place of beginning Containing 17.90 Acres of land.

The Survey was made, and Iron Pipe Monuments were set as indicated by the accompanying plat. S. W. Funk C. E. Aug. 25, 1908.

Dedication: We, the Undersigned Owners of the Land shown by the accompanying plat do hereby adopt the Sub-Division thereon shown, which sub-division were made at our suggestion. The Streets and Public Alleys as shown on the above Plat we hereby dedicate to the public for public use.

In Presence of: W. R. Taylor, Samuel McCain, L. S. Edith L. Stillwell, Martha S. McCain, L. S. By W.H. McCain, Their Attorney in Fact.

State of Michigan. County of Kalamazoo. SS:

On this 29th day of August in the year One Thousand Nine Hundred and Eight, before me, the subscriber a Notary Public in and for said County personally appeared W. H. McCain as attorney in fact for Samuel McCain and Martha S. McCain Wife of said Samuel McCain known to be the same person described in & who executed the accompanying plat, and acknowledged the execution to be his free act and deed as such attorney in fact and the free act and deed of said Samuel McCain and Martha S. McCain. My Commission expires Jan. 4, 1909.

Walter R. Taylor, Notary Public, Kalamazoo Co. Michigan.

City Eng. Certificate.

I hereby Certify that the Streets and Public Alleys as shown by the above plat are co-incident with the adjacent Str. and Alleys.

City Clerks Certificate.

I hereby Certify that the "Lima Terrace Addition to the City of Lima, was accepted by resolution of the City Council on the 8th day of September 1908.

Filed Sept. 17, 1908. 9 A. M. Recorded Sept. 17, 1908 in Plat Book 4 Page 139.

Transferred Sept. 9, 1908. E. C. Ackerman, Aud. Stephen Kaliher, Deputy.

August 1913.

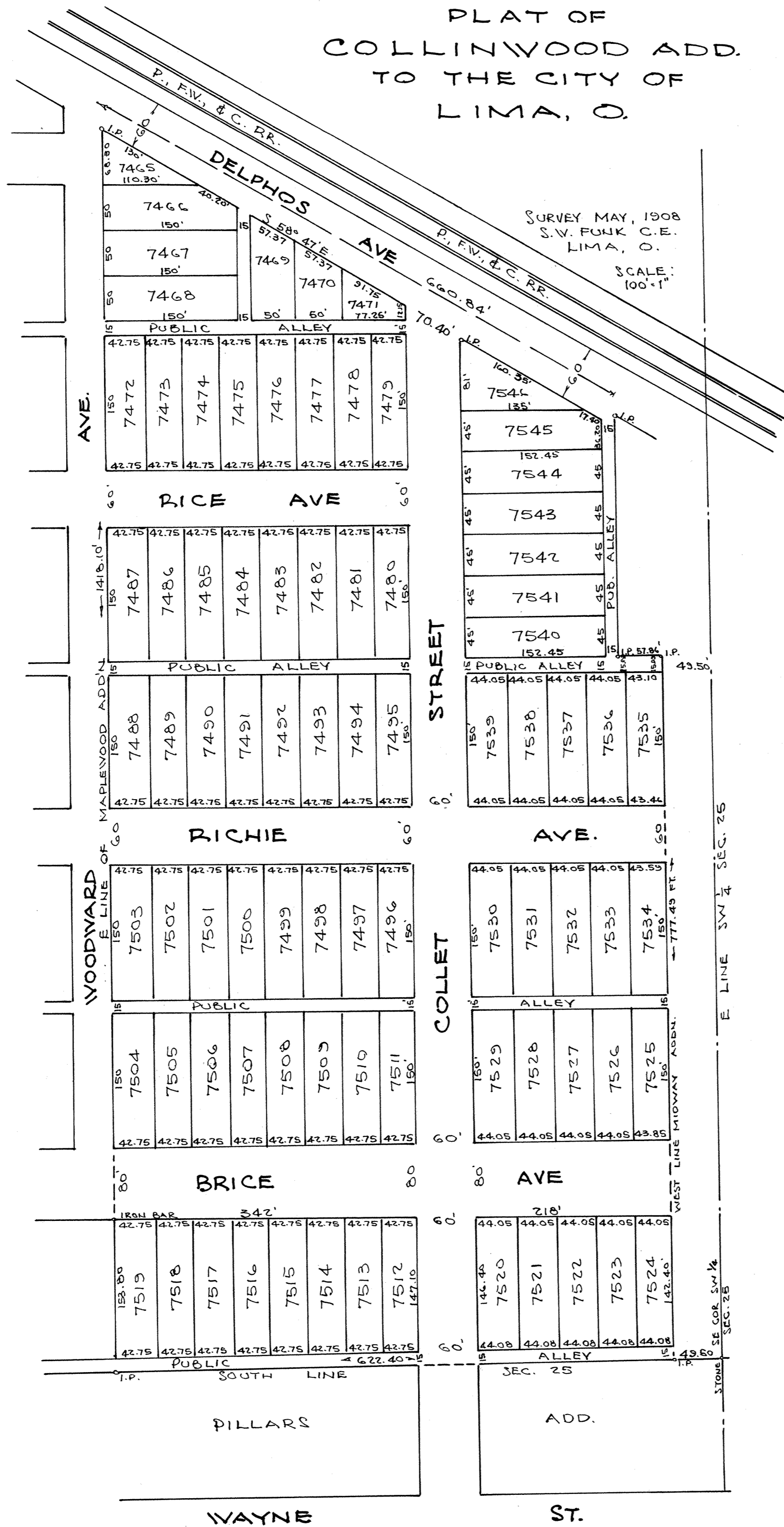
I hereby Certify that the foregoing Plat is correctly transcribed.

F. A. Stepleton, Recorder.

I hereby Certify that the above plat is correctly transcribed this the 30th day of June, 1952.

Margaret Davis County Recorder

PLAT OF
COLLINWOOD ADD.
TO THE CITY OF
LIMA, O.



SURVEY MAY, 1908
S.V. FULK C.E.
LIMA, O.
SCALE:
100' = 1"

Description: The Collinswood Addition to the City of Lima is laid out on the South East part of the South West Quarter of Sec. 25 T. 3 S. R. 6 E. of the first Meridian, Ohio.

Boundary: Beginning at an Iron Pipe on the South Line of Sec. 25, 49.50' west of a stone at the South East corner of the South West quarter of said Sec. 25 Thence west on said south line of Sec. 25 622.40' Ft. to an Iron Pipe. Thence north on the East line of the Maplewood Addn. 1418.10' to the center of the Delphos & Lima Road. Thence South 58° 47' East 660.84 ft., thence South 261.20 ft. to an Iron Pipe Thence East 51.86 ft. to an Iron Pipe 49.50 ft. west of the East line of the South West quarter of Sec. 25 Thence South parallel to an 49.50 ft. West of the said East line of the South West Quarter of Section 25 777.49 ft. to the South line of Sec. 25 at the place of beginning, Containing 17.34 Acres of Land.

Notice. The Iron Pipe Monuments are set on the property line instead of the center of Streets & Roads and are indicated on the plat thus . I. P.

Dedication. I the undersigned Owner (as Trustees) of the land shown on the accompanying plat & Survey do hereby assent to and adopt the Sub-Divisions, which Sub-Divisions were made at my request. The Streets & Public Alleys as shown on the Plat I hereby dedicate to public use.

Signed & Acknowledged in presence of:

Miner A. Atmur. Signed Brice B. Applas, Trustee.
Ross Closser.

State of Ohio,
Allen Co. SS:

Brice B. Applas being first duly sworn, Deposes & says that he is the owner (as trustee) of the tract of land above platted & hereby acknowledges the signing of the above dedication.

Signed Brice B. Applas.

Sworn to by said Brice B. Applas and by him subscribed in my presence this 19th day of June A. D. 1908.

Miner A. Atmur, Notary Public.

City Engineer's Certificate.

I hereby Certify that the Streets & Public Alleys as shown on the above plat are co-incident with adjacent streets & Alleys.

Signed Jno. K. Brice, City Civil Eng.

City Clerks Certificate.

I hereby Certify that the Collinswood Addn. to The City of Lima, was accepted by resolution of council on the 6th day of July A. D. 1908.

Signed O. J. Rose, City Clerk.

Transferred July 2, 1908.

E. C. Akerman, Aud.
Stephen Kaliher, Deputy.

August 1913.

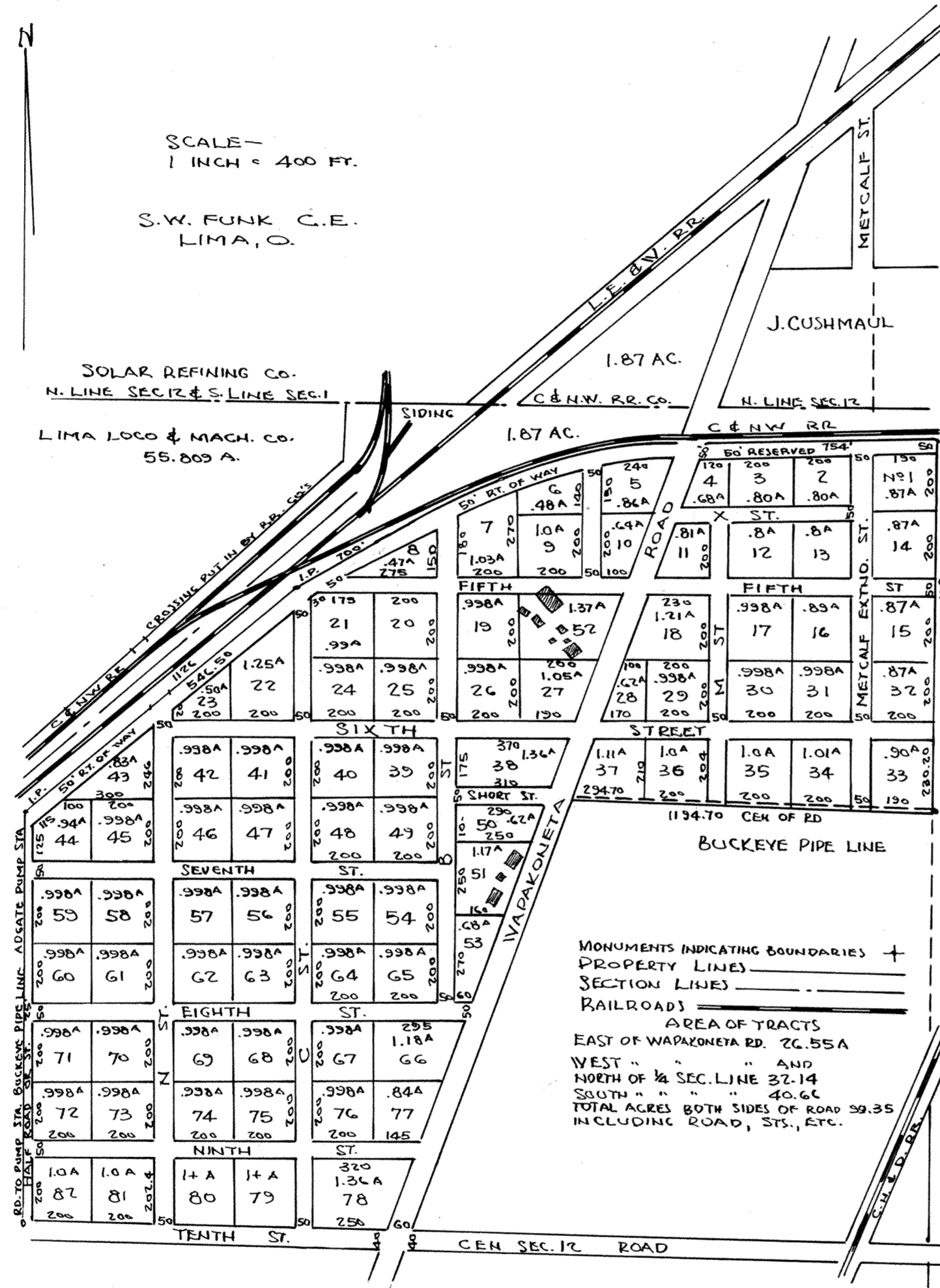
I hereby Certify that the foregoing Plat is correctly transcribed.

F. A. Stepleton, Recorder.

I hereby Certify that the above plat is correctly transcribed this the 30th day of June, 1952.

Morgan H. Davis
County Recorder

PLAT OF
 SUBDIVISION OF THE
 ZURMEHLY TRACT
 SEC. 12 T4S R6E



FOR SUBSTITUTE FOR THIS PLAT
 SEE PLAT BOOK 1 PAGE 87

The Sub-Division of the Zurmehly Tract is laid out on the N. W. $\frac{1}{4}$ of the N. E. $\frac{1}{4}$ and the South part of the East half ($\frac{1}{2}$) of the N. W. $\frac{1}{4}$ and the N. W. Cor. of the S.W. pt. of the N. E. $\frac{1}{4}$ of Sec. 12 T. 4 S. R. 6 E. Shawnee Tp. Allen Co. Described as follows:

Beginning at the N. E. Cor. of the west half of the N. E. $\frac{1}{4}$ of Sec. 12 at an Iron Pipe on the South line of right of way of the C. & N. W. R. R. 61 ft. south of the North line of Sec. 12, Thence South on the West line of the tract owned by the Ohio Steel Foundry Co. 1186.20 ft. to an Iron pipe, Thence west 1194.70 to the Center of the Lima & Wapak Rd. Thence South 20° W. 1492 ft. on the Center line of said road to the half section line of Sec. 12. Thence north 88° 30' W. on the Half Section Line 1204.90 ft. to the East line of the Adgate tract now owned by the Buckeye Pipe Line Co. Thence North 1335 ft. to the S. Line of the right of way of the L. E. & W. R. R. Thence North 52° 30' E. along said South line of Right of way 1126 ft. Thence N. 61° 30' East along South line of the Right-of-way of the C. & N. W. R. R. 700 ft. to an Iron Pipe, Thence North & East along the Arc of a Curve (Rad. 1432.50 ft) 638.50 to the Center of the Lima & Wapak Rd. Thence N. Easterly on the South line of said C. & N. W. R. R. 776.80 to the place of beginning inclosing 99.373 Acres.

Aug. 10, 1908.

S. W. Funk, C. E.

Received for Record August 26th 1908 at 1 o'clock P. M.
 Recorded August 26, 1908.

F. W. Zeits,
 Recorder.

August, 1913

I hereby Certify that the foregoing Plat is correctly transcribed.

F. A. Stepleton, Recorder.

I hereby certify that the above plat is correctly transcribed
 this the 30th day of June, 1952.

Morgan D. Davis
 County Recorder

For Ordinance #143-70 to Vacate Public Alley Adj. to
lots 7560 & 7561 See Deed Vol. #505 Page #70-Plat Book #12 Page #60
FOR ORDINANCE #18-84 to Vacate Alley Adj. to lot 7560 & 7558
See Deed Vol. #663 Page #255 Plat Book #16 Page #115.

PLAT OF
CLARA J. BROTHERTONS
6TH ADD TO THE CITY OF
LIMA
ALLEN CO.
OHIO.

Clara J. Brothertons 6th Addition to the City of Lima, Ohio is laid out
of the north middle part of the South East Quarter of Sec. 31 Township
3 South Range 7 East & described as follows:

Beginning on the west line of Harrison Ave. 1350.84 ft. north of the
north line of East Kibby St., thence west on the North line of Adam
Simon Add. Six Hundred seventy feet and sixty one hundredths (670.60)
to a point on the north line of Out Lot 260 One Hundred & Eighty-seven
feet East of the East line of McPherson Ave. Thence North 302.70 feet
to the North Line of Eureka St. thence East 14 ft. thence North 295.58
ft. to a point 160 ft. South of the South Line of Linden St. thence East
510.60 feet to a point 164 ft. west of the west line of Harrison Ave.
thence South on the west line of said Public Allen 319.75 to the South
Line of Eureka St. extended thence East on the South line of Eureka St.
164 feet to the West line of Harrison Ave. thence South on the west line
of Harrison Ave. to the place of beginning.

I, S. W. Funk, do hereby certify that the plat correctly represents this
addition as surveyed by me this 28th day of July A. D. 1908.

S. W. Funk.

Know all men by these presents, that I Clara J. Brotherton owner of the above
described property do hereby grant and convey to the City of Lima, Ohio, the
Public streets and Alleys as set forth in said plat for streets and alley
purposes.

In testimony whereof I have hereunto set my hand this 3rd day of August
1908.

In the presence of
Bertha G. Brotherton.
Cloyd J. Brotherton.

Clara J. Brotherton.

The State of Ohio, Allen Co., SS:

Before me Cloyd J. Brotherton, a Notary Public in and for said county per-
sonally appeared Clara J. Brotherton, who acknowledged that she did sign the
foregoing plat and that the same was her free act and deed for the purposes
therein set forth.

In testimony whereof I have hereunto set my hand & official seal this
3rd day of August, 1908.

Cloyd J. Brotherton,
Notary Public.

I, Otto J. Rose, Clerk of the City Council of Lima, Ohio do hereby certify the
foregoing plat was inspected, approved & accepted as an addition to the City of
Lima, Ohio, at a regular meeting thereof on the 26th day of August 1908.

O. J. Rose,
Clerk of City Council, Lima, Ohio.

I, J. K. Brice, City Civil Engineer of Lima, Ohio do hereby certify that the
Addition is laid out in conformity with the Addition adjacent thereto.

Jno. K. Brice
City Civil Eng.

Entered for transfer this 28th day of Aug., 1908.

E. C. Akerman
Co. Aud.
J. W. Douglass, Deputy.

Entered of Record this 2nd day of September 1908 and recorded this
2nd day of September 1908.
In Vol. 4, Page 142 of Plat Books of Allen Co.

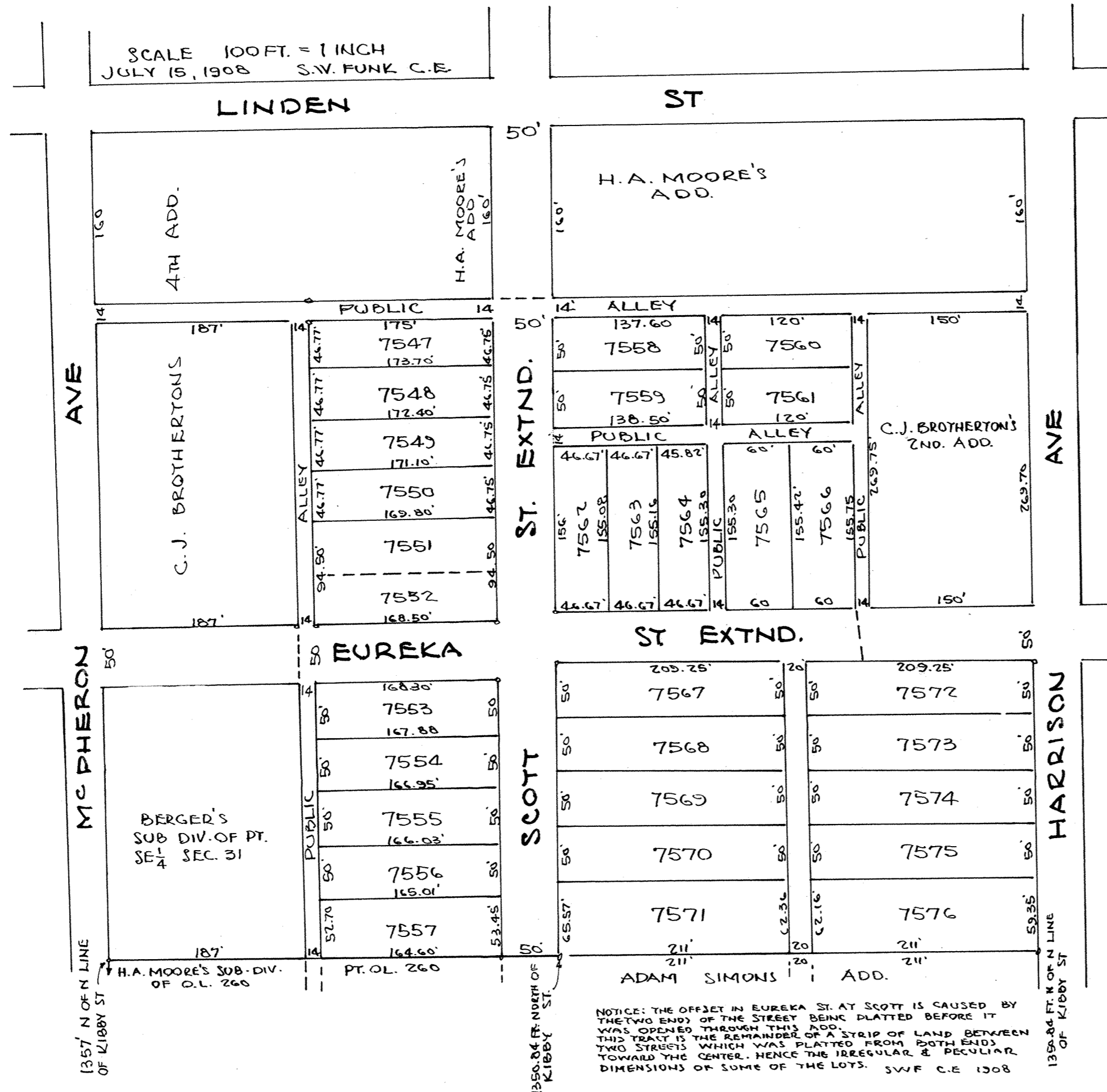
August, 1913.

I hereby Certify that the foregoing Plat is correctly transcribed.

F. A. Stepleton, Recorder.

I hereby certify that the above plat is correctly transcribed this the 30th
day of June, 1952.

Morgan D. Davis
County Recorder



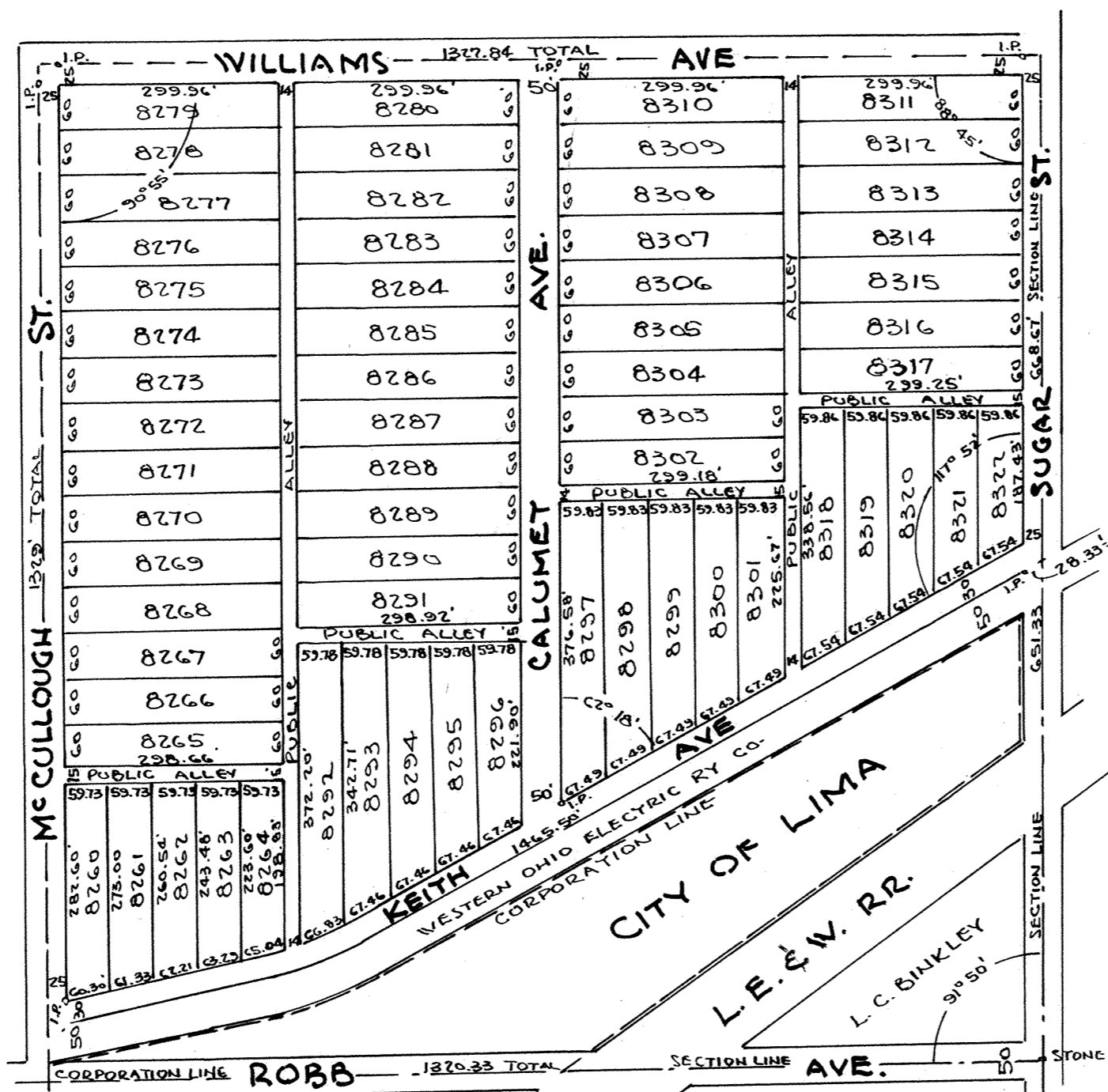
NOTICE: THE OFFSET IN EUREKA ST. AT SCOTT IS CAUSED BY
THE TWO ENDS OF THE STREET BEING PLATTED BEFORE IT
WAS OPENED THROUGH THIS ADD.
THIS TRAIL IS THE REMAINDER OF A STRIP OF LAND BETWEEN
TWO STREETS WHICH WAS PLATTED FROM BOTH ENDS
TOWARD THE CENTER. HENCE THE IRREGULAR & PECULIAR
DIMENSIONS OF SOME OF THE LOTS. SWF C.E. 1908

PLAT OF
L.C. BINKLEY'S
ROBB AVE. SUB-DIVISION
IN
BATH TWP.
ALLEN CO.
OHIO.

DEC. 1911

SURVEYED AND PLATTED
BY W.R. TOY C.E.
LIMA, OHIO

SCALE - 1 INCH = 100 FT.



NOTE- THIS SUBDIV. HAS BEEN DE-PLATTED
SO FAR AS REGARDS LOTS 8260 TO 8310 INCLUSIVE
SEE RICHLAND PARK ADDITION-PLAT BOOK 3, PAGE 341

For Petition For Vacation of Alley Adjoining
Lots 8318-8322 See Deed Volume 410 Page 505.

For Replat of Lots 8260 thru 8310 into Lots 13013
to 13142 Richland Park Addn See Plat Book #3 Page #341.

DESCRIPTION:

L. C. Binkley's Robb Ave. Subdivision is laid out in Section Number Nineteen (19) in Bath Twp. Allen Co. Ohio, Being part of the South East Quarter (1/4) of the South East Quarter (1/4) of Section Nineteen (19) Township three (3) South; Range Seven (7) East, in Allen County, Ohio, More particularly described as follows:-

Beginning at a point on the East Line of Section nineteen 651 33/100 feet North of the South East Corner Stone of Section nineteen; Thence North along said Section Line 668 67/100 feet to the East and West Quarter Section Line; thence west along said Quarter Sec. Line 1327 84/100 feet to the North and South Quarter Sec. Line; thence South along said Quarter Sec. Line 1253 feet, to the North Line of the Western Ohio Electric Railway Co's. Right of Way; thence in a North Easterly direction along said Right of Way Line, 1465 50/100 feet, to the place of beginning, Containing 30 67/100 Acres of Land more or less.

I hereby Certify that the accompanying Plat of L. C. Binkley's Robb Ave., Subdivision, is correct; the size of all lots, and the location of all Iron Pipe monuments are as shown on this plat.

W. R. Toy, Civil Engr.

DEDICATION:

I hereby Certify that I am the owner of the Land Shown on the accompanying Plat, and hereby dedicate all Streets and Public Alleys as shown on the same, to the Public, for Highway purposes. Signed Dec. 18th, 1911.

L. C. Binkley.

State of Ohio,
Allen County, SS:

Before me the undersigned authority, personally appeared L. C. Binkley, who acknowledged that he did sign the foregoing instrument and that the same is his free act and deed for uses and purposes therein expressed.

In Testimony Whereof I have subscribed my name and affixed my Notarial Seal this 18th day of December A. D. 1911.

C. H. Folsom. (SEAL).
Notary Public of Allen Co. Ohio

City Engineers Certificate:

I hereby Certify that I approved the accompanying Plat of Robb Ave. Subdivision.

A. L. Metheny,
City Engineer.

Director Public Service:

I hereby approve and accept the Foregoing Plat of Robb Ave. Subdivision this 18th Day of December A. D. 1911.

J. W. Rowlands,
Director Public Service.

Transferred Dec. 28, 1911.

J. W. Douglass,
Co. Auditor.

Filed August 27, 1913. @ 4 P.M.
Recorded August 27, 1913.

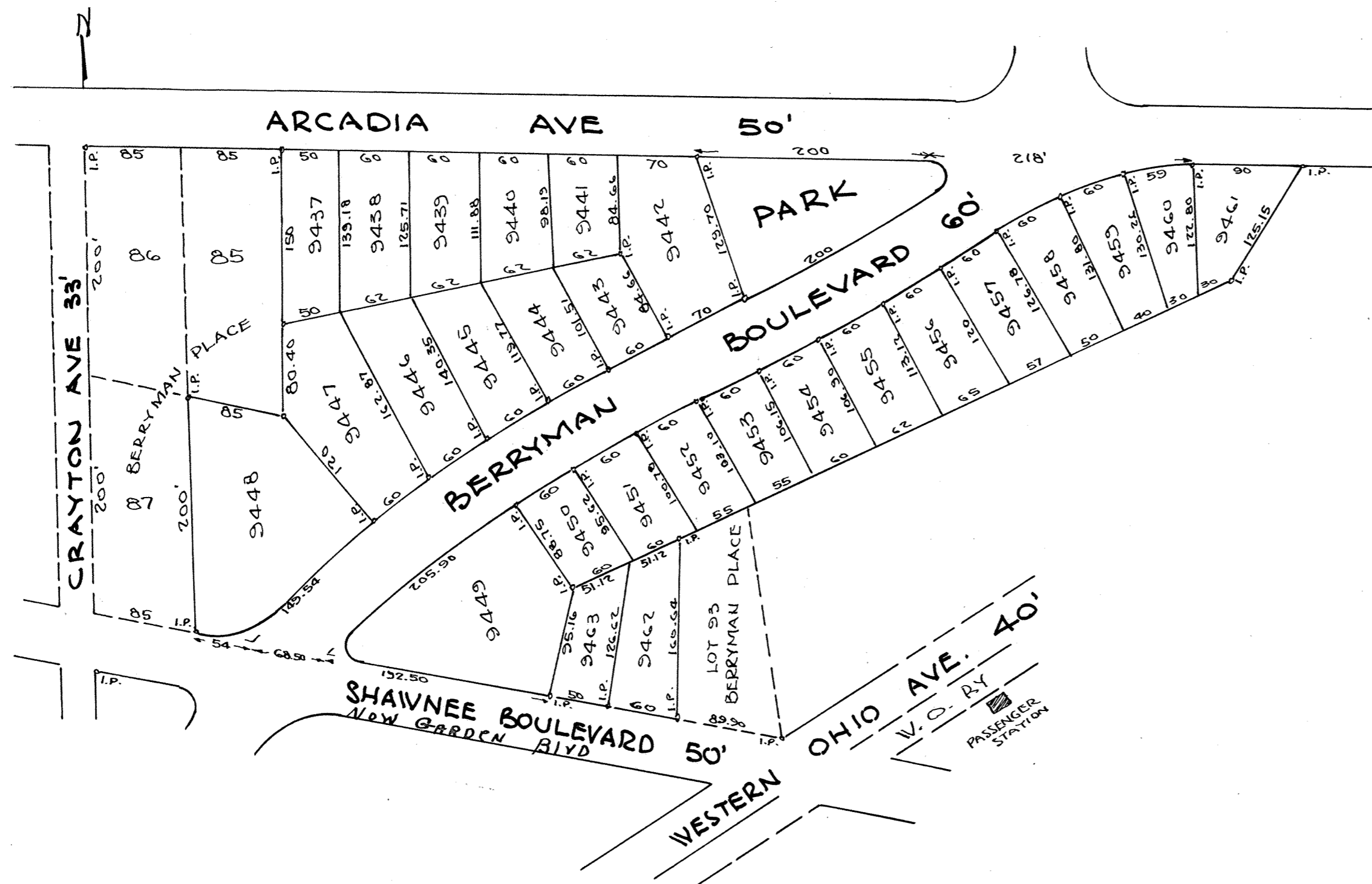
F. A. Stepleton, Recorder.

I hereby certify that the above plat is correctly transcribed this the 30th day of June, 1952.

Morgan D. Davis
County Recorder

SHAWNEE CITY
GARDEN NO. 1
LIMA O.

R. H. GAMBLE C.E. AUGUST 30 1913
SCALE-1"=100'



SHAWNEE "GARDEN CITY" No. 1.

Is laid out on Lots No's 76-77-78-79-80-81-82-83-84-88-89-90-91-92 and the North west corner of Lot 93 in "Berryman Place" - Shawnee Township Allen County, Ohio: The size of all lots The width of all Avenues and Boulevards, and the location of all Iron Pipe Monuments are shown on the map, and I hereby certify the foregoing map and description of "Shawnee Garden City" No. 1. to be correct as surveyed by me. - - -

Lima, O. Aug. 30/1913.

R. H. Gamble C. E.

DEDICATION:

Know all men by these presents, that I, Waldo B. Berryman, proprietor of Shawnee Garden City No. 1, do hereby dedicate to the public, for public highway purposes, all lands designated on the within map as Avenues and Boulevards, and declare the same to be my free act & deed. In Testimony whereof I have hereunto set my hand this 30th day of August 1913.

Waldo B. Berryman.

Signed in presence of:-

Miner A. Atmur.
Loren M. Atmur.

ACKNOWLEDGMENT:

State of Ohio,
Allen County, SS:

Before me a Notary Public in and for said county personally appeared the above named Waldo B. Berryman, who acknowledged the signing of the foregoing instrument to be his free act and deed: In Witness whereof I have hereunto set my hand and Notarial seal this 30th day of August 1913.

Miner A. Atmur.
Notary Public, Allen Co. Ohio.

CERTIFICATE OF PLATTING COMMISSIONER:

Having examined the foregoing map of SHAWNEE GARDEN CITY No. 1- I hereby approve the same under the provisions of section 4346 of the General Code, O. R. S.

Lima, Ohio. Sept. 2nd, 1913.

Jas. R. Morris.

Platting Commissioner, City of Lima, O.

Entered for Transfer Sept. 2, 1913.
J. W. Douglas, Co. Auditor.
By H. B. Mowery, Deputy.

Received for Record September 2nd, 1913. at 3:00 P. M.
Recorded September 2nd, 1913.

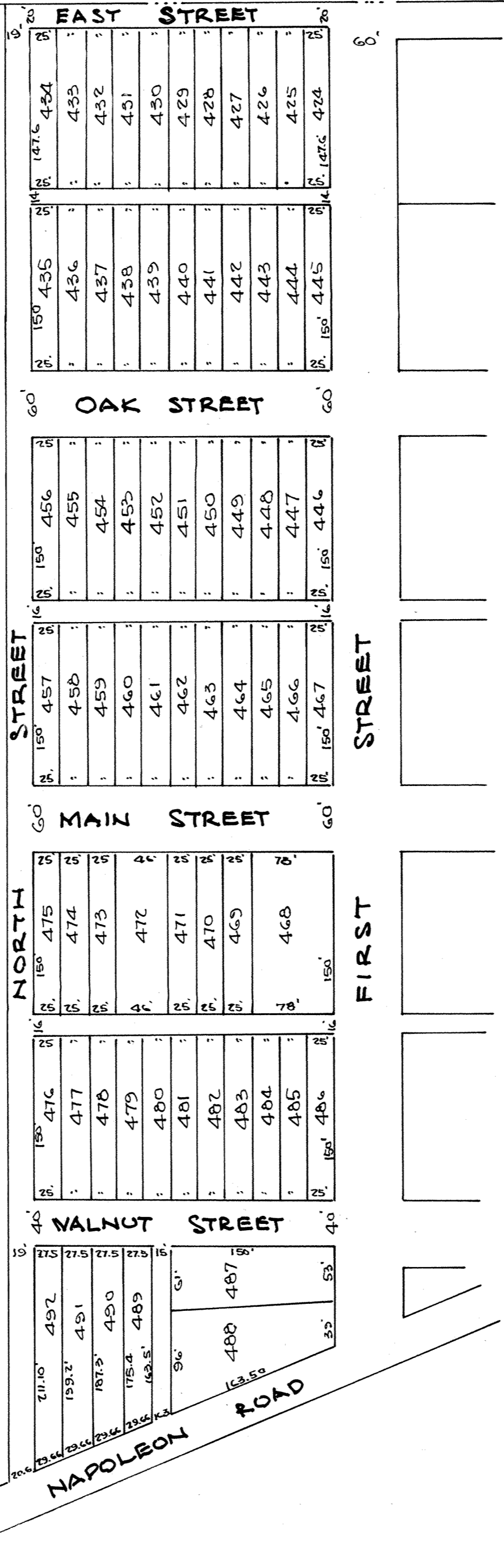
F. A. Stepleton, Recorder.

For Resolution changing name of Shawnee Blvd to Garden Blvd. see this Vol #4 Page 75

I hereby Certify that the above plat is correctly transcribed this the 30th day of June, 1952.

Morgan D. Davis
County Recorder

FAIRVIEW
 ADDITION
 TO RAILROAD
 IN ALLEN COUNTY
 OHIO
 SCALE: 1"=100'



DESCRIPTION.

Being Part of the South East Quarter of the North East Quarter of Section No. 10, Township No. 4 South, Range No. 8 East, Commencing at the intersection of the north line of "First Street" with the East line of said Sec. 10. Thence with said Section line north 294 Feet. Thence west and parallel with the north line of said First Street, 1362 feet to the center of the Napoleon Road. Thence south-easterly with the center of said road to point in line with north line of said "First Street". Thence with the north line of said street 1240 feet to the place of beginning.

The above described tract, being the same land deeded to Mathew H. Wakefield by Martha J. Fronfield Sept. 16, 1913.

I certify this Plat to be correct.

Paul K. Strong, Surveyor.

I, Mathew H. Wakefield the Owner of the lands shown on this plat, do hereby dedicate the Streets and alleys shown there on to public use, forever.

Personally appeared before me, a Notary Public in and for Allen County, Ohio, this 26 day of September 1913. Mathew H. Wakefield, who hereby acknowledged the signing of this instrument to be his voluntary act for the uses and purposes therein mentioned.

J. L. B. Leatherman,
 Notary Public, Allen County, Ohio. (Seal)

Accepted by Council this 26 day of Sept. 1913.

J. L. B. Leatherman, Mayor.

Attest: W. Arthur Dustman, Clerk of

Harrod, Allen County, Ohio. (Seal)

Transferred Sept. 29, 1913.

J. W. Douglass, County Auditor.
 By H. B. Mowery, Deputy "

Received for Record Sept. 29, 1913 at 10:30 A. M.
 Recorded Sept. 29th 1913. Plat Book Vol. 4. Page 145.

F. A. Stepleton, Recorder.

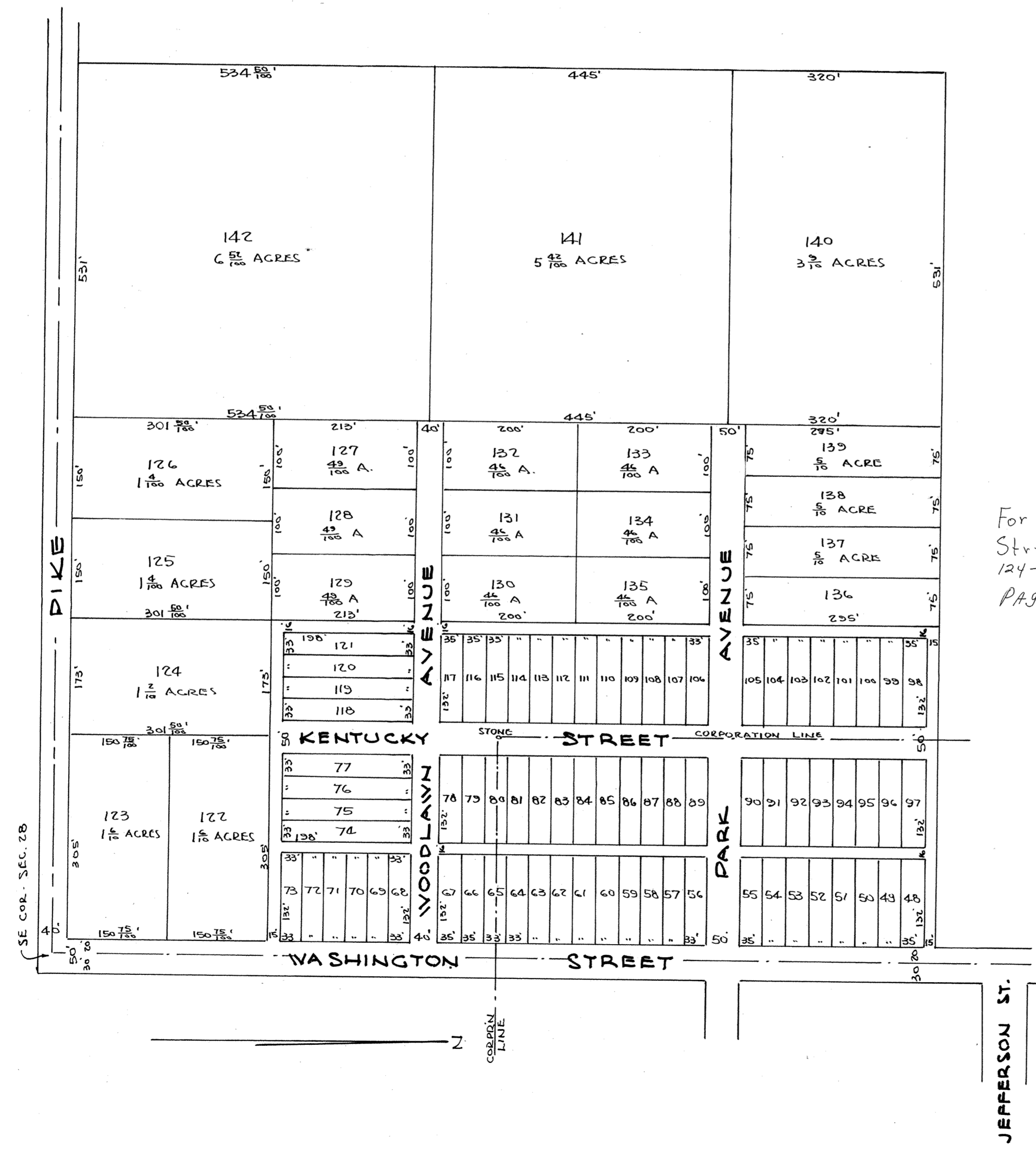
I hereby Certify that the above plat is correctly transcribed this the 30th day of June, 1952.

Morgan D. Davis
 County Recorder

PLAINVIEW
ADDITION
TO
LAFAYETTE
ALLEN
COUNTY
OHIO

SCALE
1 INCH = 100 FEET

SCALE AS RECORDED
1 INCH = 125 FEET



DESCRIPTION.

This Addition is a sub-division of the South West Quarter of the North East Quarter of Section No. 28, Township No. 3, South Range No. 8 East.

I certify this plat to be correct. Paul K. Strong, Surveyor.

I, Mathew H. Wakefield the owner of the lands shown on this plat, do hereby dedicate the streets and alleys shown thereon to public use, forever. Mathew H. Wakefield.

Personally appeared before me, a Notary Public in and for Allen County, Ohio, this 20 day of October, 1913, Mathew H. Wakefield, who hereby acknowledges the signing of this instrument to be his voluntary act for the uses and purposes therein mentioned.

J. Becketl. Notary Public, Allen County, Ohio.

Accepted by Council this 20 day of October 1913. F. B. Cotner, Mayor.

Attest: Rupert Watt. Clerk of Lafayette, Allen County, Ohio.

Transferred 1913. J. W. Douglass, County Auditor. By G. O. Shaffer, Deputy.

Rec'd. for record Oct. 21, 1913 @ 3:15 P. M. Recorded October 21st, 1913.

Plat Book 4 Page 146 F. A. Stepleton, County Recorder.

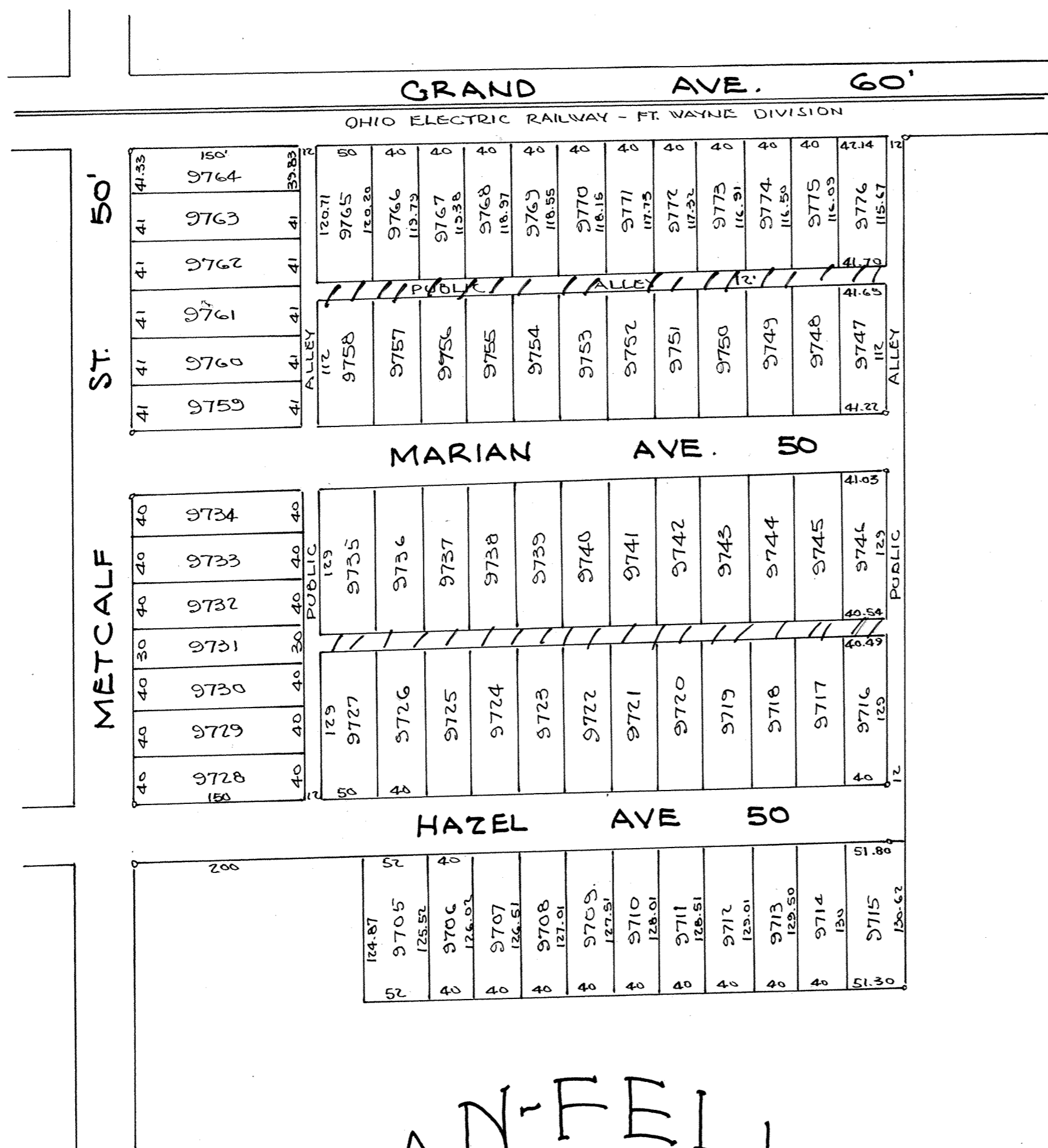
For ordinance 1988-3 to vacate Street and Alley between 118 thru 121-122-124-129 And 73 thru 77 See Deed Vol 741 Page #729 plat Book #18 page #68

I hereby Certify that the above plat is correctly transcribed this the 30th day of June, 1952.

Morgan D. Davis County Recorder

SAN FELICE ADDITION, LIMA, O.

R. H. Gamble, C. E. Sept. 16-1913.



SAN-FELICE
ADDITION
LIMA, O. PA

R. H. GAMBLE C. E. SEPT. 16, 1913

For Ordinance # 121-01 to Vacate Alleys See
Deed Vol 888, Pg 61

DESCRIPTION:

The San-Felice Addition to Lima, Ohio, is laid out on Out Lots 59 & 60- and the North part of the East part of Out lot 58 in W. S. Rose' Addition, bounded and described as follows, To Wit: Beginning at a point on the East line of Out Lot 58, 125.50 ft. South of the North East Corner; Thence West, parallel with the North line of said Out Lot 58 to a point 200 ft. East of the East line of Metcalf St.- Thence North, parallel with said Metcalf St. 124.87 feet to the South line of Hazel Avenue, Thence West on the South line of Hazel Ave., 200 feet to the East line of Metcalf St. Which is the West line of said Outlots 58- 59 & 60. Thence North on the East line of Metcalf St. to the North West Corner of said Out lot 60. Thence East on the North line of said Out lot 60, to the North East Corner thereof. Thence South on the East line of said Out Lots 58 - 59 & 60 to the place of beginning, containing _____ Acres. The size of each lot, width of each Street and alley - and the location of iron pipe monuments are all shown on the map. All lot corners are marked with iron pipe Stakes. I hereby Certify the foregoing map and description of San Felice Addition to Lima, O. to be correct as surveyed by me this 16th day of Sept. 1913.

R. H. Gamble, Civil Engineer, Lima, O.

DEDICATION: Know all Men by these presents, that we, the Home Builders Realty Company of Lima, O., by J. F. Cover, its president, and A. J. Dunn, its Secretary, Martin Noonan and Mary Noonan, his wife, proprietors of San Felice Addition to Lima, O. do hereby dedicate to the public, for public highway purposes, all lands designated on the within map as streets and alleys, and declare the same to be our free act and deed.

In Testimony Whereof we have hereunto set our hands this 15th day of Oct. 1913.

Signed in Presence of:

F. L. Losee.
F. O'Connell.

THE HOME BUILDERS REALTY COMPANY, By

John F. Cover.
A. J. Dunn, Secy.
Martin T. Noonan
Mary Noonan

(Seal)

ACKNOWLEDGMENT:

State of Ohio, Allen County, SS:

Before me, a Notary Public in and for said County, personally appeared the above named John F. Cover, President, and A. J. Dunn, Secretary of the Home Builders Realty Company, of Lima, O., Martin Noonan, and Mary Noonan, his wife, who acknowledged the signing of the foregoing instrument to be their free act and deed. In Witness Whereof I have hereunto set my hand and Notarial Seal this 15th day of Oct. 1913.

Beryl A. Crites.
Notary Public, Allen County, Ohio.

CERTIFICATE OF PLATTING COMMISSIONER:

Having examined the foregoing Map of the San Felice Addition to Lima, Ohio, I hereby approve the same under the provisions of Section 4346 of the General Code, O. R. S. Lima, Ohio. Oct. 16, 1913.

James R. Morris.
Platting Commissioner, City of Lima, O.

CERTIFICATE OF THE CLERK OF THE CITY COUNCIL:

I hereby Certify that the foregoing map of San-Felice Addition to Lima, O., was accepted by the City Council by Ordinance passed on the 17 day of November, 1913. Lima, O.

H. J. Lawlor,
Clerk of City Council of Lima, O.

ACKNOWLEDGMENT: STATE OF OHIO, ALLEN COUNTY, SS:

Before me, a Notary Public, in and for said county, personally appeared the above named J. F. Cover, president, - and A. J. DUNN, Secretary of the Home Builders Realty Company, Martin Noonan and Mary Noonan his wife, all of Lima, Allen County, O., who acknowledged the signing of the foregoing instrument to be their free act and deed. In Witness Whereof I have hereunto set my hand and Notarial Seal this 17th day of September 1913.

Beryl A. Crites.
Notary Public, Allen County, Ohio.

(Seal)

CERTIFICATE OF PLATTING COMMISSIONER:

Having examined the foregoing map of the San-Felice Addition to Lima, O. I hereby approve the same under the provisions of section 4346 of the General Code O. R. S.

James R. Morris.
Platting Commissioner of the City of Lima, Ohio.

Lima, Ohio,
September 17, 1913.

Entered for Transfer Sept. 18, 1913. J. W. Douglas, Auditor,
By H. B. Mowery. Deputy.

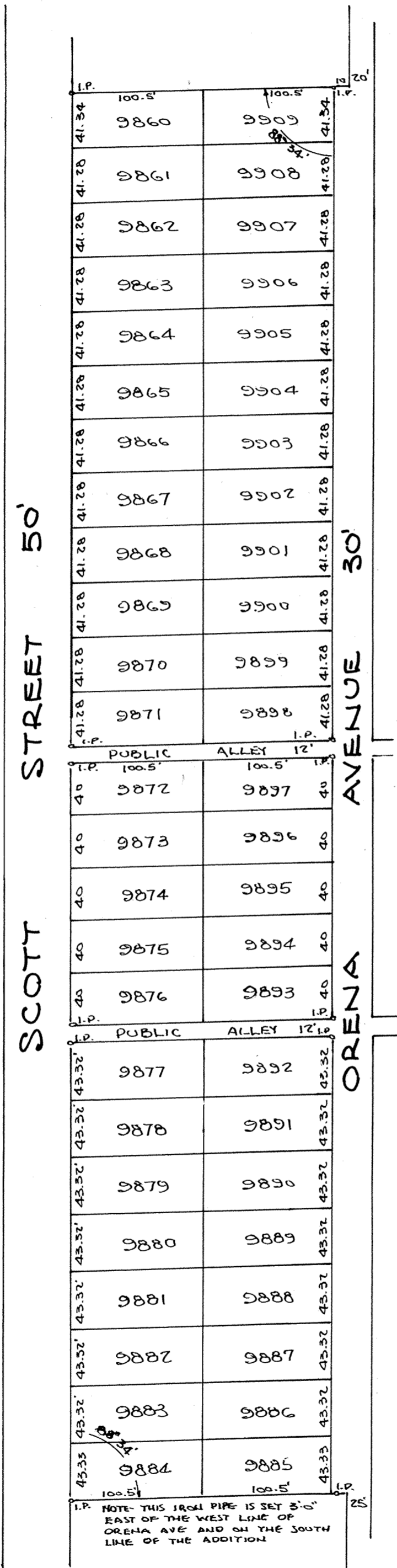
Filed Nov. 19, 1913 @ 10:10 A. M.

Recorded Nov. 19, 1913 Plat Book 4, Page 147.


Recorder.

I hereby Certify that the above plat is correctly transcribed this the 30th day of June, 1952.

Morgan D. Davis
County Recorder



MACBETH'S
FIRST ADDITION
TO
LIMA
OHIO



SCALE - 50' = 1"

NOTE - THIS PLAT WAS REDUCED TO FIVE-EIGHTHS ITS ACTUAL SIZE IN RECORDING IT FROM ORIGINAL PLAT INCREASING THE SCALE FROM 50 TO 80 FT. TO 1 INCH.

F. A. STEPLETON, RECORDER

MACBETH'S FIRST ADDITION
To
Lima, Ohio.

DESCRIPTION: Macbeth's First Addition to Lima, Ohio, is laid out on Inlots 4886 to 4906 inclusive of Adam Simon's Addition, as recorded in Plat Book 4, page 27, in the Recorder's Office, Allen County, Ohio. Public Streets and Alleys (except Orena Avenue) are unchanged from the Adam Simon's Addition. The location of all Iron Pipe Monuments and size of all lots are shown on the attached plat. I hereby certify the foregoing description and attached plat to be correct as surveyed by me. November 22, 1913.

G. A. Crayton, C. E.

DEDICATION: Know all Men by these Presents: That Edmond A. and Breta O. Macbeth, owners of the Real Estate as laid out, do hereby accept this plat in so far as it affects our property, and we hereby dedicate the lands within the lines of streets, avenues and alleys to the public use forever for highway purposes. Witness our hands this 10th day of December 1913.

Witnesses: Edmond A. Macbeth.
Breta O. Macbeth.
W. S. Siferd, Sr.
Mae Belle Hullinger.

State of Ohio,
County of Allen: SS:

Before me personally appeared Edmond A. Macbeth and Breta O. Macbeth and acknowledged the signing of above dedication to be their voluntary act.

(Seal) A. J. Dunn,
Notary Public in and for Allen County,
Ohio.

Platting Commissioner's Certificate. In compliance with Sec. 4346 O. R. S., I hereby approve this plat.

Lima, Ohio, Dec. 15, 1913.

Jas. R. Morris,
Platting Commissioner.
Joe Askins.

Entered for Transfer March 10, 1914.

J. W. Douglass,
Auditor.
By H. B. Mowery,
Deputy.

Filed for Record Mar. 11, 1914 @ 10 A. M.
Recorded Mar. 11, 1914 in Vol. _____
Page 148 Allen County Recorder's of Flats.

F. A. Stepleton, Recorder.

CERTIFICATE: I hereby certify that the foregoing plat was approved and accepted by the City Council of Lima, Ohio, at a regular meeting thereof as an Addition to said City.

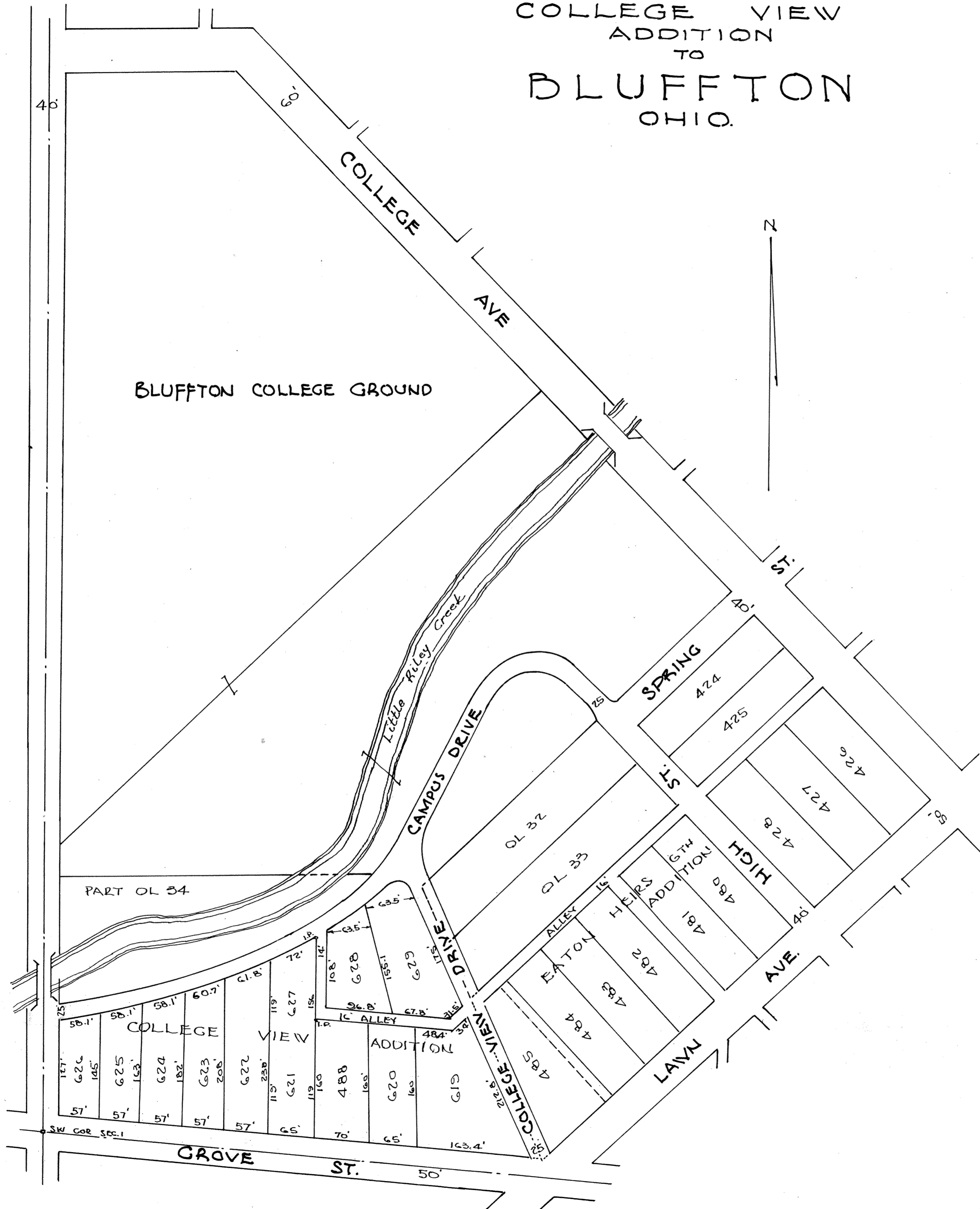
Mar. 2- 1914. W. E. McCrate,
City Clerk.

I hereby certify that the above plat is correctly transcribed this the 30th day of June, 1952.

Morgan D. Davis
County Recorder

There is No Page 199

COLLEGE VIEW
ADDITION
TO
BLUFFTON
OHIO.



COLLEGE VIEW ADDITION
To
Bluffton, Ohio.

DESCRIPTION: This Addition is laid out on in-lots nos. 486, 487, 489, 490, 491, 492 & 493, and a part of out-lot No. 34 of T. H. Biery's Addition to the Village of Bluffton, Ohio, and parts of in-lot No. 485, and Out-lots Nos. 32 & 33 of Eaton Heirs Sixth Addition to said Village, also a part of The Bluffton College Ground, all in the South West Quarter of Section One Township Two South, Range Eight East.
I hereby certify accompanying plat to be correct.

C. E. Craig, Surveyor.

DEDICATION.

We, the undersigned owners of the said College View Addition to Bluffton, Ohio, hereby dedicate all streets, drives and alleys in said Addition to public use.

In Witness Whereof, we have hereunto set our hands this 30 day of January 1914.

Witnesses:

I B. Beeshy.
T. J. Bogart.
D. S. Flick.

S. K. Mosiman.
Emelie S. Mosiman
Isaac Hochstettler
Mary Hochstettler.
W. J. Bogart.
Emma Bogary.
(J. F. Lehman. President.
Bluffton College. (J. A. Huffman. Secretary.

State of Ohio,
Allen County, SS:

Before me, a Notary Public, in and for said county, personally came S. K. Mosiman and Emma Bogary----- Isaac Hochstettler, Mary Hochstettler, W. J. Bogart, J. F. Lehman, J. A. Huffman who acknowledged the signing of the foregoing dedication to be their free act and deed.

In Testimony Whereof, I have set my hand and affixed my Notarial Seal, this 30 day of January 1914.

D. S. Flick.
Notary Public, Allen County, Ohio.

(Seal)

The Council of Bluffton, Ohio, have examined said College View Addition and find that it is laid out to conform to adjacent streets and alleys in said village, and the same is hereby accepted, this 19 day of January 1914.

John J. Sutter, Mayor.

Attest: Chas. F. Miller, Clerk,
Bluffton, Ohio.

Transferred Feb. 3, 1914.

J. W. Douglass,
Auditor of Allen County, Ohio.

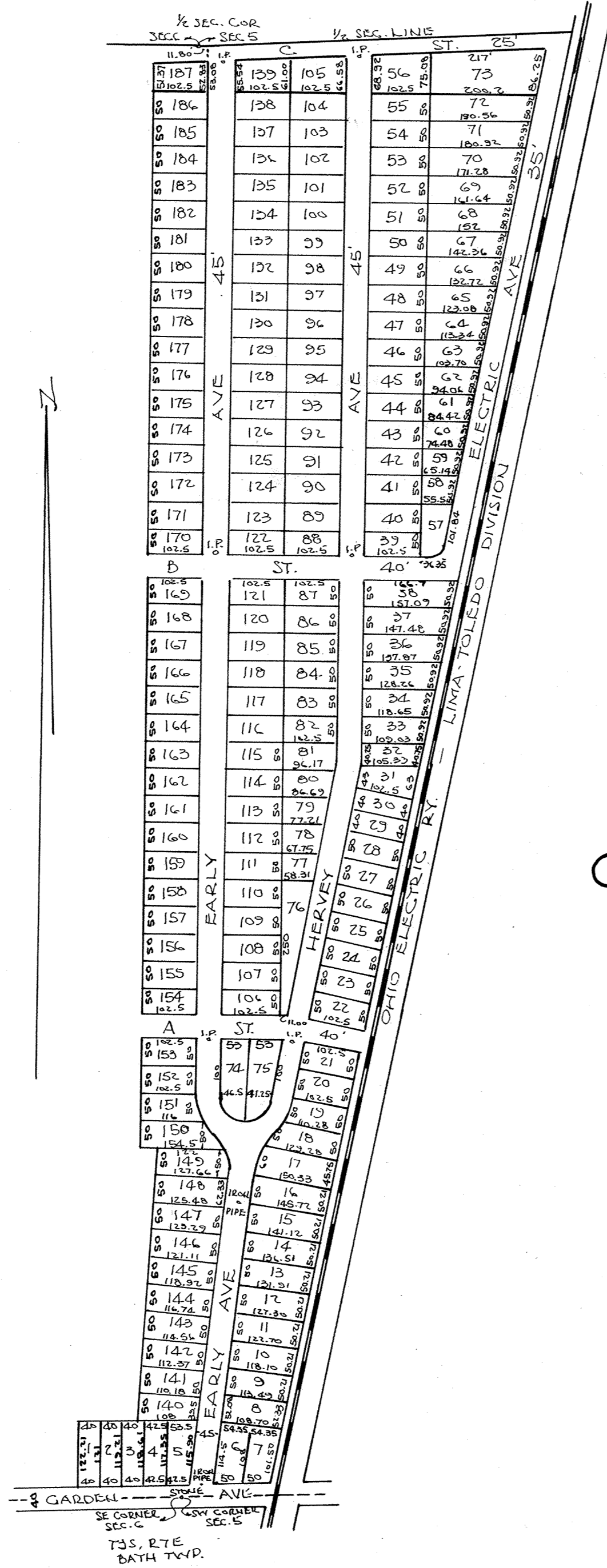
Filed for Record Mar. 30 1914 at 8 A. M.
Recorded Mar. 30 1914 in Allen County Record of Plats. Vol. 4 Page 150.

F. A. Stepleton,
Recorder of Allen County, Ohio.

I hereby certify that the above plat is correctly transcribed this the 30th day of June, 1952.

Margaret D. Davis
County Recorder

FOR VACATION OF THIS PLAT SEE PAGE 152, THIS VOLUME



GARDEN HEIGHTS LIMA, O.

GARDEN HEIGHTS - LIMA, OHIO.

DESCRIPTION: "Garden Heights" Allotment is laid out on 25 acres off the west side of the S. W. quarter of Section 5, being all of said quarter section lying west of the west line of the Ohio Electric Railway right-of-way; and 5 1/2 acres off the east side of the S. E. quarter of section 6, all in town 3 south, range 7 east, Bath Township, Allen County, Ohio, and lying more than 3 miles north of the north corporation line of Lima, Ohio. The size of all lots, width of each street and avenue and location of each iron pipe monument, are all shown on the map, and I hereby certify the foregoing map and description of "Garden Heights" Allotment to be correct as surveyed by me this 1st day of May, 1914.

R. H. Gamble, C. E.

DEDICATION: Know all Men by These Presents, that I, Grafton Johnson, of Greenwood, Johnson County, Indiana, proprietor of "Garden Heights" Allotment at Lima, Ohio, do hereby dedicate to the public for public highway purposes all lands designated on the within map as streets and avenues and declare the same to be my free act and deed. In Testimony Whereof I have hereunto set my hand this 15th day of May 1914.

Grafton Johnson.

Signed in Presence of:

Sarah Conner.
Blanche Coughlin.

ACKNOWLEDGMENT:

State of Indiana,
Johnson County, SS:

Before me, a Notary Public in and for said county, personally appeared the above named Grafton Johnson (unmarried) proprietor of the "Garden Heights" Allotment at Lima, Ohio, who acknowledged the signing of the foregoing instrument to be his free act and deed. In Witness Whereof, I have hereunto set my hand and national seal this 15th day of May 1914.

Florence M. Park,
Notary Public, Johnson Co., Indiana.

My Commission expires
April 17th 1917.

Entered for Transfer, May 25th, 1914.

J. W. Douglass, Auditor.
By H. B. Mowery, Deputy.

Filed at 9 A. M.
May 23rd 1914.
Recorded May 23, 1914.

F. A. Stepleton, Recorder.

Fee. \$19.75.

I hereby certify that the above plat is correctly transcribed this the 30th day of June, 1952.

Margan D. Davis
County Recorder

Case No. 16042.
In the Matter of the vacation
of Plat of Garden Heights Allotment.

LONGACRE GARDENS LIMA, O.

Case No. 16042. Pleas before the Court of Common Pleas, within and for the First Sub-Division of the Third Judicial District of the State of Ohio, at a Court begun and held at the Court House in the City of Lima, Allen County, on the 13th day of April, A. D. 1914.

In the Matter of the)
Vacation of Plat of)
Garden Heights Allotment)

EX PARTE
AND
EQUITABLE RELIEF.

Now Longacre Street

Petition. Be it remembered that heretofore, to-wit, on the 12th day of June, A. D. 1914, there was filed in the Office of the Clerk of the Court of Common Pleas, a Petition, by W. L. Rogers, Attorney for Grafton Johnson, Sole Owner, Petitioner, which reads and is in the words and figures following, to-wit:- In the Common Pleas Court, of Allen County, Ohio. In the matter of the vacation of Plat of Garden Heights Allotment. PETITION. Now comes Grafton Johnson, and says, that he is the owner, in fee simple, of all of the lots and lands, in Garden Heights Allotment, as laid out on twenty five (25) acres off of the west side of the southwest quarter of section five (5), being all of said quarter section lying west of the west line of the Ohio, Electric Railway right of way, and five and one half (5 1/2) acres off of the east side of the southeast quarter of section number six (6) all in township number three (3) south of Range number seven (7) east, in Bath Township, Allen County Ohio, and lying more than three miles north of the north Corporation line, of the city of Lima, Ohio as said Allotment stands recorded in Plat Book 4, Page 151 Plat Records, of Allen County, Ohio. That the purpose, for which said allotment was made, has been abandoned, and that said Plat, a copy of which is hereto attached, and marked "exhibit A", should be cancelled and annulled of Record. Wherefore said Grafton Johnson prays that said Plat of said Garden Heights Allotment, as recorded in Plat Book 4, Page 151, of the Plat Records, of Allen County, Ohio, be cancelled and annulled of record. Grafton Johnson, Sole Owner, by W. L. Rogers, his Attorney. The state of Indiana, Johnson County, ss. Grafton Johnson, being by me first duly sworn, deposes and says, that he is the sole and absolute Owner of all of the land, contained in Garden Heights Allotment, described in the foregoing petition, and that the allegations contained in said petition, are true. Grafton Johnson. Sworn to before me, and subscribed in my presence, this 11th day of June A. D. 1914. Florence M. Park, Notary Public, Johnson County, Ind. (SEAL) (My Commission expires April 17, 1917).

EXHIBIT A
Proof of Publication
Publication of E. Owen, being sworn, says, that he is the Secretary of the Republican Gazette, a daily newspaper printed in said county and of general circulation throughout said County; that the Notice, of which the annexed is a true copy, was for one issue published in said newspaper, on the 13th day of June, A. D. 1914. E. Owen. Sworn to before me, and subscribed in my presence, this 15th day of July, A. D. 1914. W. L. Rogers, Notary Public, Allen Co., O. (Seal). (Printer's Fees, \$3.30). Legal Notice. To whom it may Concern: In the matter of the vacating of Plat of Garden Heights Allotment. In the Common Pleas Court, of Allen County, Ohio. Case No. 16042. Notice is hereby given, as required by Section No. 3594, General Code of Ohio, that Grafton Johnson has filed his petition, in the Common Pleas Court of Allen County, Ohio, being case No. 16042, in said Court, claiming to be the Sole owner of all of the lots and lands, embraced within Garden Heights Allotment, of the part of the southwest quarter of Section 5, lying west of the right of way of the Ohio Electric Railway, and 5 1/2 acres off of the east side of the southeast quarter of Section 6, all in Bath Township, Allen County, Ohio, lying about three miles north of the City of Lima, Ohio, and in said petition praying that the Plat of said Allotment, as recorded in Plat Book 4, Page 151, of the plat Records, of Allen County, Ohio, be vacated and annulled, for the reason that the purposes, for which said Allotment were made have been abandoned. Said Case will be for hearing on the 15th day of July, 1914, at 9 o'clock, A. M. or As soon thereafter as it can be heard by the Court. Grafton Johnson, By W. L. Rogers His Attorney. And afterwards, to-wit, on the 15th day of July A. D. 1914, the following proceedings were had in the Common Pleas Court, to-wit: In the Common Pleas Court, of Allen County, Ohio. In the matter of the Vacation of Plat of Garden Heights Allotment. Journal Entry. This 15 day of July, A. D. 1914, this Cause came on for hearing upon the Petition of Grafton Johnson, for the vacation of the Allotment of Garden Heights, which is Recorded in Book 4, Page 151, of the Records of Plats, in the Office of the Recorder, of Allen County, Ohio, which Allotment is laid out on the West part of the southwest quarter of section 5, and the east part of the southeast quarter of Section 6, all in Bath Township Allen County, Ohio, and the said Grafton Johnson having produced in open Court satisfactory evidence that thirty days notice of the filing and prayer of his said Petition had been given by publication in the Republican Gazette, a newspaper printed, and of general circulation in Allen County, Ohio, and that the said Grafton Johnson is the sole and absolute owner of all of the lots and lands, contained in said allotment, and the streets and alleys thereof, and that no other person is interested, adverse to said Grafton Johnson, and will not be in any way damaged by the Vacation of said Allotment, and that said Vacation prayed for will not affect any state of country road. It is ordered, adjudged and decreed, that said allotment of Garden Heights, as Platted and Recorded in Plat Book 4, Page 151 in the Plat Records, of Allen County, Ohio, be, and the same is hereby vacated, and set aside, and the land on which said Allotment is made, shall stand the same, as if said Allotment had never been made, and the Auditor, Clerk of Courts, and Recorder of Allen County, Ohio, is ordered and directed to enter these findings of Record in their respective Offices, as required by law. That Grafton Johnson pay the costs of this proceeding, and of all necessary Recording. Wm. Klinger Judge, Common Pleas Court, of Allen County, Ohio.

Jr. 16 -
530

The State of Ohio, Allen County SS:
I, D. A. Bowsher, Clerk of the Court of Common Pleas, within and for the county and state, aforesaid hereby certify the above and foregoing to be a true and correct transcript of the Record of all papers filed and all proceedings had in the above case, in this Court, as recorded in Record Book No. 61, Page-----.

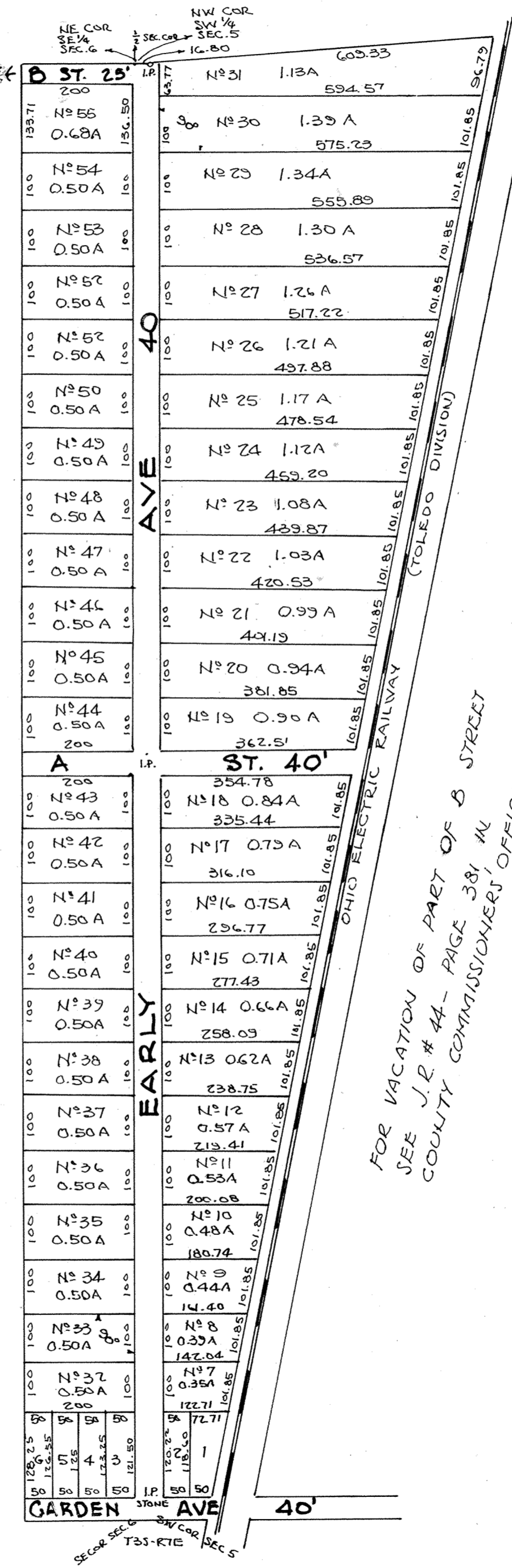
In witness whereof, I hereto subscribe my name and affix the seal of said Court at the Court House, in Lima, Allen County, Ohio, on this 17th day of July, A. D. 1914.
D. A. Bowsher, Clerk of Courts.
E. G. Mackenzie, Deputy.

Received for record July 24th, 1914, at 11-20 o'clock A. M.
Recorded July 24th, 1914.
Fee \$1.75.

F. A. Stepleton, Recorder.

I hereby certify that the above is correctly transcribed this the 30th day of June, 1952.

County Recorder



*For Resolution changing name
of 'B' St to Longacre Street see
Misc Vol # 4 Page 25*

DESCRIPTION:

The "LONGACRE GARDENS" Allotment is laid out on 25 acres off the west side of the S. W. 1/4 of Sec. 5, - being all of said 1/4 section lying west of the west line of the Toledo division of the Ohio Electric Railway right of way; and 11.12 acres off the east side of the S. E. 1/4 of section 6, all in town 3 south-range 7 east, Bath Township, Allen County, O.- and lying more than 3miles north of the north corporation line of Lima, O.-- The size of all lots, width of Streets, and location of Iron Pipe Monuments are all shown on the map, and I hereby certify the foregoing map and description of "Longacre Gardens" Allotment to be correct as surveyed by me this 1st day of July 1914.

R. H. GAMBLE C. E.

DEDICATION.

Know all Men By These Presents, That I, Grafton Johnson, of Greenwood, Johnson Co. Indiana, -proprietor of "Longacre Gardens" allotment at Lima, O. - do hereby dedicate to the public- for public highway purposes all lands designated on the within map as streets and avenues, and declare the same to be my free act and deed. -- In Testimony whereof I have hereunto set my hand this 7th day of July 1914.

Signed in Presence of: Grafton Johnson.

C. C. McDaniel.
C. G. Morris.

ACKNOWLEDGMENT:

State of Indiana,
County of Johnson, SS:

Before me, a Notary Public in and for said county, personally appeared the above named Grafton Johnson, (unmarried) proprietor of the "Longacre Gardens" Allotment at Lima, O., who acknowledged the signing of the foregoing instrument to be his free act and deed. In Witness Whereof I have hereunto set my hand and Notarial seal this 7 day of July 1914.

Florence M. Park,
Notary Public, Johnson County, Ind.

My Commission expires, April 17, 1917.

Entered for Transfer at Lima, Ohio Sept. 14, 1914.
J. W. Douglass, County Auditor.
By G. O. Shaffer, Deputy "
Filed for record at Lima O. Sept. 14, 1914 @ 3 o'clock P. M.
Recorded In Vol. _____ Page _____ this _____ day of _____ 1914.

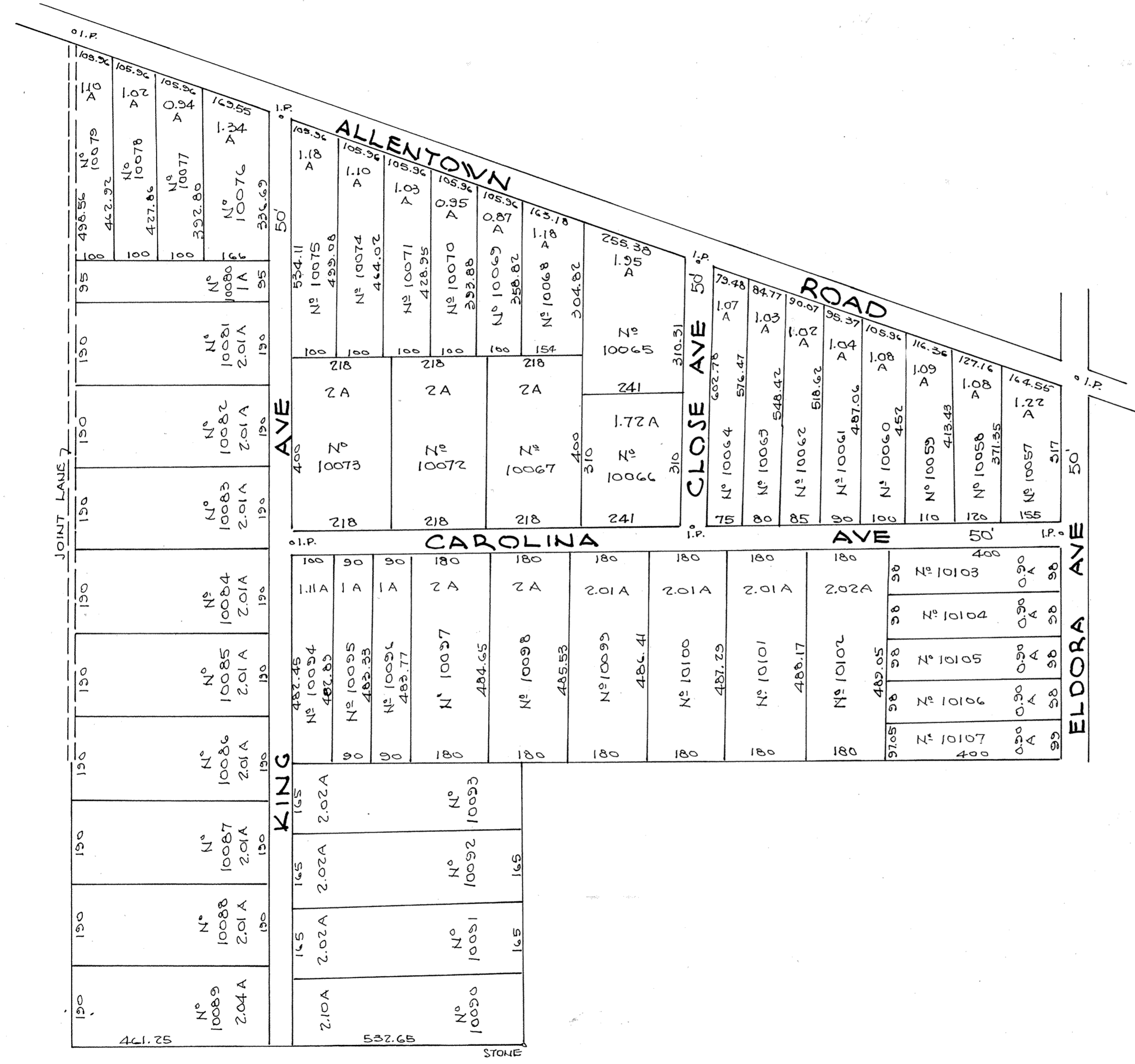
F. A. Stepleton,
County Recorder, Allen County, Ohio.

I hereby Certify that the foregoing plat is correctly transcribed this the 30th day of June, 1952.

Morgan N. Davis
County Recorder

GARDENDALE FARMS LIMA, O.

GARDENDALE FARMS
LIMA, OHIO.



DESCRIPTION: The "Gardendale Farms" Addition to Lima, O. is laid out on a part of the S. E. $\frac{1}{4}$ of section 27-T. 3 South-R. 6 East, German Township Allen County, Ohio, bounded and described as follows:
Beginning at an iron pipe monument on the East line of said $\frac{1}{4}$ section, where the same is intersected by the center line of the Lima & Allentown Road,--Thence South on the East line of said $\frac{1}{4}$ section 880.92 feet;--Thence West 1253 feet;--Thence South 665 feet to a stone on the South line of said $\frac{1}{4}$ sections;--Thence West on the South line of said $\frac{1}{4}$ section 1043.90 feet;--Thence North 2335.25 feet to an iron pipe monument in the center of the Allentown Road;--Thence Southeastwardly along the center line of said road to the place of beginning, containing 84 acres;--The size of each lot, the width of each avenue and road, and the location of each permanent monument are all shown on the map, and I hereby certify the foregoing map and description of GARDENDALE "FARMS" ADDITION to Lima, O. to be correct as surveyed by me this 21st day of Sept. 1914.

R. H. Gamble, Civil Engineer.
DEDICATION: Know all men by these presents that we, The E. H. Close Realty Company of Toledo, O. by E. H. Close, its president, and Paul A. Harsch, its secretary, do hereby dedicate to the public, for public highway purposes, all lands designated on the within map as Avenues and roads, and declare the same to be our free act and deed;-----
In Testimony Whereof we have hereunto set our hands this 22nd day of September, 1914.

Signed in presence of Two Witnesses:
Leonidas Polk. THE E. H. CLOSE REALTY COMPANY, By
A. Hoiles.
By E. H. CLOSE, President.
Paul A. Harsch, Secretary.
(SEAL).
Transferred Sept. 23, 1914.
J. W. Douglass, Auditor.
By G. O. Shaffer, Deputy.

CERTIFICATE OF PLATTING COMMISSIONER:
Having examined the foregoing map of "GARDENDALE FARMS" Addition to Lima, O. - I hereby approve the same under the provisions of Section 4346 of the General Code, O. R. S.
Lima, O. Sept. 22, 1914. Jos. Askins.
Platting Commissioner of the city of Lima, O.

ACKNOWLEDGMENT:
STATE OF OHIO,
LUCAS COUNTY, SS:
Before me, a Notary Public in and for said county, personally appeared the above named E. H. Close, president, and Paul A. Harsch, Secretary of the E. H. Close Realty Company of Toledo, O. who acknowledged the signing of the foregoing instrument to be their free act and deed;-----
In Witness Whereof, I have herunto set my hand and Notarial Seal this 22nd day of September, 1914.
J. S. Bradley.
(Seal) Notary Public, Lucas Co. O.

Filed Sept. 23, 1914 @ 2 P. M.
Recorded Sept. 23, 1914, Plat Book No. 4 Page 153.
Fee \$8.15
F. A. Stepleton, Recorder.
Allen Co. Ohio.

I hereby certify that the above plat is correctly transcribed this the 30th day of June, 1952.
Morgan D. Davis
County Recorder

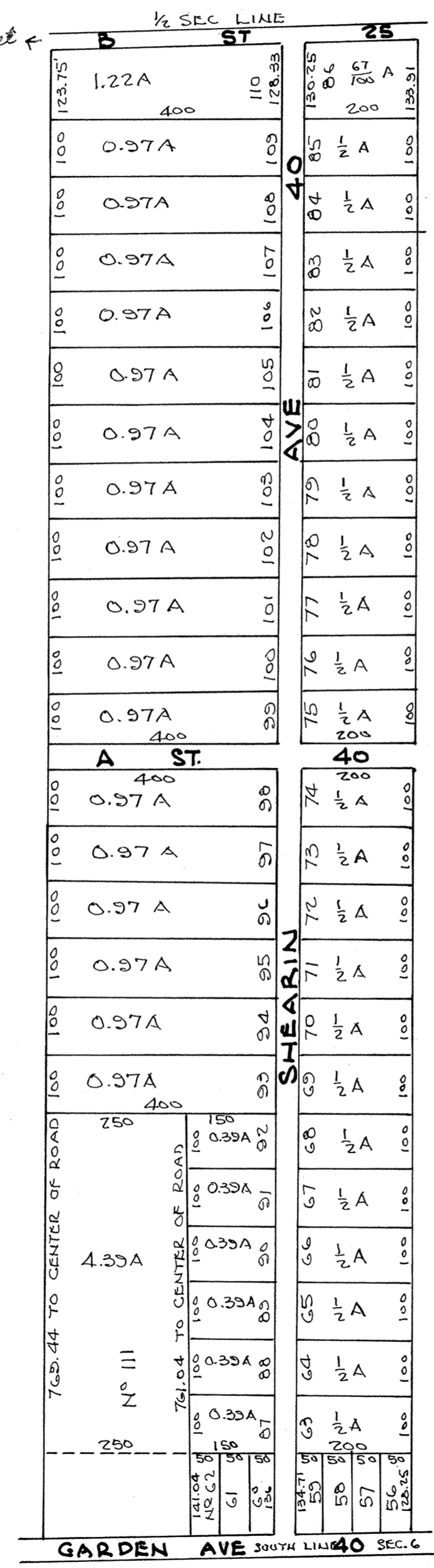
LONG ACRE GARDENS LOTS 56 to 111

1 INCH = 200 FT.

*For Resolution Changing name
of "B" Street to Longacre Street
see Misc. Vol #4 Page 25*

Now Longacre Street ←

FOR VACATION OF PART OF B STREET
SEE J.R. 44, PAGE 381 IN COUNTY
COMMISSIONERS' OFFICE.



DESCRIPTION:

"LONG ACRE GARDENS" Allotment, Lima, O. is laid out on a part of the E. $\frac{1}{2}$ of the S. E. $\frac{1}{4}$ of section 6 T. 3 S. R. 7 E. - Bath Twp. Allen County, O. bounded and described as follows, to-wit: Beginning at a point on the South line of said $\frac{1}{4}$ section 184 feet West of the S. E. Corner thereof; Thence North parallel with the East line of said $\frac{1}{4}$ section, to the North line thereof; Thence West on the North line of said $\frac{1}{4}$ section 640 feet; Thence South, parallel with the East line to the South line of said $\frac{1}{2}$ section; Thence East on the South line of said $\frac{1}{2}$ section 640 feet to the place of beginning, containing 38.97 Acres and lying more than THREE(3) miles North of the North CORPORATION LINE of the City of Lima, O.--The size of all lots, widths of all streets and avenues and the location of all permanent monuments are all shown on the map; and I hereby certify the foregoing map and description of "LONG ACRE GARDENS" Allotment to be correct as surveyed by me this 30th day of September, 1914.

DEDICATION:

R. H. Gamble.
Civil Engineer.

KNOW ALL MEN BY THESE PRESENTS that I, Grafton Johnson (unmarried) of Greenwood, Johnson County, Ind. proprietor of the "LONG ACRE GARDENS" Allotment at Lima, O. do hereby dedicate to the public, for public highway purposes, all lands designated on the within map as streets and Avenues, and declare the same to be my free act and deed: In Testimony Whereof I have hereunto set my hand this 3rd day of October, 1914.

Signed in
presence of:

Grafton Johnson.

C. G. Morris
A. C. McDaniel.

ACKNOWLEDGMENT:

State of Indiana,
Johnson County, SS:

Before me, a Notary Public in and for said County, personally appeared the above named Grafton Johnson (unmarried), proprietor of "LONG ACRE GARDENS" Allotment at Lima O. who acknowledged the signing of the foregoing instrument to be his free act and deed: In Witness Whereof I have hereunto set my hand and Notarial Seal this 3d day of October 1914.

(Seal) Florence M. Park.
Notary Public, Johnson County, Indiana.
My Commission expires April 17, 1917.

Entered for transfer at the office of the County Auditor at Lima, Allen County, O. this 5th day of Oct. 1914.

J. W. Douglass.
Auditor, Allen Co. O.
By H. B. Mowery, Deputy Auditor,
Allen Co.

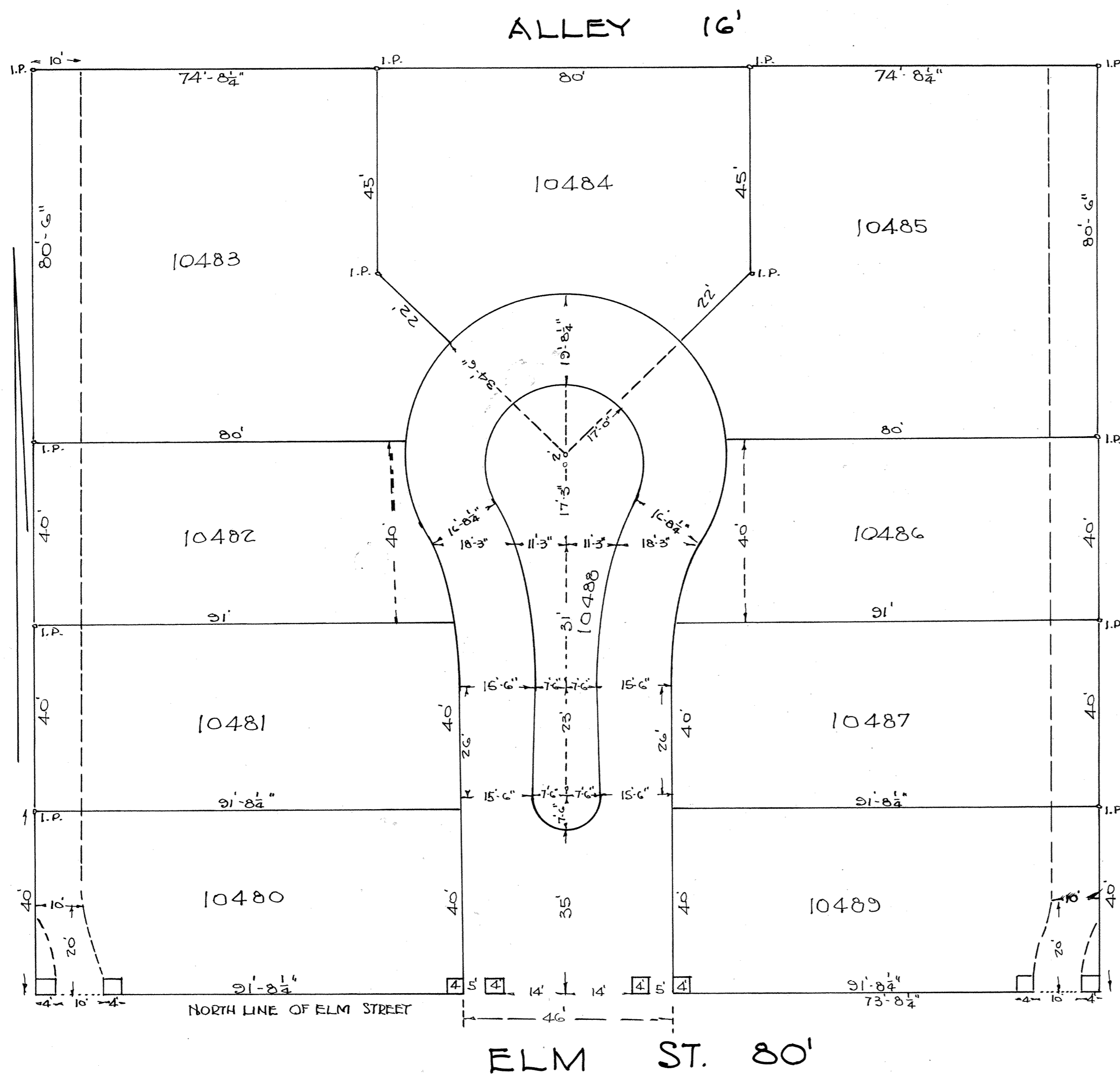
Filed for Record in the office of the Recorder of Allen County, Ohio, this 5th day of October 1914 at 3:20 o'clock P. M. and Recorded on the 5th day of October 1914.

F. A. Stepleton, Recorder.
of Allen Co. O.

I hereby certify that the above plat is correctly transcribed this the 30th day of June, 1952.

Morgan D. Davis
County Recorder

JEAN COURT SUBDIVISION LIMA, O. 1" = 20'



"JEAN COURT" Sub-division, Lima, O. is laid out on In Lots 3528-3529-3530-3531 & 3532 of F. A. Hollands Addition to; The size of all lots, width of streets and alleys, the dimensions of the Court way entrance and Circle, the size and shape of the ornamental center piece and the location of all permanent monuments are all shown on the map, and I hereby certify the foregoing map and description to be correct as surveyed by me this 1st day of May 1915.

R. H. Gamble Civ. Eng'r.

Know all Men by these presents that we, the Home Builders Realty Company, of Lima O. by John F. Cover president and A. J. Dunn Secy, hereby dedicate to the public for public highway purposes all lands designated on the within map of "JEAN COURT" Sub-division as streets & Court way and declare the same to be our free act and deed. In testimony whereof, we have hereunto set our hands this 15 day of May 1915. Signed in presence of The Home Builders Realty Co.

D. C. Dunn
F. O'Connell
(Seal)

John F. Cover Pres.
A. J. Dunn Secy.

**

State of Ohio Allen County, SS:
Before me a Notary Public in and for said County personally appeared the above named Home Builders Realty Company, by John F. Cover, its president and A. J. Dunn its Secretary who acknowledged the signing of the foregoing instrument to be their free act and deed.

In witness whereof I have hereunto set my hand and Notarial seal this 1st day of May 1915.

(Seal) L. D. Huffman
Notary Public, Allen County, Ohio.

I hereby recommend the approval of the foregoing map of "JEAN COURT" Sub-division, Lima, O. Lima, O. Aug. 30, 1915.

C. H. Bryson
City Civil Engineer.

Having examined the foregoing map of "JEAN COURT" Sub-division, Lima, O. I hereby approve the same under the provisions of Sec. 4346 of the General Code O. R. S. Lima, O. Aug 31 1915.

R. A. Shappell
Platting Commissioner of the City of Lima O.

This isto certify that the foregoing map of "JEAN COURT" sub-division, Lima, O. was accepted by the City Council of Lima, O. by ordinance passed on the 4th day of Oct. 1915.

W. E. McCrate
Clerk of the Council.

Filed for Transfer in the office of the Auditor of Allen County, O. This 5th day of October 1915.

H. J. Lawlor, Auditor of Allen County, O.
By H. B. Mowery, Deputy Auditor.

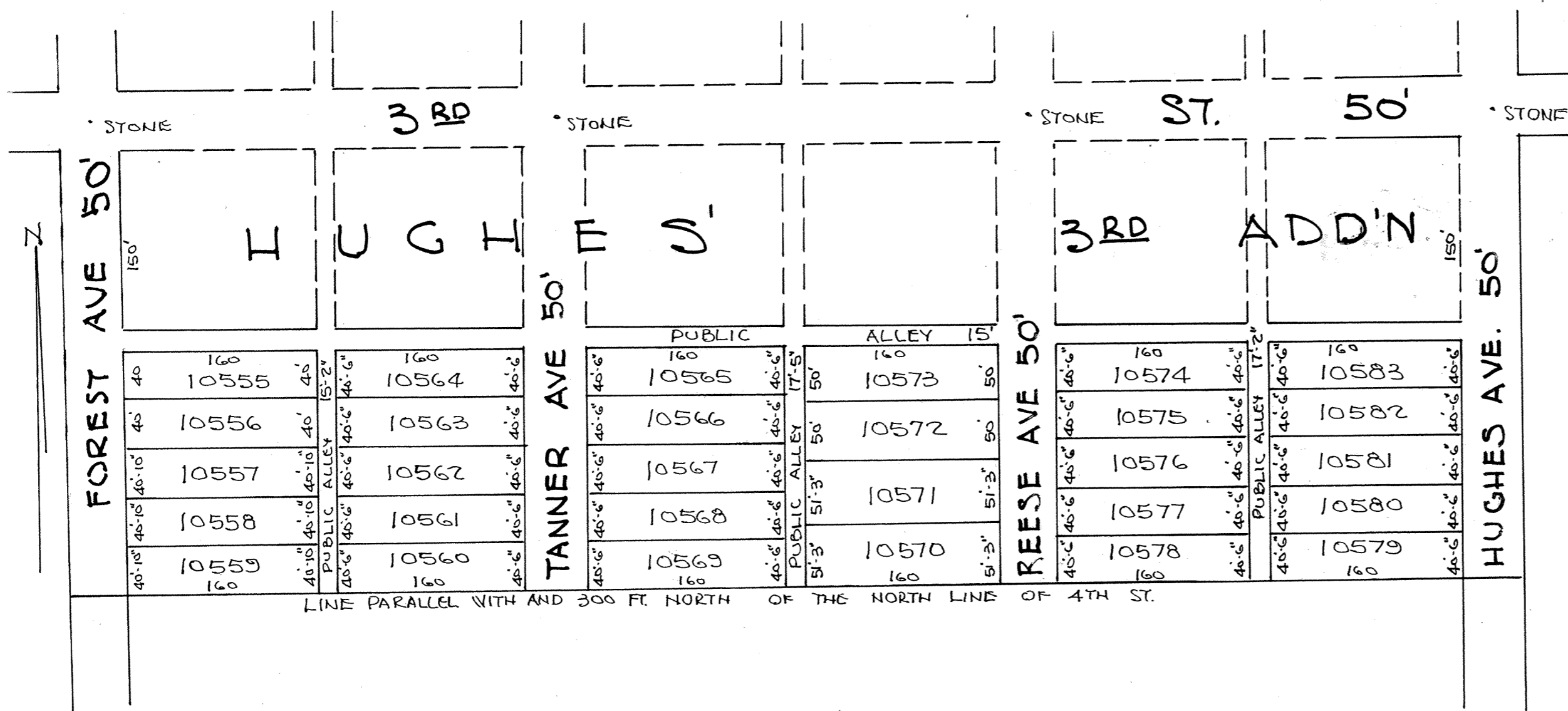
Filed for Record in the office of the Recorder of Allen County, O. This 5th day of Oct, 1915, at 4 o'clock P. M. and recorded on the 7th day of Oct. 1915 in Plat Book No. 4 Page No. 155.

E. E. Fisher,
Recorder of Allen County, O.

I hereby certify that the above plat is correctly transcribed this the 30th day of June, 1952.

Morgan D. Davis
County Recorder

SCALE: 1 INCH = 100 FEET



WOOLERY'S ADDITION LIMA, O.

FOR Ordinance #65-82 to Vacate Alley Adj. to Lots
10565 thru 10573 see Decd Vol. #646 Pgc #733 Plat
Book #16 Page #47.

DESCRIPTION: Woolery's Addition to Lima O., is laid out on part of the east $\frac{1}{2}$ of the S. W. $\frac{1}{4}$ of section 6 T4S, R7E, Allen County, O. bounded and described as follows to wit: Beginning at a point on the West line of Hughes Ave, 300 feet north of the North line of 4th St. Thence West parallel with said 4th St. 1109 Ft & 9 inches more or less to the East line of Forest Ave. Thence North on the East line of said Forest Ave 202 feet & 6 inches more or less to the South line of Hughes 3rd add'n. Thence East on the South line of Sd. Hughes 3rd Add'n to the West line of Hughes Ave. Thence South on the West line of Sd. Hughes Ave. 202 feet & 6 inches more or less to the place of beginning Containing 5 16/100 acres more or less and being all that part of lot 53 for taxable purposes in the S. W. $\frac{1}{4}$ of Sd. Sec 6 which lies between the South line of Hughes 3rd Addition and a line 300 ft north of and parallel with the north line of 4th St. The size of all lots width of each street and alley and location of all monuments are shown on the map. Lima, Ohio Dec. 5, 1913.

R. H. Gamble, Civil Eng'r.
DEDICATION: Know all men by these presents that We Matilda M. Woolery and Jackson H. Woolery her husband; Charles F. Woolery and Amanda J. Woolery his wife; Edwin E. Woolery and Minerva K. Woolery his wife; Leroy Wells and Ada Wells his wife proprietors of Woolery's Addition to Lima Ohio do hereby dedicate to the public for public highway purposes, all lands designated on the within map as streets and alleys and declare the same to be our free act and deed; In Witness Whereof we have hereunto set our hands this 13th day of December 1913. Signed in presence of
O. D. Fisher
Beryl A. Crites
witnesses to signatures of Matilda M. Woolery, Jackson H. Woolery his wife; Charles F. Woolery, Amanda J. Woolery, Leroy Wells and Ada Wells.
Witnesses to Signatures of Edwin E. Woolery and Minerva K. Woolery.

Matilda M. Woolery
Jackson H. Woolery his wife
Charles F. Woolery) x
Amanda E. Woolery mark
Edwin E. Woolery
Minerva K. Woolery
Leroy Wells
Ada Wells

A. N. Grimes
F. B. Spahr

ACKNOWLEDGMENT:
State of Indiana,
Huntington County SS: Before me a Notary Public in and for said County personally appeared the above Edwin E. Woolery and Minerva K. Woolery his wife who acknowledged the signing of the foregoing instrument to be their free act and deed; In Testimony whereof I have hereunto set my hand and Notarial Seal this 13th day of December 1913.
My Commission expires July 8th 1917.

A. N. Grimes
Notary Public Huntington County
Indiana

(Seal)

ACKNOWLEDGMENT:
State of Ohio
Allen County SS: Before me a Notary Public in and for said County personally appeared the above named Matilda M. Woolery and Jackson H. Woolery her husband; Charles F. Woolery and Amanda J. Woolery his wife; Leroy Wells and Ada Wells his wife who acknowledged the signing of the foregoing instrument to be their free act and deed. In testimony whereof I have hereunto set my hand and Notarial Seal this 13th day of December 1913.

Beryl A. Crites
Notary Public Allen County Ohio.

(Seal)

I hereby recommend the acceptance of this plat.

G. A. Crayton, City Engr.

Certificate of Platting Commissioner.
Having examined the foregoing map of Woolery's Addition to Lima, O., I hereby Approve the same under the provisions of Section 4346 of the General Code O, R. S.

Jas. R. Morris
Platting Commissioner of the City
of Lima, Ohio.

Lima Ohio
Dec. 15, 1913.

Certificate of the Clerk of the City Council:
I hereby certify that the foregoing map of Woolery's Addition to Lima Ohio, was accepted by Ordinance of the City Council Passed on the 20 day of Dec 1915. Lima O., Dec 21 1915.

W. E. McCrate
Clerk of the City Council of
Lima, Ohio.

Transferred Dec 21 1915
T. A. Welsh Auditor
By G. O. Shaffer, Deputy.

Recorders Office Allen County Ohio.
#2970
Received for record at 3-40 o'clock P. M. Dec 21 1915
Recorded Dec 24 1915 in Plat book No. 4 Page 156-156
Fee \$8.35.

E. E. Fisher
Recorder.

I hereby certify that the above plat is correctly transcribed this the 30th day of June, 1952.

Morgan D. Davis
County Recorder

MRS. E. MATILDA MOORE'S ADDITION
LIMA, O.



FOR VACATION OF PT. OF CALUMET AVE
SEE DEED VOL. # 290 Pg. # 37

See Ordinance # 157-88 to vacate alley
adj to lots # 10674-75-76-77-78-79-80
81-82-83 see head Vol 724 Page 64
See plat Book # 17 page # 175

Description.

Mrs. E. Matilda Moore's addition to Lima, O. is laid out on a part of the East part of the N. E. $\frac{1}{4}$ of Sec. 6 T. 4 S. R. 7 E. Perry Twp. Allen Co. O. Beginning at a point on the East line of said section 6-190 ft. South of a stone at the N. E. Corner thereof, Thence West, parallel with the North line of said section 498.46 ft. more or less, to the East line of Michaels addition. Thence South parallel with the East line of said section, and on the East line of said Michaels addition, 390 ft. to the south line of a public alley 14ft. wide Thence East parallel with the North line of said section 498.46 ft. to the East line of said section; Thence North on the East line of said section and center line of Sugar St. 390 ft. to the place of beginning, containing 4.47 ft. acres. The size of all lots width of streets, avenues & Alleys, and the location of all permanent monuments are shown on the map and I hereby certify the foregoing map and description of said addition to be correct as surveyed by me this 19th day of April, 1916.

R. H. Gamble, Civil Engineer.

Dedication.

Know all Men by these presents that I, Mrs. E. Matilda Moore, do hereby dedicate to the public, for public highway purposes, all lands designated on the within map, and declare the same to be my free act and deed. In testimony whereof I have hereunto set my hand this 3rd day of May 1916.

Signed in presence of
W. S. Jackson
Muriel Madigan

E. Matilda Moore

Acknowledgment.

State of Ohio, Allen County, SS.
Before me, a Notary Public in and for said county personally appeared the above named Mrs. E. Matilda Moore, who acknowledged the signing of the foregoing instrument to be her free act and deed;
In witness whereof, I have hereunto set my hand and notarial seal this 3rd day of May 1916.

W. S. Jackson
Notary Public, Allen County, Ohio.

Certificate of Clerk of Council:

I hereby certify the within map of Mrs. E. Matilda Moore's addition to Lima, O. was accepted by the City Council of the City of Lima, by ordinance passed this 17th day of July 1916.

James I. Heffner
Clerk of the Council of the City of Lima, O.

Certificate of City Engineers:

I hereby certify that the streets, avenues and alleys as shown and designated on the within map of Mrs. E. Matilda Moore's addition to Lima, Ohio, are co-terminous with adjacent streets in the locality.
Lima, Ohio May 6 1916.

C. H. Bryson
City Civil Engineer.

Certificate of Platting Commissioner:

Having examined the foregoing map of Mrs. E. Matilda Moore's addition to Lima, O. I hereby approve the same under the provisions of Section 4346 of the General Code, O. R. S.
Lima, Ohio May 10th 1916

A. L. Metheny
Platting Commissioner of the City of Lima, Ohio.

Entered for transfer at the office of the Auditor of Allen County, Ohio this 18th day of July 1916.

T. A. Welsh, Auditor of Allen County, O.
By H. B. Mowery Deputy Auditor.

7002
Filed for record in the office of the Recorder of Allen County, Ohio, the 24th day of July, 1916 at 10 o'clock A. M. and recorded in Plat Book No. 4 page 157 on the 27th day of July, 1916.

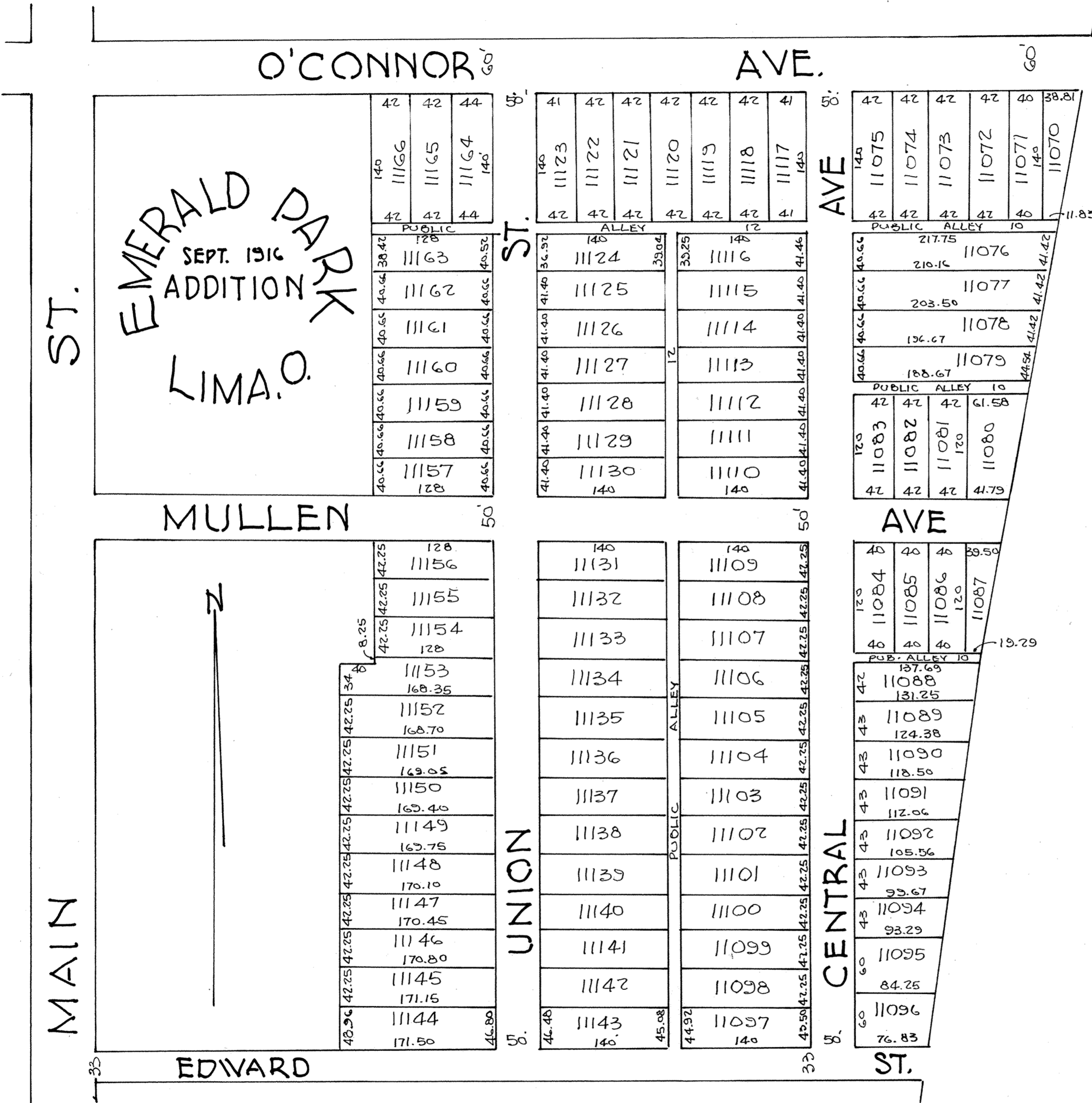
Emmet E. Fisher,
Recorder of Allen County, O.

Fee \$5.55

I hereby certify that the above plat is correctly transcribed this the 30th day of June, 1952.

Morgan D. Davis
County Recorder

For Ordinance # 69-83 to vacate alleys between 11110 thru 11116, lots 11124 thru 11130, between lots 11098 thru 11109, lots 11151 thru 11142 See Deed Book 654 pg 796 Plat Book 16 page 81 thru 84



The EMERALD PARK Addition to Lima, O. is laid out on the West part of Out Lots 184-185-186-187-188- and 189 of Andersons addition, and on Out Lots 136-135-134-133-132-131, and the N. W. part of Out Lot 130 and the N.W. Corner of 129 in Rebb's first addition to Lima, O. and is bounded on the North by O'Conner ave.-On the East by the Ohio Electric Railway, (formerly the C. & L.M.R.R. On the South by Edward street, and on the West by Reed & Cess addition-Mullen addition and by Out lots 137-138 & 139 of Rebb's first addition:
The size of each lot, width of streets and alleys, and the location of iron pipe monuments are all shown on the map; I hereby certify the foregoing map and description of the Emerald Park Addition to Lima, O. to be correct as surveyed by me this 30th day of Sept. 1916.

R. H. Gamble, Civil Engineer.
Knew all men by these presents that we, The Elmer D. Webb Company, by Elmer D. Webb-President, and J. I. Metter-Secy.-proprietors of the Emerald Park addition to Lima, O. do hereby dedicate to the public for public highway purposes all lands designated on the within map as streets and alleys, and declare the same to be our free act and deed- In testimony whereof we have hereunto set our hands this 30 day of Sept. 1916.
Signed in presence of
W. H. Leete
G. D. McKay
THE ELMER D. WEBB COMPANY, By
Elmer D. Webb, President
J. I. Metter Secretary.

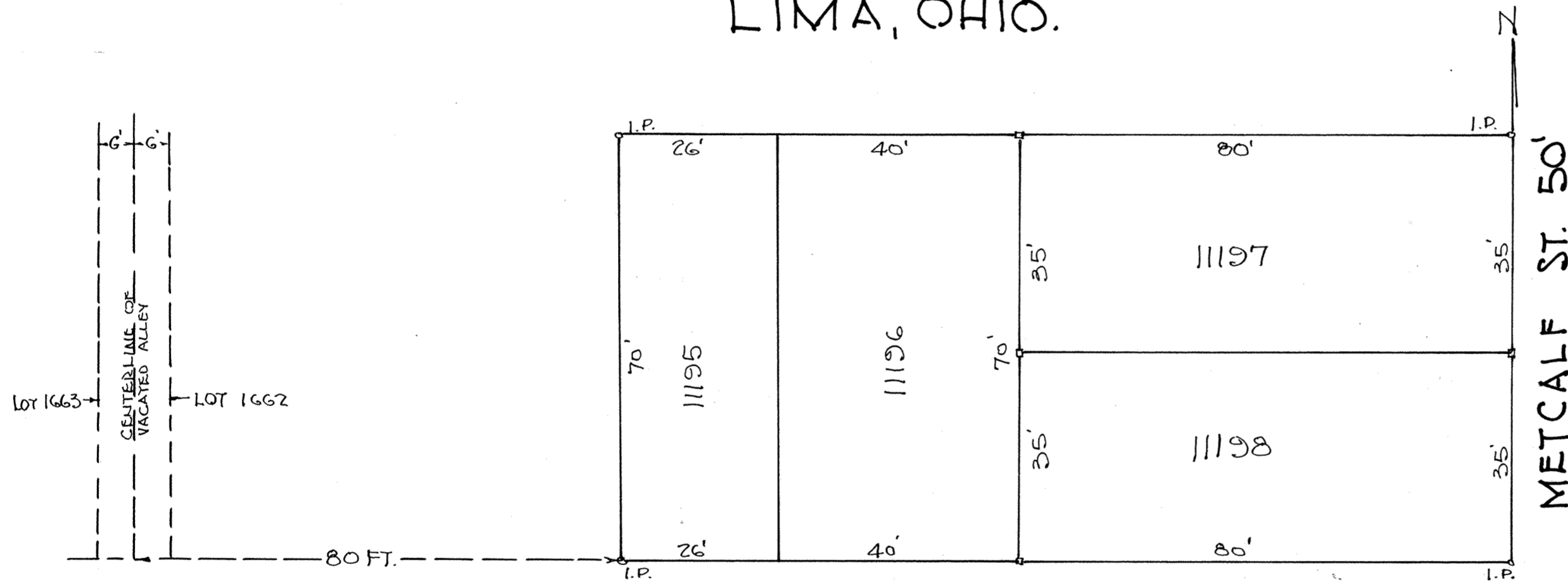
STATE OF OHIO
ALLEN COUNTY, -SS:- Befere me a notary Public in and for said county personally appeared the above named Elmer D. Webb and Jesse I. Metter who acknowledged the signing of the foregoing instrument to be their free act and deed;-In witness whereof I have hereunto set my hand and Notarial, seal this 30 day of Sept. 1916.
W. H. Leete
Notary Public, Allen County, Ohio.

(Seal)
A. L. Metheny
Platting Commissioner of the City of Lima
Lima, O. Oct. 24, 1916
I hereby certify that the foregoing map of Emerald Park addition to Lima, O. was accepted by the City Council of Lima, O. by Resolution passed on the 6 day of Nov. 1916.

James I. Heffner
Clerk of the Council.
Filed for transfer in the office of the Auditor of Allen County, O. on the 14 day of Nov. 1916.
T. A. Welsh
Auditor of Allen County, Ohio
By C. A. Rusler
Deputy Auditor
9042
Filed for Record in the office of the Recorder of Allen County, O. on the 14 day of November 1916 at 3-50 o'clock P. M. and recorded in Plat Book No. 4 page 158 on the 18th day of November 1916.
(s) Emmet E. Fisher
Recorder of Allen County, Ohio

I hereby certify that the above plat is correctly transcribed this 30th day of June, 1952.
Morgan N. Davis
Recorder

A. J. DUNN'S
SUBDIVISION
OF
SOUTH PART OF LOTS 1659 & 1660
AND THE SOUTH EAST PART OF 1661
OF RICHARDSON'S ADDITION
LIMA, OHIO.



MC KIBBEN ST. 60'

DESCRIPTION:

A. J. DUNN'S SUB-DIVISION of the South part of lots 1659 & 1660 and the south East part of 1661, of Richardson's addition to Lima, O. is bounded and described as follows:-- Beginning at an iron pipe monument at the south East corner of lot 1659, this point being the intersection of the West line of Metcalf street with the North line of McKibben street:-- Thence West along the north line of McKibben street, and South line of said lots 1659-1660-1661,--146, feet to an iron pipe monument 80 feet East of the center line of a vacated alley 12 feet wide, between lots 1662 & 1663 of said Richardson's addition:-- Thence north parallel with Metcalf street, 70 feet to an iron pipe monument:--Thence east parallel with McKibben street 146 feet to an iron pipe monument on the west line of Metcalf street and east line of said lot 1659:--Thence south on the West line of Metcalf street and East line of said 1659-- 70 feet to the place of beginning:-- The size of all lots and location of all Iron pipe monuments are shown on the map:--McKibben street, and Metcalf street as shown hereon were laid out and dedicated to the public in the record of said Richardson's addition, as recorded in Volume (2) page 166 of the Plat Records of Allen County, Ohio, and no NEW STREETS OR ALLEYS are laid out in this sub-division;--I certify the foregoing map and description of A. J. DUNN'S sub-division to be correct as surveyed by me this 16th day of March 1917.--
R. H. Gamble, Civil Engineer.

Filed for transfer in the office of the Auditor of Allen County, O. on the 30 day of Mar. 1917.

T. A. Welsh
Auditor of Allen County, Ohio.
By C. A. Rusler
Deputy Auditor.

#11451
Filed for record in the office of the Recorder of Allen County, O. on the 30 day of March 1917, at 1-30 o'clock P. M. and recorded in Plat Book No. 4 page 159 on the 2nd day of April 1917.

Fee \$2.35
(s) Emmet E. Fisher
Recorder of Allen County, Ohio.

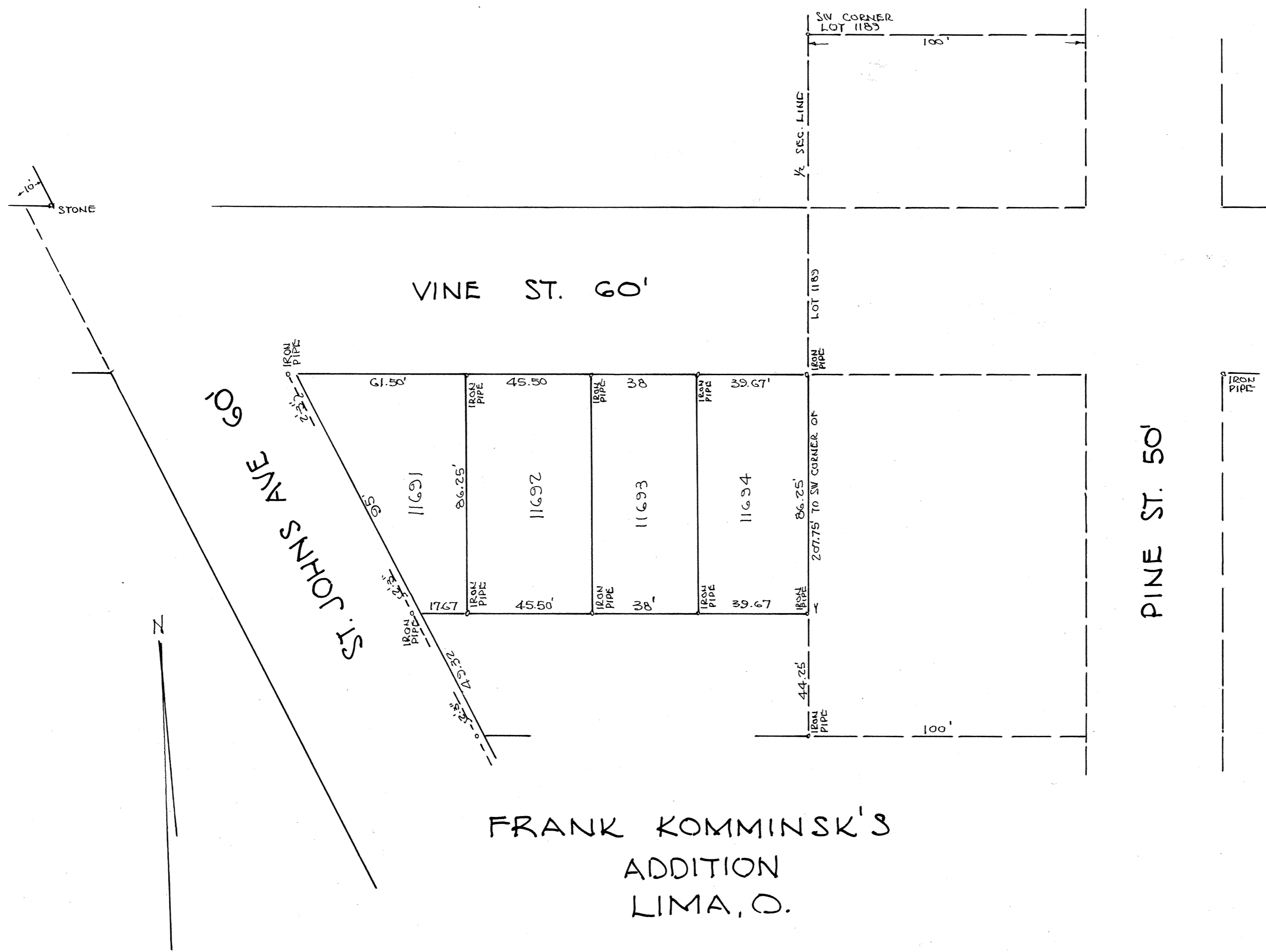
Knew all men by these presents that I A. J. Dunn, proprietor of A. J. Dunn's Dunn's Sub-division of the South part of lots 1659-1660 & 1661 in Richardson's addition do hereby dedicate to the public for public highway purposes all lands designated on the within map as streets and adopt the plat of sub-divisions as thereon shown for the purpose of intelligent transfer, all of which I declare to be my free act and deed. In testimony whereof I hereunto set my hand this 30th day of Mar. 1917.
Signed in the presence of
Clark Steek
L. D. Huffman
State of Ohio, Allen County, SS.
Before me a notary public in and for said county personally appeared the within named A. J. Dunn who acknowledged the signing of the foregoing instrument to be his free act and deed; In Witness whereof I have hereunto set my hand and notarial seal this 30th day of March 1917.

L. D. Huffman
Notary Public, Allen Co. Ohio.

Approved April 17, 1917.
A. L. Metheny
Director, Public Service.

I hereby certify that the above plat is correctly transcribed this 30th day of June, 1952.

Margaret Davis
Recorder



FRANK KOMMINSK'S addition to Lima, O. is laid out on a part of the N. W. $\frac{1}{4}$ of section 6, T. 4 S. R. 7 E. Allen County Ohio, and being known as Lot 27, and the North part of Lot 28 for taxable purposes in the Land Appraisers sub-division of a part of the N. $\frac{1}{2}$ of section 6, as recorded in Plat Book No. 3-page 152 records of Allen County, O. bounded and described as follows:- Beginning at an iron pipe stake on the south line of Vine St. 121.50 ft. South of the S. W. corner of lot 1189 in Clymers Add'n, and 100 ft. west of the West line of Pine street, said point being on the East line of the N. W. $\frac{1}{4}$ of said section 6; Thence South on said $\frac{1}{2}$ section line, parallel with and 100ft. West of the West line of Pine street 86.25 ft. to an iron pipe stake;- Thence West parallel with Vine St. 140.84 ft. to the East line of St. Johns Ave. Thence Northwesterly along the east line of said Avenue 95 ft. to the South line of Vine St.- Thence East on the South line of Vine Street 184.67 ft. to the place of beginning, containing $\frac{32}{100}$ of an acre.- The size of each lot is marked on the map; All corners are marked with iron pipe stakes; The two iron pipe stakes on St. Johns Ave. are set out 2 ft. 3 in. West of the East line of said avenue; No new streets or alleys are laid out in this addition; Vine St. & St. Johns Ave. having been thus opened and occupied as public streets for many years; I hereby certify the foregoing Map and description of said Frank Komminsk's addition to Lima, O. to be correct as surveyed by me this 18th day of October, 1917.

Know all men by these presents that I, Frank Komminsk, proprietor of the Frank Komminsk's addition to Lima, O. do hereby dedicate to the public, for public highway purposes, all lands designated on the within map as streets and avenues, and declare the same to be my free act and deed. In testimony whereof I have hereunto set my hand this _____ day of _____ 1917.
 Signed in presence of---- J. K. Rockey, Mary Thomas. R. H. Gamble, Civ. Eng'r.
Frank Komminsk

State of Ohio, Allen County, SS.
 Before me, a notary public in and for said County, personally appeared the within named Frank Komminsk who acknowledged the signing of the foregoing instrument to be his free act and deed; In witness whereof, I have hereunto set my hand and notarial seal this 22 day of October 1917.
 (Seal)

Having examined the within map of Frank Komminsk's addition to Lima, Ohio, I hereby approve the same.
 A. L. Metheny Lima, Ohio. Oct. 23rd 1917-Platting Commissioner, City of Lima, Ohio. J. K. Reckey, Notary Public, Allen County, Ohio.
 Filed for transfer in the office of the Auditor of Allen County, Ohio, on the 23 day of October 1917.
 T. A. Welsh Auditor of Allen County, Ohio
 By C. A. Rusler, Deputy Auditor, fee 40¢
 Emmet E. Fisher, Recorder of Allen County, Ohio.

15132 Filed for record in the office of the Recorder of Allen County, Ohio, on the 23 day of October 1917 at 10-15 o'clock A. M. and recorded on the 27th day of October 1917 in Plat Book No. 4 page 160. Fee \$3.45

I hereby certify that the above plat is correctly transcribed this the 30th day of June, 1952.

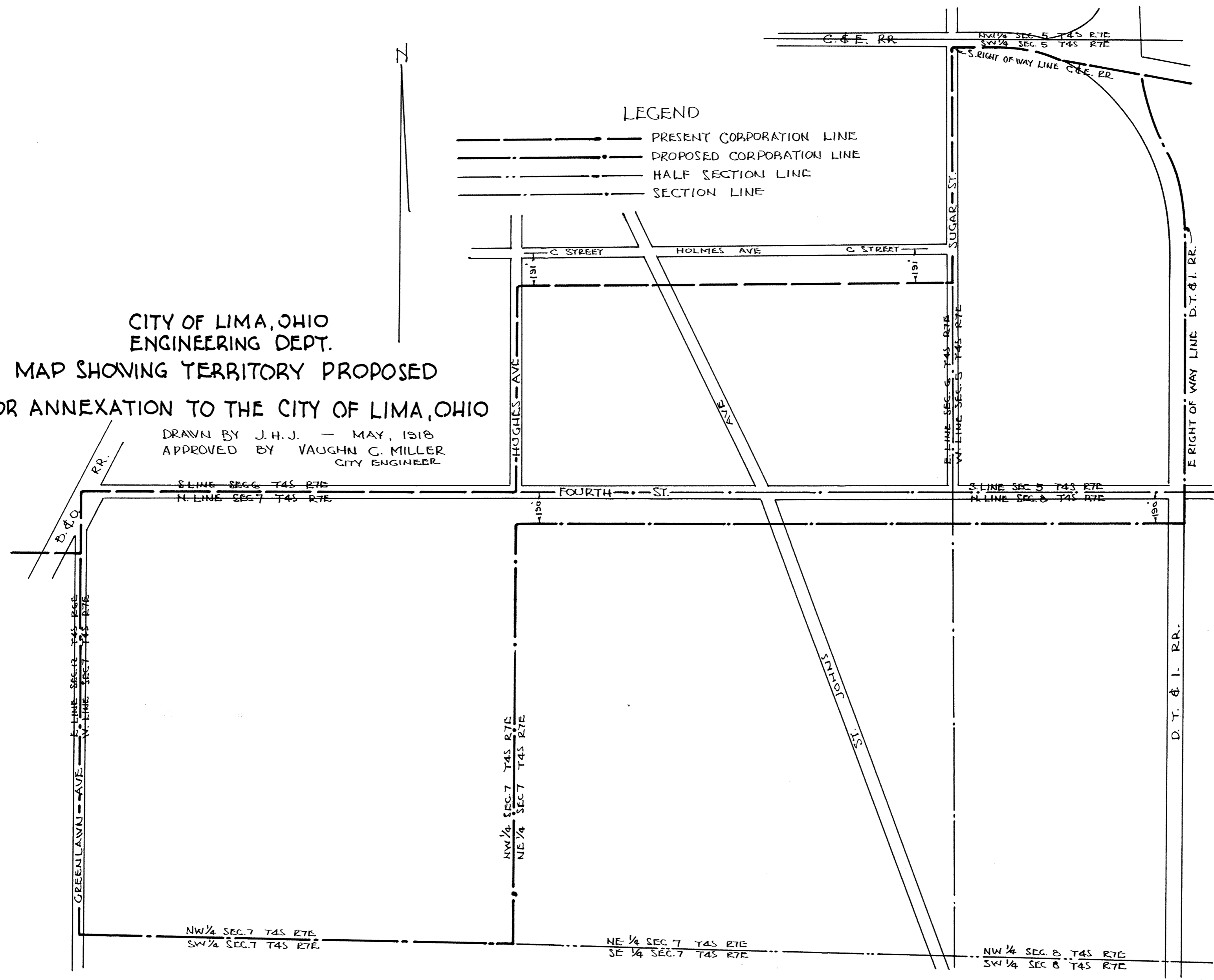
Morgan D. Davis
 County Recorder

Cont. 14

CITY OF LIMA, OHIO
 ENGINEERING DEPT.
 MAP SHOWING TERRITORY PROPOSED
 FOR ANNEXATION TO THE CITY OF LIMA, OHIO

DRAWN BY J. H. J. — MAY, 1918
 APPROVED BY VAUGHN C. MILLER
 CITY ENGINEER

- LEGEND
- PRESENT CORPORATION LINE
 - - - PROPOSED CORPORATION LINE
 - HALF SECTION LINE
 - SECTION LINE



I hereby certify that the above plat is correctly transcribed this 30th day of June, 1952.

Morgan D. Davis
 Recorder

Transfer not necessary.

T. A. Welsh, Co. Auditor.

By. C. A. Rusler.

May 28 1918.

PETITION.

A PETITION FOR ANNEXATION OF TERRITORY.

TO THE COMMISSIONERS OF ALLEN COUNTY, STATE OF OHIO:-

GENTLEMEN:-

The City of Lima, said County and State, respectfully represent that by an ordinance duly passed by its Council on the 14th day of May, 1916, the following described territory; situate in the County of Allen and State of Ohio, to-wit:-

"All of the N. W. Quarter of section seven (7), part of the Northeast quarter of section seven (7), part of the northwest quarter of section eight (8) part of the northeast quarter of section eight (8), part of the southeast quarter of section five (5), part of the southwest quarter of section five (5), part of the southeast quarter of section six (6), all being in town four (4) south, range seven (7) east, Allen County, Ohio, and more particularly described as follows:- Beginning at a point in the center line of Greenlawn Avenue, which is the point of intersection of the north line of section twelve (12), town four (4) south, range six (6) east and the west line of section seven (7) town four (4) south, range seven (7) east; thence southerly along the west line of section seven (7) town four (4) south, range seven (7) east, or the center line of Greenlawn Avenue to its point of intersection with the east and west half section line of section seven (7) town four (4) south, range seven (7) east; thence easterly along the half section line of section seven (7) town four (4) south, range seven (7) east to its point of intersection with the north and south half section line of section seven (7) town four (4) south, range seven (7) east; thence northerly along the half section line of section seven (7) town four (4) south, range seven (7) east, to a point on the said half section line which is one hundred and ninety (190) feet southerly from the point of intersection of the half section line of section seven (7) town four (4) south, range seven (7) east, and the south line of section six (6) town four (4) south, range seven (7) east, which intersection is on the center line of Fourth Street; thence easterly on a line parallel with, and one hundred and ninety (190) feet southerly from, the south line of line of section five (5) and six (6) town four (4) south, range seven (7) east, to its point of intersection with the east right of way line of the D. T. & I. Railroad; thence northerly along the east right of way line of the D. T. & I. Railroad to its point of intersection with the South right of way line of the C. & E. Railroad, thence westerly along the South right of way line of the C. & E. Railroad to its point of intersection with the center line of Sugar Street, which is the west line of section five (5) town four (4) south, range seven (7) east, and the east line of section six (6) town four (4) south, range seven (7) east; thence southerly along the center line of Sugar Street to a point one hundred and ninety one (191) feet southerly from the point of intersection of the center line of Holmes Street and Sugar Street; thence westerly along a line parallel to and one hundred and ninety one (191) feet southerly from, the center line of Holmes Street to its point of intersection with the center line of Hughes Avenue, which is the half section line of section six (6), town four (4) south, range seven (7) east; thence southerly along the center line of Hughes Avenue to its point of intersection with the center line of Fourth Street, which is the south line of section six (6) and the north line of section seven (7) town four (4) south, range seven (7) east; thence westerly along the center line of Fourth Street to its intersection with the west line of section six (6), town four (4) south, range seven (7) east; thence southerly along the west line of section seven (7) town four (4) south, range seven (7) east, a distance of three hundred and eighty one and forty eight one hundredths (381.48) feet to its point of intersection with the north line of section twelve (12) town four (4) south, range six (6) east, which is the place of beginning," was authorized to be annexed to said City.

An accurate map of said territory is hereto attached. Said City of Lima respectfully petition that said territory may be annexed to said City.

CITY OF LIMA By Melvin C. Light, Solicitor

I hereby certify that this is a true copy of the original writ.

James I. Heffner, Clerk of Council.

AN ORDINANCE NO. 173

TO AUTHORIZE THE ANNEXATION OF CERTAIN TERRITORY OF THE CITY OF LIMA.

Be it ordained by the Council of the City of Lima, State of Ohio:-

Section 1. That the annexation of the following described territory situate in the County of Allen and State of Ohio and described as follows, to-wit: All of the N. W. Quarter of section 7, part of the N. E. Quarter of section 7 part of the N. W. Quarter of section 8, part of the N. E. Quarter of section 8 part of the S. E. Quarter of section 5, part of the S. W. Quarter of section 5, part of the S. E. Quarter of section 6, all being in town 4 south, range 7 east, Allen County, Ohio, and more particularly described as follows:- Beginning at a point in the center line of Greenlawn Avenue, which is the point of intersection of the north line of section 12, T. 4 S. R. 6 E. and the west line of Section 7, T. 4 S. range 7 E. thence southerly along the west line of section 7 T. 4 S. R. 7 E., or the center line of Greenlawn Avenue to its point of intersection with the East and west half section line of section seven T. 4 S., R. 7 E., thence easterly along the half section line of section 7, T. 4 S. R. 7 E. to its point of intersection with the north and south half section line of section 7, T. 4 S., R. 7 E., thence northerly along the half section line of section 7, T. 4 S., R. 7 E., to a point on the said half section line which is one hundred and ninety (190) feet southerly from the point of intersection of the half section line of section 7, T. 4 S., R. 7 E., and the south line of section 6, T. 4 S., R. 7 E., which intersection is on the center line of Fourth Street; thence easterly on a line parallel with an one hundred and ninety (190) feet southerly from the south line of section 5 and 6, T. 4 S., R. 7 E., to its point of intersection with the east right of way line of the D. T. & I. Railroad; thence northerly along the east right of way line of the D. T. & I. Railroad to its point of intersection with the South right of way line of the C. & E. Railroad; thence westerly along the south right of way line of the C. & E. Railroad to its point of intersection with the center line of Sugar Street, which is the west line of Section 5, T. 4 S., R. 7 E., and the east line of section 6, T. 4 S., R. 7 E.,; thence southerly along the center line of Sugar Street to a point one hundred and ninety one (191) feet southerly from the point of intersection of the center line of Holmes Street and Sugar Street; thence westerly along a line parallel to and one hundred and ninety one (191) feet southerly from the center line of Holmes Street to its point of intersection with the center line of Hughes Avenue, which is the half section line of section 6, T. 4 S., R. 7 E., thence southerly along the center line Hughes Avenue to its point of intersection with the center line of Fourth Street, which is the South line of section 6 and the north line of section 7, T. 4 S., R. 7 E.; thence westerly along the center line of Fourth Street to its intersection with the west line of section 6, T. 4 S., R. 7 E. thence southerly along the west line of section 7, T. 4 S., R. 7 E. a distance of three hundred and eighty one and forty eight one hundredths (381.48) feet to its point of intersection with the north line of section 12, T. 4 S., R. 6 E., which is the place of beginning, to the City of Lima, Ohio, be and the same is hereby authorized.

Section 2. That the Solicitor be, and he hereby is, authorized to institute and prosecute the proceedings necessary to effect such annexation.

Section 3. This Ordinance shall take effect and be in full force from and after the earliest period allowed by law.

Passed: May 15, 1916.

Attest Chas. F. Price, Pres.

James I. Heffner, Clerk B. H. Simpson,

Mayor.

I hereby certify that this is a true copy of the original writ.

James I. Heffner, Clerk of the Council.

AN ORDINANCE NO. 297 ACCEPTING APPLICATION FOR ANNEXATION OF TERRITORY.

BE IT ORDAINED, by the Council of the City of Lima, State of Ohio. Section 1. That the application to the City of Lima, Ohio for the annexation of the following described territory in the County of Allen and adjacent to the City of Lima, to-wit:- All of the north west quarter of section seven (7), part of the northwest quarter of section (7), part of the northwest quarter of section eight (8) part of the northeast quarter of section eight (8), part of the southeast quarter of section five (5), part of the southwest quarter of section five (5) part of the southeast quarter of section six (6), all being in town four (4) south, range seven (7) east, Allen County, Ohio, and more particularly described as follows; Beginning at a point in the center line of Greenlawn Avenue which is the point of intersection of the north line of section twelve (12) town four (4) south, range six (6) east and the west line of section seven (7) town four (4) south, range seven (7) east; thence southerly along the west line of section seven (7), town four (4) south, range seven (7) east, or the center line of Greenlawn Avenue to its point of intersection with the East and west half section line of section seven (7) town four (4) south, range seven (7) east, thence easterly along the half section line of section seven (7) town four (4) south, range seven (7) east to its point of intersection with the north and south half section line of section seven (7), town four (4) south, range seven (7) east; thence northerly along the half section line of section seven (7) town four (4) south, range seven (7) east, to a point on the said half section line which is one hundred and ninety (190) feet southerly from the point of intersection of the half section line of section seven (7), town four (4) south, range seven (7) east, which intersection is on the center line of Fourth Street; thence easterly on a line parallel with, and one hundred and ninety (190) feet southerly from, the south line of section five (5) and six (6), town four (4) south, range seven (7) east, to its point of intersection with the east right of way line of the D. T. & I. Railroad, thence northerly along the east right of way line of the D. T. & I. Railroad to its point of intersection with the south right of way line of the C. & E. Railroad; thence westerly along the South right of way line of the C. & E. Railroad to its point of intersection with the center line of Sugar Street which is the west line of section five (5) town four (4) south, range seven east, and the east line of section six (6) town four (4) south, range seven (7) east; thence southerly along the center line of Sugar Street to a point one hundred and ninety one (191) feet southerly from the point of intersection of the center line of Holmes Street and Sugar Street; thence westerly along a line parallel to, and one hundred and ninety one (191) feet southerly from, the center line of Holmes Street to its point of intersection with the center line of Hughes Avenue, which is the half section of section six (6) town four (4) south range seven (7) east, thence southerly along the center line of Hughes Avenue to its point of intersection with the center line of Fourth Street, which is the South line of section six (6) and the north line of section seven (7) town four (4) south, range seven (7) east; thence westerly along the center line of Fourth Street to its intersection with the west line of section six (6) town four (4) south, range seven (7) east, thence southerly along the west line of section seven (7) town four (4) south, range seven (7) east, a distance of three hundred and eighty one and forty eight one hundredths (381.48) feet to its point of intersection with the north line of section twelve (12) town, four (4) south, range six (6) east, which is the place of beginning, except the School House and Grounds in section eight (8) town four (4) south, range seven (7) east.

An accurate map of which territory together with the petition for its annexation and other papers relating thereto and certified transcripts of the proceedings of the County Commissioners in relation thereto, are on file with the Clerk of the County Commissioners of said City be and the same hereby is accepted.

Section 2. This ordinance shall take effect and be in force from and the earliest period allowed by law.

Chas. F. Price, President
B. H. Simpson, Mayor.

I hereby certify that this is a true copy of the original writ.

James I. Heffner
Clerk of Council.Passed: January 2nd 1917
Attest: James I. Heffner, Clerk
Approved: January 3 1917.

I hereby certify that this is a true copy of the original writ.

James I. Heffner
Clerk of Council.

I hereby certify that the above plat is correctly transcribed this 30th day of June, 1952.

Morgan D. Davis
County Recorder

Commissioners' Journal 20, page 172.
Commissioners' Office, Allen County, Ohio

A petition having been filed with the Board of County Commissioners on May 22, 1916, by the City for the annexation of certain territory in Perry Township into the corporation of Lima, Ohio, therefore, upon motion of Wright, and Heath, yes; Wright, yes; Craig, yes; the Board set time and place for hearing on Wednesday, July 26, 1916, at 1:00 P.M. at the County Commissioners' Office.
Commissioners' Office
Allen County, Ohio, July 26, 1916.

This being the day set for the hearing of any and all objections against the annexation of certain territory in Perry Township into the City of Lima, Ohio, the City having failed to furnish proof of publication, therefore, upon motion of Wright, and by Heath, yes; Wright, yes; Craig, yes; the hearing regarding the above mentioned territory was adjourned to October 3, 1916, so that proof of publication may be had.

Commissioners' Office.
Allen County, Ohio, October 3, 1916

The Commissioners of Allen County, Ohio, met this day in Regular Session, present W. W. Craig, F. C. Wright, and J. L. Heath, members of the Board, and Ray Jehn, Clerk of the Board.

IN THE MATTER OF THE PETITION OF THE COUNCIL OF THE CITY OF LIMA, OHIO, TO ANNEX CERTAIN TERRITORY INTO SAID CITY OF LIMA, OHIO.

This being the day set for the hearing of the above styled matter, and the Board being satisfied that all preliminary legal requirements have been complied with, therefore, upon motion of Heath, and Craig, yes; Wright, yes; Heath, yes; the prayer of the petition to annex certain territory into the City of Lima, Ohio, namely:-

"All of the N.W. Quarter of section seven (7), part of the northeast quarter of section seven (7) part of the northwest quarter of section eight (8) part of the southeast quarter of section five (5) part of the southwest quarter of section five (5) part of the southeast quarter of section six (6) all being in town four (4) south, range seven (7) east, Allen County, Ohio, and more particularly described as follows:- Beginning at a point in the center line of Greenlawn Avenue, which is the point of intersection of the north line of section twelve (12) town four (4) south, range six (6) east and the west line of section seven (7) town four (4) south, range seven (7) east; thence southerly along the west line of section seven (7) town four (4) south, range seven (7) east, or the center line of Greenlawn Avenue to its point of intersection with the east and west half section line of section seven (7) town four (4) south, range seven (7) east; thence easterly along the half section line of section seven (7) town four (4) south, range seven (7) east to its point of intersection with the north and south half section line of section seven (7) town four (4) south, range seven (7) east; thence northerly along the half section line of section seven (7) town four (4) south, range seven (7) east to a point on the said half section line which is one hundred and ninety (190) feet southerly from the point of intersection of the half section line of section seven (7) town four (4) south, range seven (7) east, and the south line of section six (6) town four (4) south, range seven (7) east, which intersection is on the center line of Fourth Street; thence easterly on a line parallel with, and one hundred and ninety (190) feet southerly from, the south line of line of section five (5) and six (6) town four (4) south, range seven (7) east, to its point of intersection with the east right of way line of the D. T. & I. Railroad, thence northerly along the east right of way line of the D. T. I. to its point of intersection with the south right of way line of the C. & E. Railroad; thence westerly along the South right of way line of the C. & E. railroad to its point of intersection with the center line of Sugar Street, which is the west line of section five (5) town four (4) south range seven (7) east, and the east line of section six (6) town four (4) south, range seven (7) east; thence southerly along the center line of Sugar Street to a point one hundred and ninety one (191) feet southerly from the point of intersection of the center line of Holmes Street and Sugar Street; thence westerly along a line parallel to and one hundred and ninety one (191) feet southerly from, the center line of Holmes Street to its point of intersection with the center line of Hughes Avenue, which is the half section line of section six (6) town four (4) south, range seven (7) east; thence southerly along the center line of Hughes Avenue to its point of intersection with the center line of Fourth Street, which is the south line of section six (6) and the north line of section seven (7) town four (4) south, range seven (7) east; thence westerly along the center line of Fourth Street to its intersection with the west line of section six (6) town four (4) south, range seven (7) east; thence southerly along the west line of section seven (7) town four (4) south, range seven (7) east, a distance of three hundred and eighty one and forty eight one hundredths (381.48) feet to its point of intersection with the north line of section twelve (12) town four south, range (6) east, which is the place of beginning, was authorized to be annexed to said City, except the School House and Grounds in section eight (8) town four (4) south, range seven (7) east. An accurate map of said territory is hereto attached.

I, Ray Jehn, Clerk of the Board of County Commissioners of Allen County, do hereby certify that the above is a true and correct copy of the proceedings taken by the Board of County Commissioners of Allen County, Ohio, on the dates as shown above.
Ray Jehn, Clerk of the Board of County Commissioners of Allen County, Ohio
Sworn before me, and subscribed in my presence, this 9th day of October A.D. 1916.

O. C. Barr, Notary Public, Allen Co., Ohio

I, Ray Jehn, Clerk of the Board of County Commissioners of Allen County, Ohio, do hereby certify that the above is a true and correct copy of proceedings had in regard to the annexation of certain territory in Perry Township, Allen County, Ohio, into the City of Lima, Ohio.

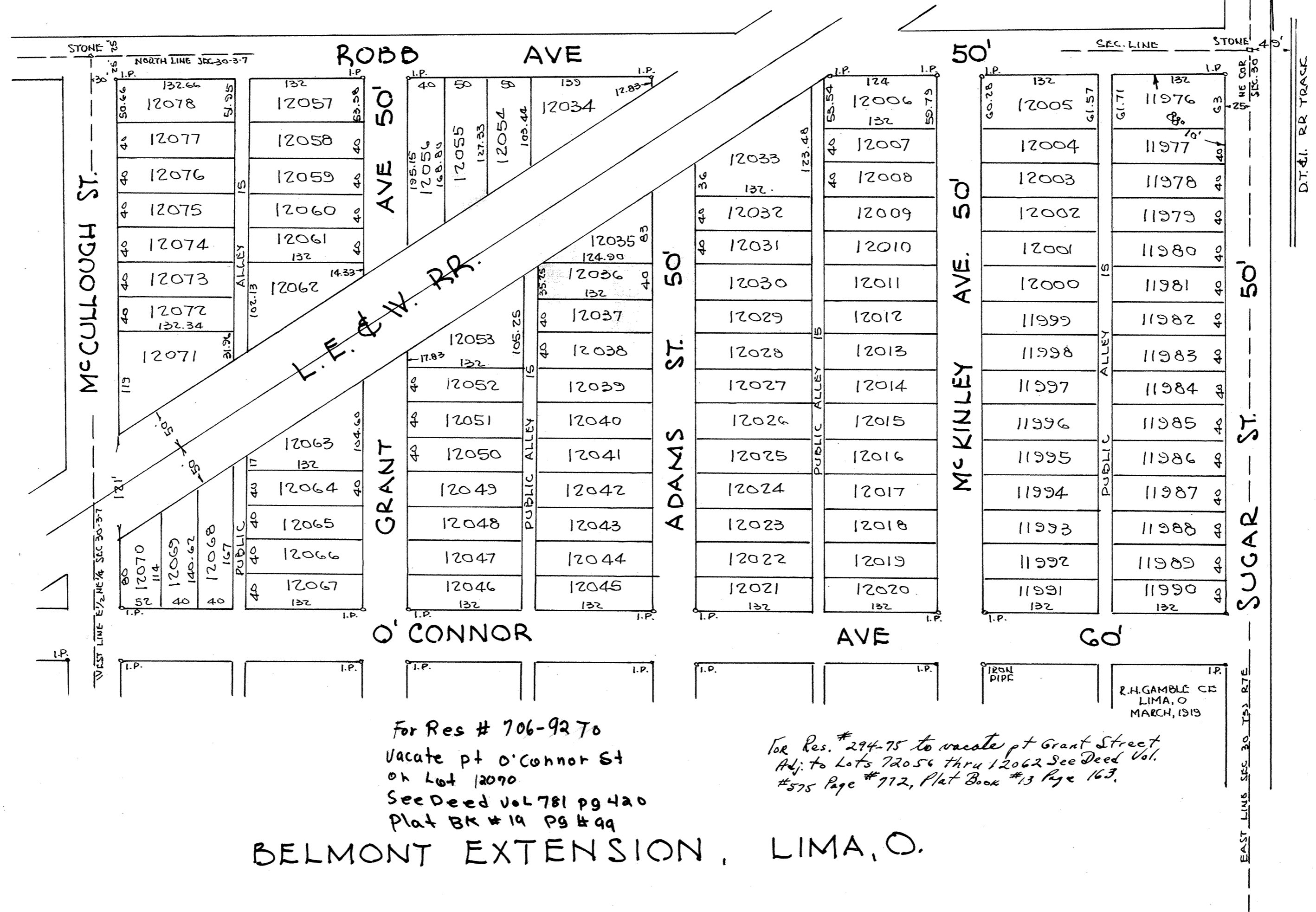
Ray Jehn Clerk of the Board.

Received for record June 6, 1918 at 8-50 A.M.....Recorded June 7, 1918. Fee \$11.60

(s) Emmet E. Fisher.
Recorder

I hereby Certify that the above plat is correctly transcribed this 30th day of June, 1952.

Morgan N. David
County Recorder



For Res # 706-92 To
 Vacate pt O'Connor St
 on Lot 12070
 See Deed Vol 781 pg 420
 Plat BK # 19 Pg # 99

For Res. # 294-75 to vacate pt Grant Street
 Adj. to Lots 12054 thru 12062 See Deed Vol.
 #375 Page # 772, Plat Book # 13 Page 163.

BELMONT EXTENSION, LIMA, O.

BELMONT EXTENSION, LIMA, O. is laid out on the North end of the East half (1/2) of the north east quarter (1/4) of section 30, T 3 S - R 7 E, Bath Township, Allen County, O., bounded and described as follows:
 Beginning at a stone at the north east corner of said Sec. 30, and on the center line of Sugar St.; Thence south on the east line of said sec. 30, and along the center line of said Sugar St. 648 ft. to the North line of O'Connor Ave., as laid out in the Original BELMONT ADDITION to Lima, O. - Thence west, along the north line of said O'Connor Ave. 1321 feet to the west line of said E 1/2 N.E. 1/4 and the center line of McCullough St. Thence north on the west line of said E 1/2-N.E. 1/4 and the center line of said McCullough St. 635.66 feet to a stone at the N.W. Corner of said E 1/2-N.E. 1/4 and in the center line of Robb Ave. - Thence east on the north line of said section 30, and along the center line of said Robb Ave. 1321.66 feet to the place of beginning containing 19.47 acres.
 The size of all lots, widths of streets and alleys, and the location of stone and iron pipe monuments, from which to make future surveys, are all marked on the map. I hereby certify the foregoing map and description of BELMONT EXTENSION to be correct as surveyed by me this _____ day of March 1919.
 R. H. Gamble, Civil Engineer.

Having examined the foregoing map of the BELMONT EXTENSION, Lima, O., I hereby approve the same.

A. L. Metheny
 Platting Commisiner, City of Lima, O.

Lima, O., March 31, 1919.

Filed for transfer in the office of the Auditor of Allen County, Ohio, on the 5 day of April 1919.

T. A. Welsh, Auditor
 By C. A. Rusler

Fee \$1.50

(I hereby certify that the above plat is correctly transcribed this 30th day of June 1952.)

Morgan D. Davis
 Recorder

#23525
 Filed for record in the office of the Recorder of Allen County, Ohio, on the 5 day of April 1919 at 11-30 o'clock A. M. and recorded in Plat Book No. 4 on page 163 on the 10th day of April 1919.
 \$18.25

(s) Emmet E. Fisher
 Recorder of Allen County, Ohio

Knew all men by these presents that I. N. P. Dodge, proprietor of the BELMONT EXTENSION, Lima, O. do hereby dedicate to the public for public highway purposes all lands designated on the within map as streets and alleys and declare the same to be our free act and deed: In testimony whereof I have hereunto set our hand this 19th day of March 1919.
 Signed in presence of
 (Two witnesses)
 E. H. Sagert
 R. M. Elmsberg

N. P. Dodge

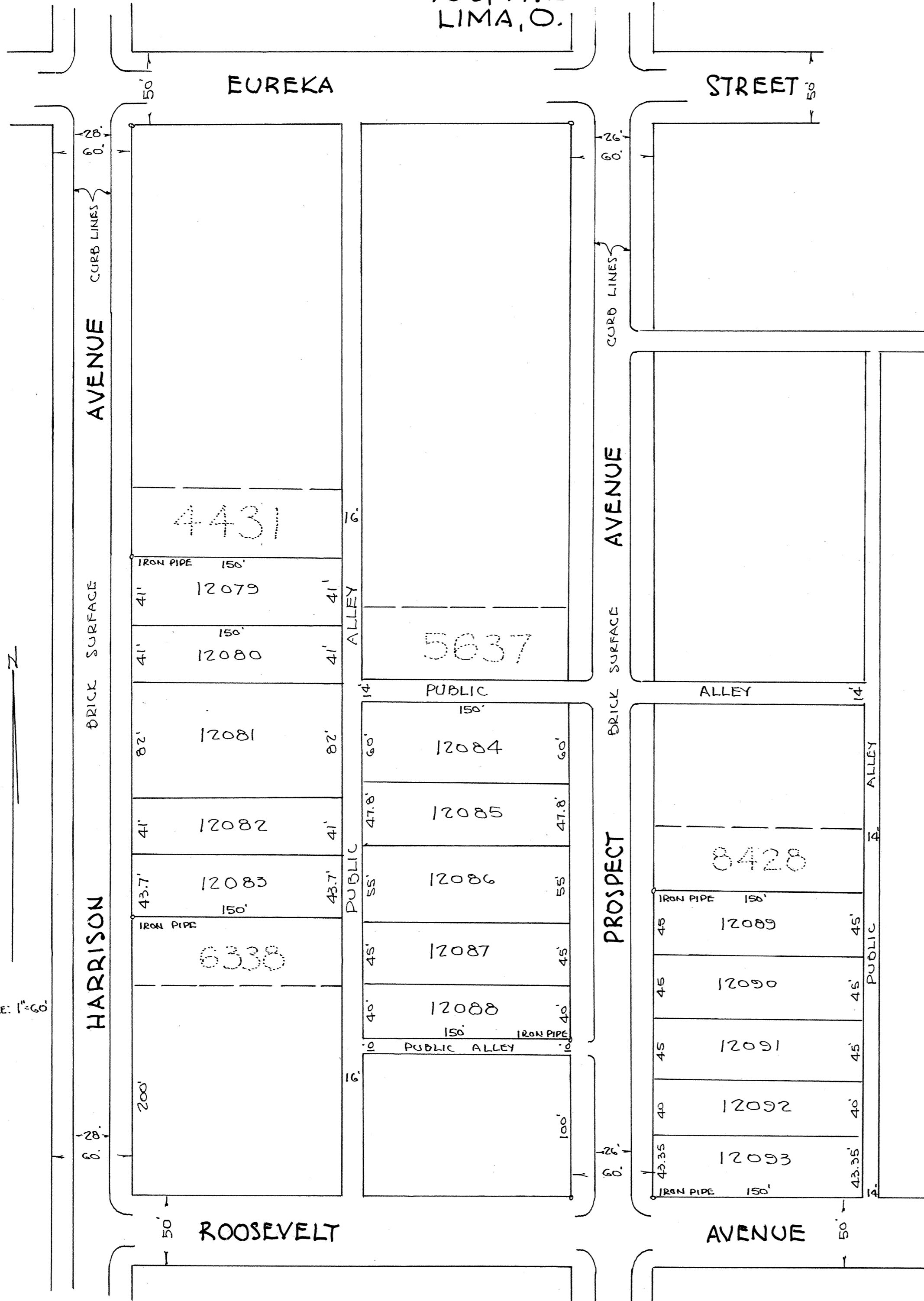
State of Nebraska, Douglas County, SS.

Before me a notary public in and for said county personally appeared the above named N. P. Dodge, who acknowledged the signing of the foregoing instrument to be his free act and deed. In witness whereof I have hereunto set my hand and notarial seal this 10 day of March 1919.
 E. H. Sagert, Notary Public Douglas County.
 My commission expires August 16, 1923

(Seal)

T. K. JACOBS 17TH ADDITION

SE 1/4 of SE 1/4 SEC. 31
T3S, R7E
LIMA, O.



Description.

Being a part of the S. E. 1/4 of the S. E. 1/4 of Sec. 31, T.3 S., R 7 E. Allen Co. Ohio, more particularly described as follows:-
Beginning at an iron pipe in the east line of Harrison Ave., 200 feet north of the north east corner of Roosevelt and Harrison Ave's.; thence east 166 feet; thence south 90 feet to a public alley; thence east 210 feet to a point in the east line of Prospect Ave.; thence south 110 feet to an iron pipe, which pipe is the north east corner of Roosevelt and Prospect Ave's.; thence east 164 feet; thence north 218.35 feet; thence west 164 feet to an iron pipe; thence west 60 feet; then north, along the west line of Prospect Ave., 139.45 feet to the south line of a public alley; thence west 166 feet; thence north 90.9 feet to the south east corner of inlet # 4431; thence west, along the south line of said inlet, 150 feet to an iron pipe in the east line of Harrison Ave.; thence south 248.7 feet to the place of beginning.

I hereby certify the accompanying plat and description to be correct.
Vaughn C. Miller
Surveyor.

Dept. of Public Service.

I hereby certify that the streets and alleys included in this plat are in accordance with the general plan of the City of Lima, Ohio, and the same is hereby accepted.

A. L. Metheny
Platting Commissioner.

I hereby certify that T. K. Jacobs 17th addition is laid out to conform to adjacent streets and alleys of the City of Lima, Ohio.

Vaughn C. Miller
City Engineer.

Dedication.

I, the undersigned, owner of the land embodied in T. K. Jacobs 17th Addition, hereby dedicate the streets and alleys in said addition to public use.

In witness whereof, I have hereunto set my hand this 9th day of April 1919.

Witnesses

J. G. Hersh
W. W. Suttan.

T. K. Jacobs
Chas. H. Hughes, for one lot.

State of Ohio, County of Allen, SS.

Before me a notary public in and for said county personally appeared T. K. Jacobs & Chas. H. Hughes, who acknowledged the signing of the foregoing dedication to be his voluntary act and deed.

In witness whereof, I have hereunto set my hand and affixed my official seal this 9th day of April 1919.

(Seal)

J. G. Hersh
Notary public, Allen County, Ohio

23702

Filed for record April 11, 1919 at 1-30 P. M.
Recorded April 18, 1919 Allen Co. Record of Plats Vol 4 page 164.

Fee \$10.35

(s) Emmet E. Fisher
County Recorder.

Transferred April 9 1919.

T. A. Welsh, County Auditor

By C. A. Rusler.

I hereby certify the above plat was accepted by City Council on April 7, 1919. Resolution # 331.

(Seal)

James L. Heffner
City Clerk

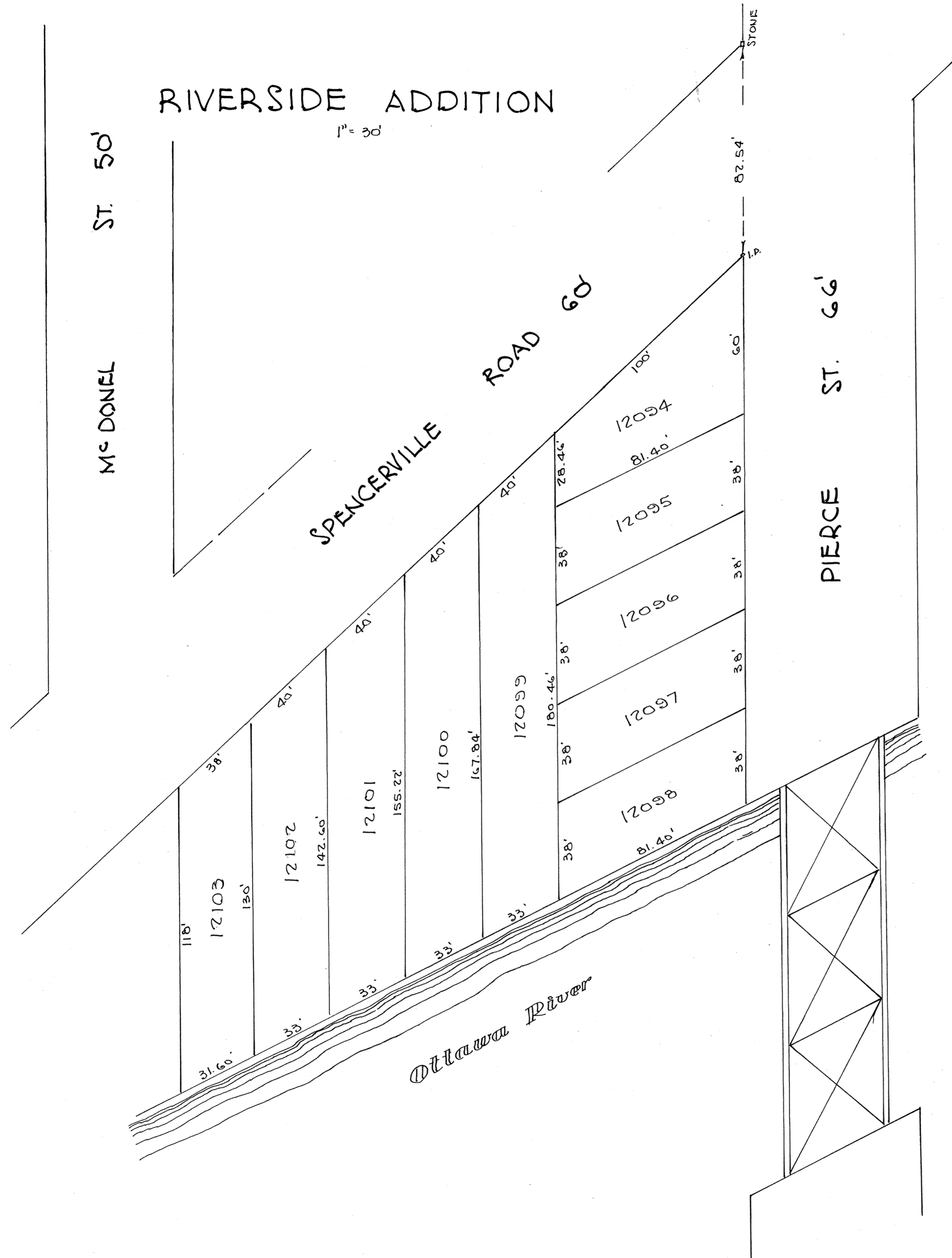
I hereby certify that the above plat is correctly transcribed this 30th day of June 1952.

Morgan N. David
Recorder

For Ordinance # 67-74 to vacate Alley along Lot 12088 see Deed Vol 549 Page 14.

RIVERSIDE ADDITION

1" = 30'



A. J. Dunn's Riverside Addition to Lima, O. is laid out in the north east part of the southeast quarter (1/4) of section 36, T 3 S. - R 6 E. Allen County Ohio, being known as the north part of lot 24 for taxable purposes, and is bounded on the north by the Spencerville road; On the west by the East line of McDonel St. extended; On the South by the Ottawa river and on the east by Pierce Street.---The size of all lots, width of street and roads and the location of monuments are all shown on the map; and I hereby certify the foregoing map and description of said Riverside Addition to be correct as surveyed by me on the 1 st. day of Nov. 1918.

R. H. Gamble, Civ. Eng'r.

Knew all men by these presents that I, A. J. Dunn, proprietor of the Riverside Addition to Lima, O., do hereby dedicate to the public for public highway purposes, all lands designated on the foregoing map as streets & roads, and declare the same to be my free act and deed. In testimony whereof I have hereunto set my hand this 25th day of Nov. 1918.

A. J. Dunn.

Signed in presence of
John W. Reby
H. I. Bland

State of Ohio, Allen county, SS.

Before me a notary public in and for said county, personally appeared the within named A. J. Dunn, who acknowledged the signing of the foregoing instrument to be his free act and deed. In witness whereof, I have hereunto set my hand and notarial seal this 25th day of Nov. 1918.

J. W. Reby
Notary Public, Allen County, O.

(Seal)

Having examined the foregoing map of A. J. Dunn's Riverside Addition to Lima, O., I hereby approve same.

Nov. 30, 1918
A. L. Metheny
Platting Commissionier, City of Lima, O.

I hereby certify that the within map of A. J. Dunn's Riverside Addition to Lima, O., was accepted by resolution of Council passed on the 17th day of February 1919.

James I. Heffner
Clerk of the City Council.

(Seal)

Filed for transfer in the office of the Auditor of Allen County, O., on the 15 day of Apr. 1919.

T. A. Welsh
Auditor of Allen County, Ohio.
By C. A. Rusler
Deputy Auditor.

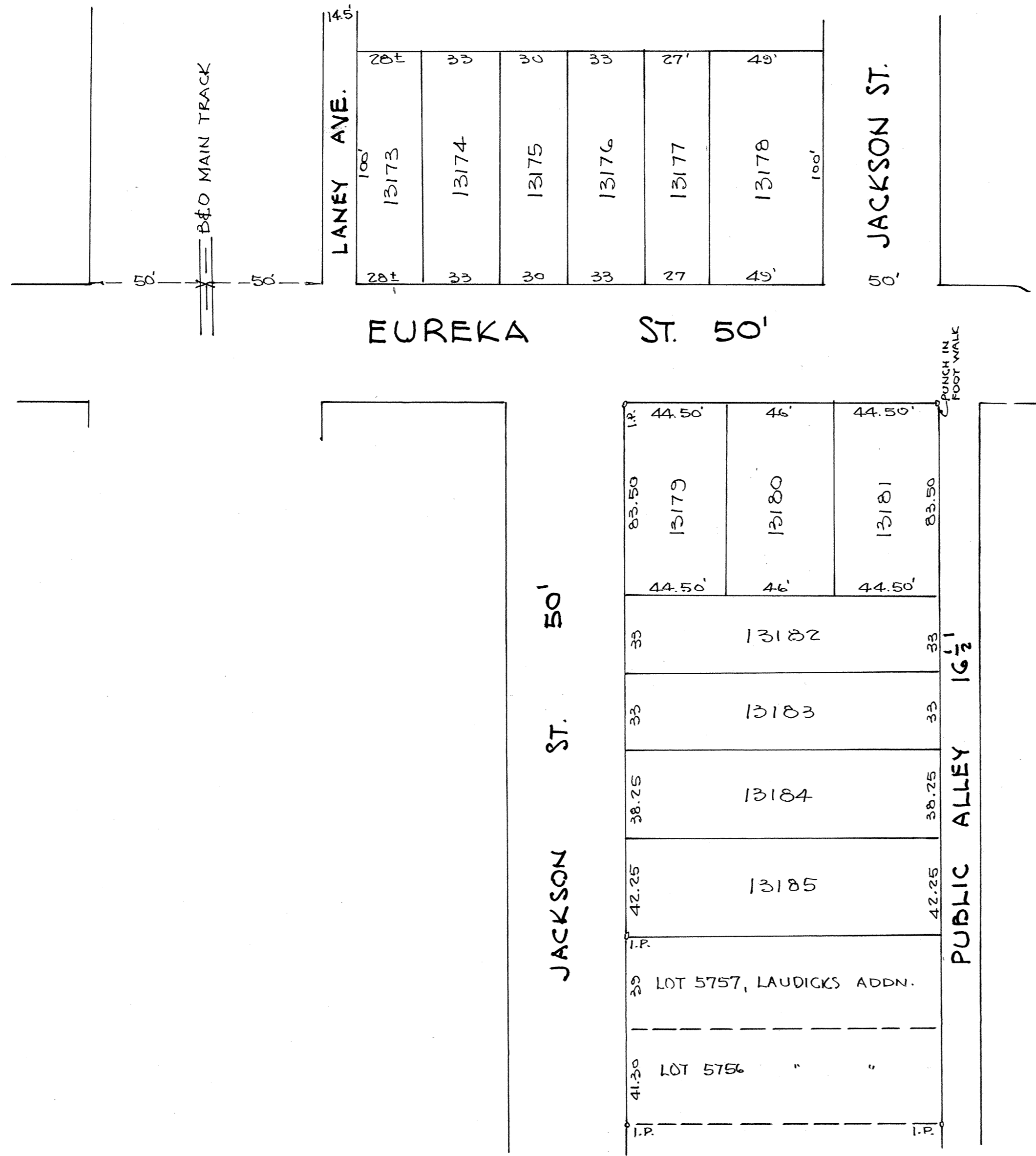
#23837
Filed for record in the office of the recorder of Allen County, O., on the 15th day of April 1919 at 4-15 o'clk. P.M. and recorded in Plat Book No. 4 page 165 on the 16th day of April 1919.

(s) Emmet E. Fisher
Recorder of Allen County, Ohio

Fee \$5.75

I hereby certify that the above plat is correctly transcribed this 30th day of June 1952.

Morgan N. Davis
Recorder



VAL. HEIL'S SUBDIVISION
LIMA

Valentine Heil's Sub-division, Lima, O. is laid out on lots 1038 & 1039 of Miller's Addition and lots 5758 to 5764, both inclusive, of J. W. Landicks Add'n, including a private Alley 10 ft. wide lying immediately North of lots 5760 in said Landicks Addn. this change is made for the purpose of accomadating the grounds to the houses already existing upon these several lots, so that the same may be more readily transferred, the streets and alleys shown remain the same as heretefere laid out, the size of each lot, width of streets and alleys, and location of iron pipe monuments are all shown on the map.

I hereby certify the foregoing map, and description of Heil's Sub-division to be correct as surveyed by me this 24th day of March 1922.

R. H. Gamble, -C. E.

Know all men by these presents that I, Valentine Heil, proprietor of Heil's Subdivision, Lima O. do hereby dedicate to the Public for Public Highway purposes, all lands designated on the within plat as streets and alleys, and declare the same to be my free act and deed. IN TESTIMONY WHEREOF I HAVE HEREUNTO SET MY HAND THIS _____ DAY OF MARCH 1922. SIGNED IN PRESENCE OF Miner A. Atmur R. H. Gamble

STATE OF OHIO, SS; ALLEN COUNTY, Before me a Notary Public in and for said County personally appeared the within named Valentine Heil, who acknowledged the signing of the foregoing instrument to be his free act and deed in witness whereof I have hereunto set my hand and noterial seal this 28th day of March 1922.

My Commission expires August 15th 1922 (Seal) Miner A. Atmur Notary Public, Allen County, Ohio.

Having examined the within map of Heil's Sub-division-Lima, O. I hereby approve the same. Lima, Ohio 1922 C. A. Bingham Platting Commissioner, City of Lima, Ohio.

Filed for Transfer in the office of the Auditor of Allen Co. O. on the 3 day of May 1922. Transfer fee \$1.30 paid. C. R. Phillips Auditor of Allen County, Ohio. By Pauline M. Pool Deputy Auditor

43970

Filed for Record in the office of the Recorder of Allen County, Ohio, on the 3rd day of May 1922- at 11:12 o'clock A.M. and recorded in Plat Book No. 4 Page 166. on the 4th day of May 1922- Guy Custer Recorder of Allen County, Ohio. By A. D. Staup Deputy Recorder.

Recorders Fee \$4.40

I hereby certify that the above plat is correctly transcribed this 30th day of June 1952.

Morgan N. Davis
Recorder

OREN DICKASON ADDITION

TO
WESTWOOD, LIMA, O.

J. H. MEYER & CO., ENGRS.

SCALE: 40' = 1"

ENGINEER'S CERTIFICATE

I hereby certify that the above plat is a correct representation of Oren Dickason's Addition to Westwood to the City of Lima, Ohio, and comprising a re-subdivision of Inlets 13207 to 13222, both inclusive.

Monuments and stakes have been placed as shown.

Said survey was completed under my direction this _____ th day of October, 1924.

J. H. Meyer, Engineer.

Dedication

Know all men by these presents, that I, Oren Dickason, owner of the above ground, do hereby dedicate the Streets, Drives and Alleys thereon, to the Public use and benefit forever.

The dotted lines located 5 feet on either side of the respective lot lines represent the boundaries of 10' feet easements to be used for driveway purposes by the lots abutting thereon. Said easements are to be permanent and run with the land. Improvement of said driveways to be a joint obligation of the owners of the abutting lots. Easements for public utilities are shown.

In Witness Whereof, I have here to set my name this 2nd day of October 1924.

Oren Dickason
Owner.

Acknowledgement

State of Ohio, Allen County SS.

Before me, Notary Public in and for said County, personally came Oren Dickason, making the foregoing Dedication who acknowledged the signing thereof to be his free and voluntary act for the purpose above set forth.

In Witness Whereof, I have hereunto subscribed my name this 2nd day of October, 1924.

(Seal)

E. C. Akerman
Notary Public, Allen County, Ohio.

Platting Commissioner's Approval

I, C. A. Bingham, City Manager and Platting Commissioner of the City of Lima, Allen County, Ohio, do hereby approve the above plat, on this 2 day of October, 1924.

C. A. Bingham
City Manager

County Auditor's Certificate

The lots on the above plat were transferred this 2 day of Oct. 1924.

C. R. Phillips
County Auditor, Allen County, O.

Recorder's Certificate

#66071

The above plat received this 10 day of April 1925 at 11 o'clock A.M. and recorded this 11th day of May, 1925, in plat book number 4 page 167.

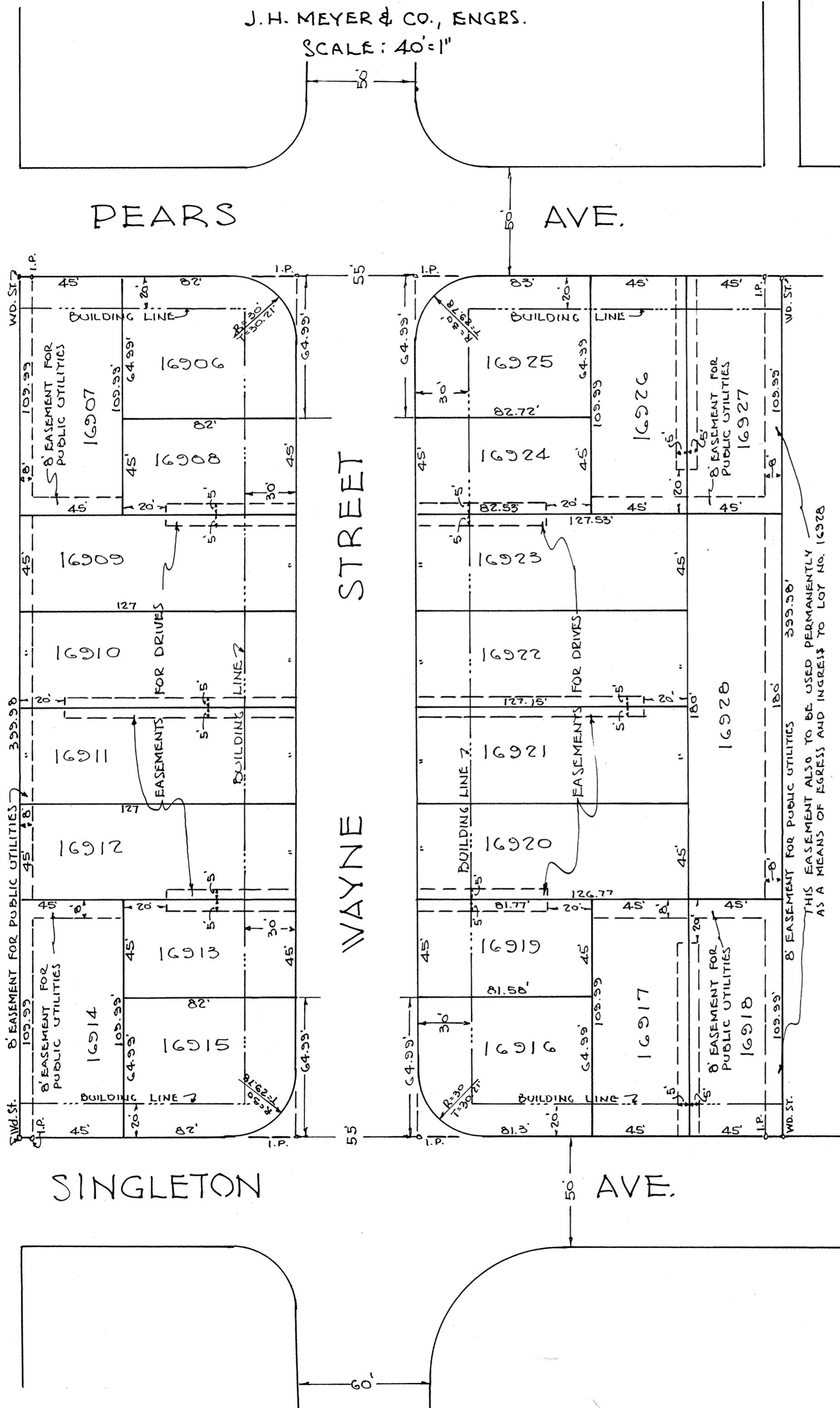
Fee \$15.50

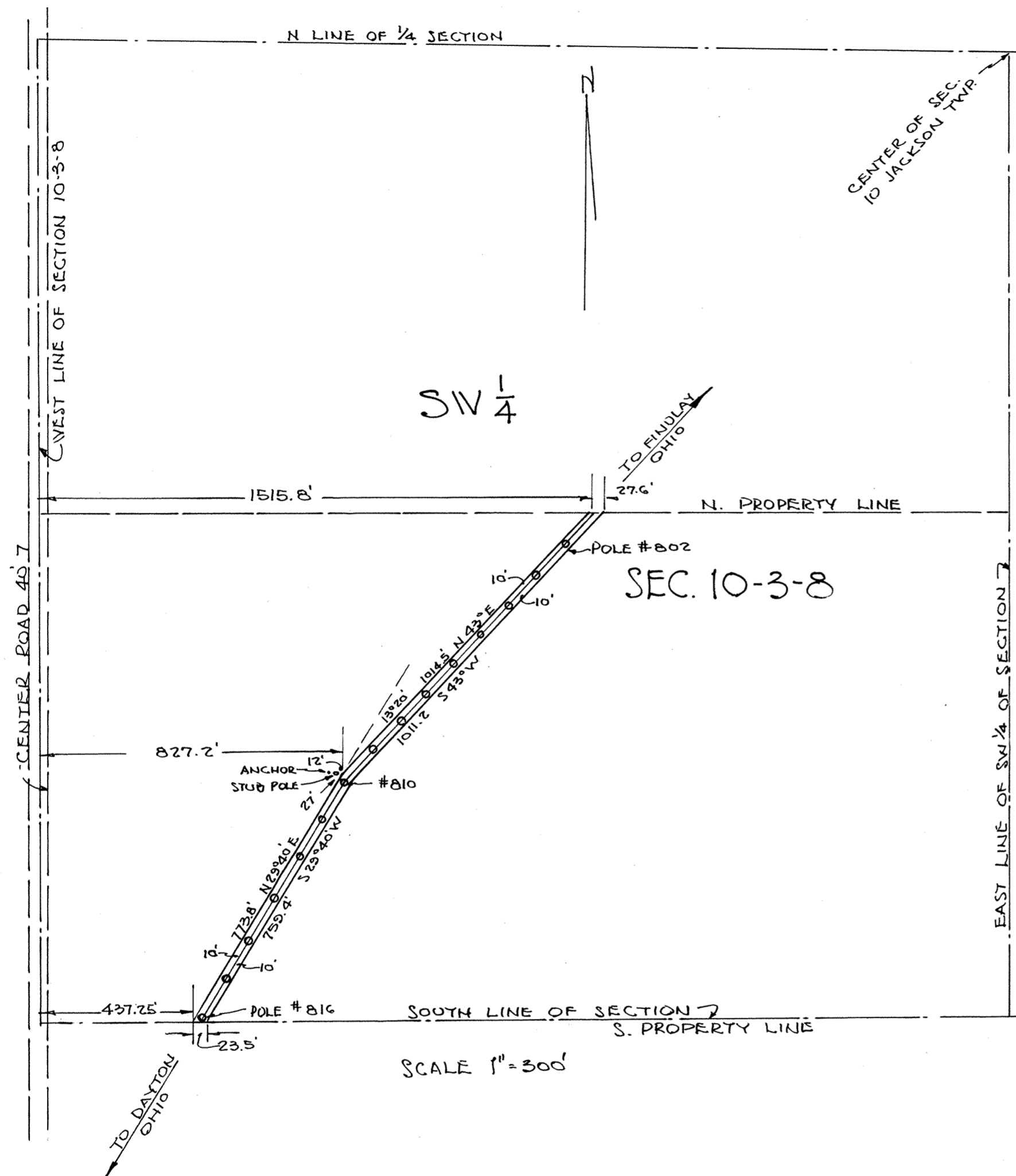
Glen I. Wallace
Recorder Allen County, Ohio

I hereby certify that the above plat is correctly transcribed this 30th day of June 1952.

Morgan N. Davis
Recorder

FOR RE-PLAY OF THIS ADDITION SEE PLAT BOOK 7 PAGE 82





DESCRIPTION

Being a part of Section 10 Township 3 South, Range 8 East, (Jackson Twp.) Allen Co. Ohio more fully bounded and described as follows.
 Beginning at a point in the south line of the south west 1/4 of the above described section 437.25 feet East of the South west corner of the afore said 1/4 section, thence N. 29° 40' E 773.8 feet to a point 827.2 feet east of the west line of said section 10; thence N. 43° E. 1014.5 feet to a point in the north, property line of the H. W. Reekheld farm. This said point being 1515.8 feet east of the afore said west line of Sect. 10; thence east on the said north property line 27.6 feet to a point; thence S 43° W. 1011.2 feet to a point; thence S 29° 40' W 759.4 feet to a point in the south line of said section; thence west on the said south line 23.5 feet to the place of beginning. This described strip of land is 20 feet in width and poles # 802 to 816, inclusive of the American Telegraph & Telephone Company's line being the center line of the said strip containing 1.27 acres of land.

O/O--S. Line
 Pole 816--0/90; 815--1/36, 814--2/66.3, 813--3/96.3, 812--5/26.5
 811--6/56.6, 810--7/66.5, 809--8/68, 808--9/67, 807--10/67
 806--11/67, 805--12/77.3, 804--14/06.8, 803--15/37.2, 802--16/2.3
 Total length of centerline---1770

FINDLAY-DAYTON "A" CABLELINE

Poles 802-816 inclusive

JACKSON TOWNSHIP
 ALLEN COUNTY, OHIO.

Received for Record
 at 4:46 O'clock P.M. Apr. 13, 1933
 Recorded April 19, 1933
 Fee \$16.25

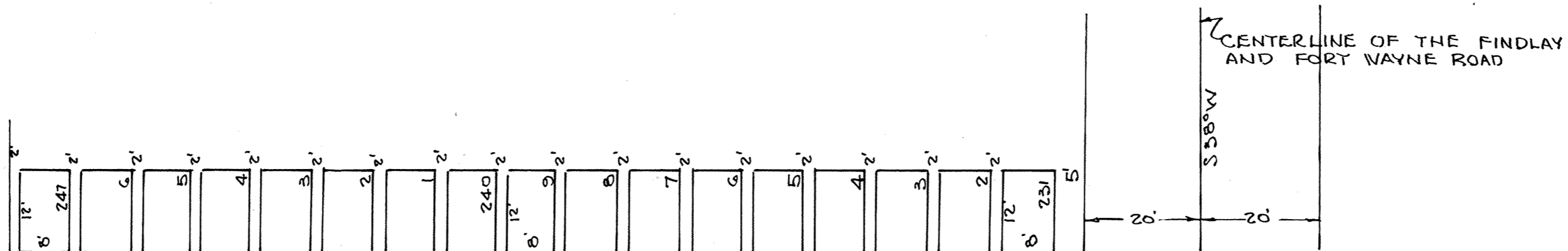
Geo. G. Heffner
 By J. J. M. Recorder.

Surveyed 1-12-33 by C. R. Gorden
 Gamble & Gorden Engineering Co.
 Lima, Ohio

I hereby certify that the above plat is correctly transcribed this
 30th day of June 1952.

Morgan D. Davis
 Recorder

MONROE TWP. TRUSTEES
Addition to the
OSBORN CEMETERY



This addition to the Osborne Cemetery is a part of the NE Corner of the NW $\frac{1}{4}$ Sec. 5. T 2 S R 7 E Monroe Twp. Allen, Co., O., described as follows; Commencing at a point in the center of the Findlay and Fort Wayne Road 335 feet S 38° W of the North east Corner of the NW $\frac{1}{4}$ NW $\frac{1}{4}$ Sec. 5 T 2 S R 7 E; thence N 52° W 195 feet to a point, thence S 38° W 12 feet to a point, thence S 52° E 195 feet to a point; thence N 38° E 12 feet to the place of beginning, containing 2340 Sq. ft. of land more or less.

This tract of land is laid out in lots and walks as indicated on the plat; Lot numbers 231 to 247 inclusive, at the instance of the Monroe Twp. Trustees for the purpose of making a public record.

I, E. A. Miller a surveyor hereby certify that I made this survey and plat and believe the same to be correct and true.

Nov. 1933 8386

Recorded Sept 2, 1938.
Volume No. 4 Page No. 169

W. F. Failer B. M.
Recorder
Fee \$5.00

E. A. Miller, Surveyor

I hereby certify that the above plat is correctly transcribed this 30th day of June 1952.

Morgan D. Davis
Recorder